















Original Map Courtesy of the UN Cartographic Section
 The boundaries and names shown and the designations used on this map do not imply official endorsement or acceptance by the United Nations.

USG ASSISTANCE IN LIBERIA

USAID/OFDA

USAID/FFP

-  Administration/Program Support
-  Coordination
-  Disease Control/Prevention
-  Food Assistance
-  Health
-  Humanitarian Information Center
-  IDP/Refugee Assistance
-  Logistics
-  Non-food Items
-  Nutrition
-  Seeds and Tools
-  Sexual/Gender Based Violence
-  Shelter
-  Water/Sanitation

Last updated April 1, 2004



MONTSERRADO
 Northwest Medical
 IMC

MARGIBI
 ARC
 Northwest Medical

GRAND BASSA
 CRS

Monrovia
 ACF
 Merlin
 IRC
 Oxfam

Harbel
 Merlin

NATIONWIDE

- OFDA 
- UN FAO 
- UN OCHA 
- UNICEF 
- WFP 
- JLC 
- WFP 

