








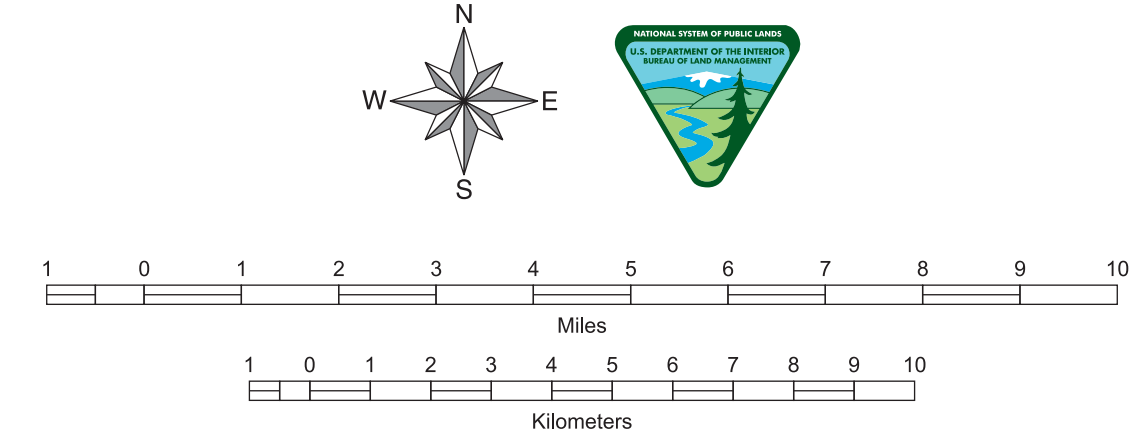
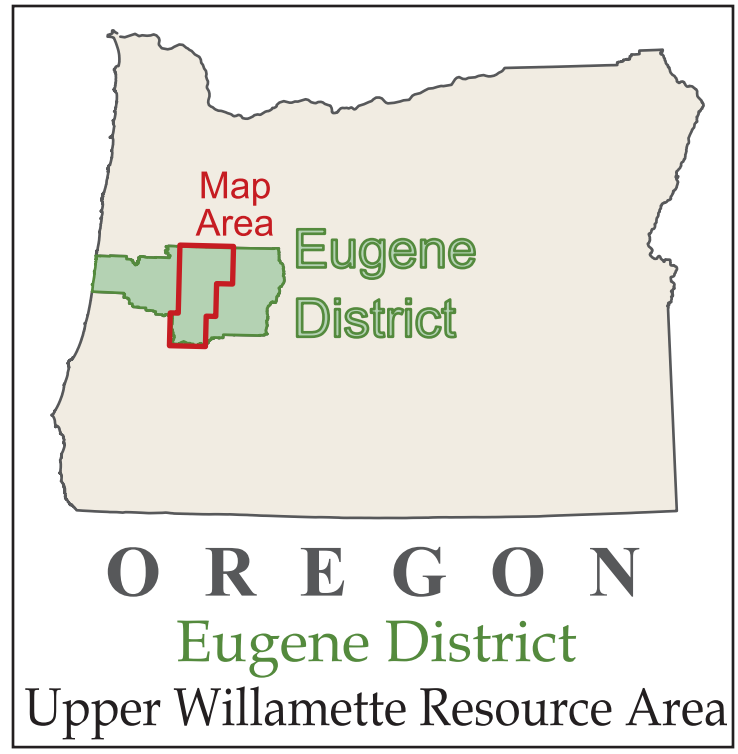
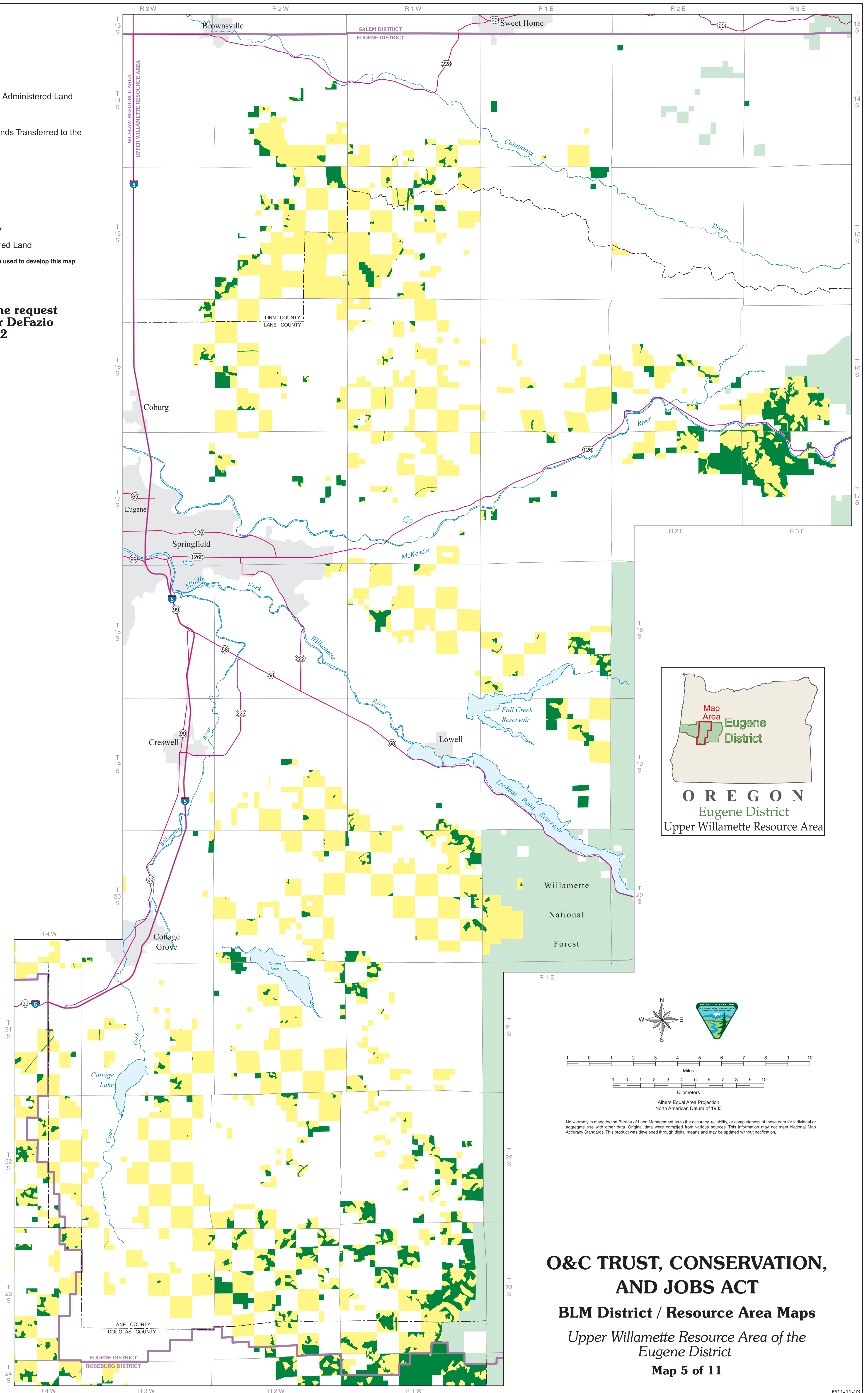


**LEGEND**

-  Bureau of Land Management Administered Land
-  O&C Trust Lands
-  Mature and Old Growth Stands Transferred to the Forest Service
-  Interstate Highway
-  Federal Highway
-  State Highway
-  County Boundary
-  BLM Administrative Boundary
-  US Forest Service Administered Land

Additional documentation is available that describes the data used to develop this map and general accuracy of that information

**This map prepared at the request of Representative Peter DeFazio March 15, 2012**



Albers Equal Area Projection  
North American Datum of 1983

No warranty is made by the Bureau of Land Management as to the accuracy, reliability, or completeness of these data for individual or aggregate use with other data. Original data were compiled from various sources. This information may not meet National Map Accuracy Standards. This product was developed through digital means and may be updated without notification.

**O&C TRUST, CONSERVATION, AND JOBS ACT**  
**BLM District / Resource Area Maps**  
*Upper Willamette Resource Area of the Eugene District*  
**Map 5 of 11**