










LEGEND

-  Bureau of Land Management Administered Land
-  O&C Trust Lands
-  Mature and Old Growth Stands Transferred to the Forest Service
-  Interstate Highway
-  State Highway
-  State Boundary
-  County Boundary
-  BLM Administrative Boundary
-  US Forest Service Administered Land

Additional documentation is available that describes the data used to develop this map and general accuracy of that information

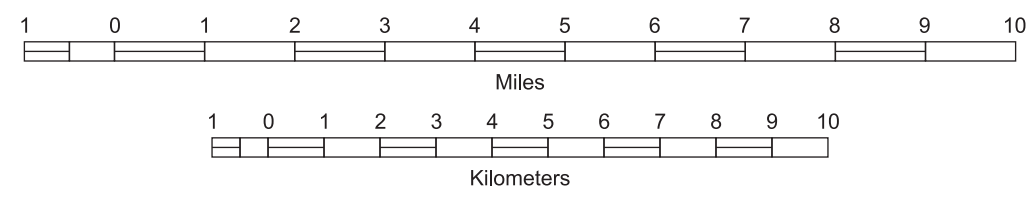
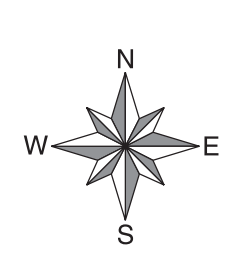
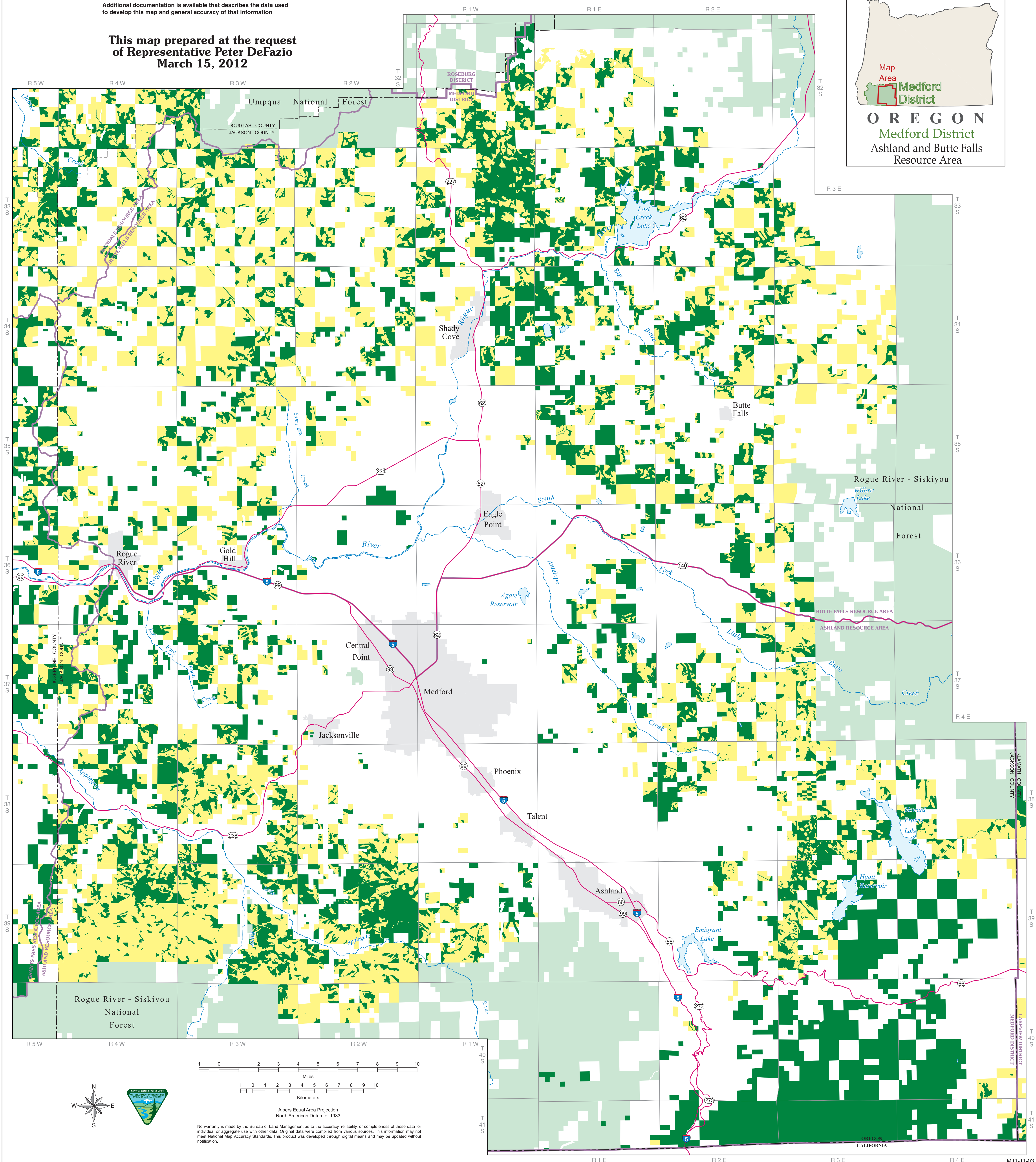
This map prepared at the request of Representative Peter DeFazio March 15, 2012

O&C TRUST, CONSERVATION, AND JOBS ACT

BLM District / Resource Area Maps

Ashland and Butte Falls Resource Areas of the Medford District

Map 10 of 11



Albers Equal Area Projection
North American Datum of 1983

No warranty is made by the Bureau of Land Management as to the accuracy, reliability, or completeness of these data for individual or aggregate use with other data. Original data were compiled from various sources. This information may not meet National Map Accuracy Standards. This product was developed through digital means and may be updated without notification.