

34° 45' 00"

38 13 000 45'

38 47'

38 46'

38 45'

38 44'

38 43'

38 42'

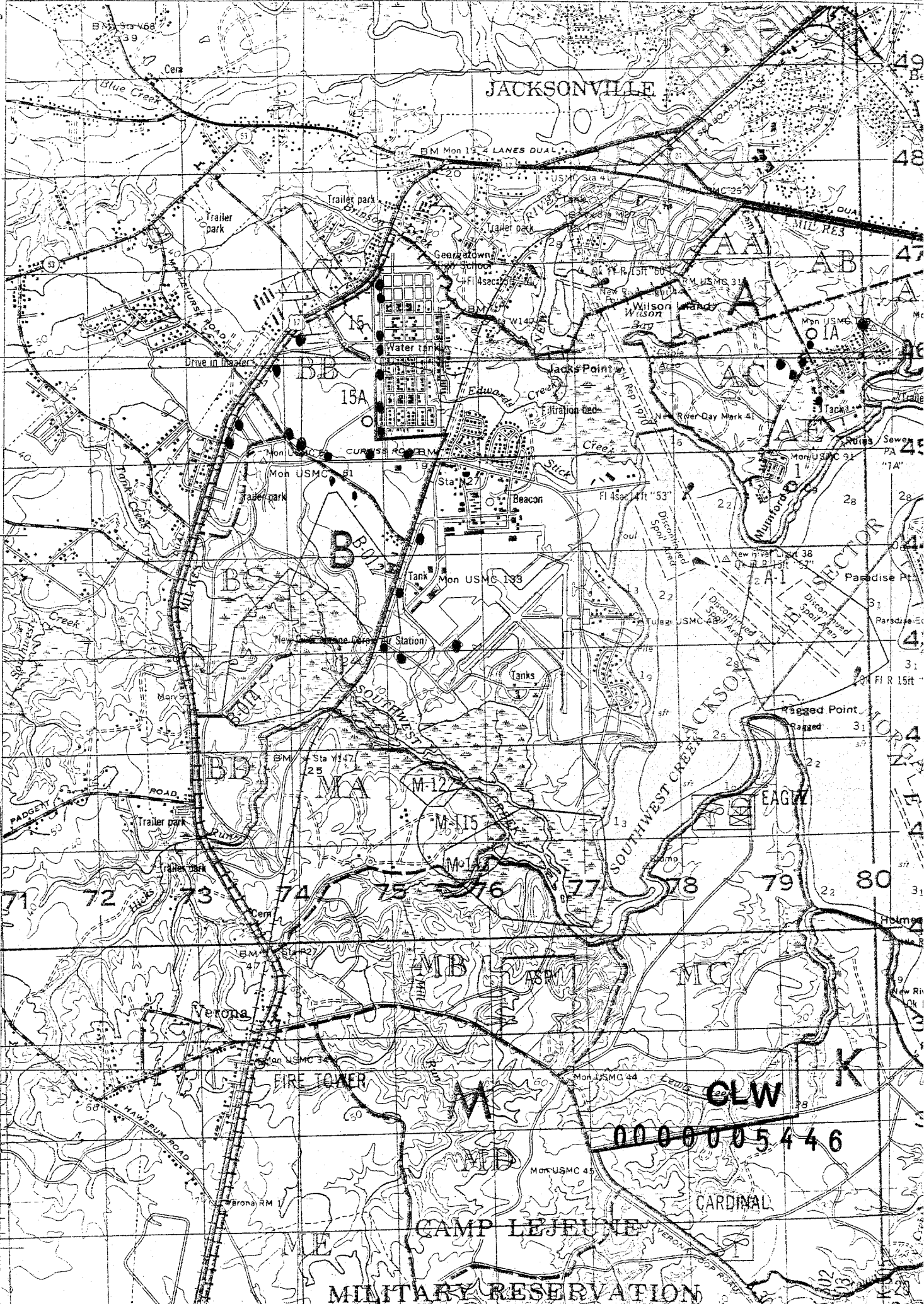
38 41'

38 40 000

38 39'

38 38'

38 37'



JACKSONVILLE

CAMP LEJEUNE

MILITARY RESERVATION

0000005446

CARDINAL

FIRE TOWER

Verona

PADGENT ROAD

ROAD

ROAD

ROAD

ROAD

ROAD

ROAD

ROAD

ROAD

ROAD

ROAD

ROAD

ROAD

ROAD

ROAD

ROAD

71

72

73

74

75

76

77

78

79

80

ROAD

ROAD

ROAD

ROAD

ROAD

ROAD

ROAD

ROAD

ROAD

ROAD

ROAD

ROAD

ROAD

ROAD

ROAD

ROAD

ROAD

71

72

73

74

75

76

77

78

79

80

ROAD

ROAD

ROAD

ROAD

ROAD

ROAD

ROAD

ROAD

ROAD

ROAD

ROAD

ROAD

ROAD

ROAD

ROAD

ROAD

71

72

73

74

75

76

77

78

79

80

ROAD

ROAD

ROAD

ROAD

ROAD

ROAD

ROAD

ROAD

ROAD

ROAD

ROAD

ROAD

ROAD

ROAD

ROAD

ROAD

71

72

73

74

75

76

77

78

79

80

ROAD

ROAD

ROAD

ROAD

ROAD

ROAD

ROAD

ROAD

ROAD

ROAD

ROAD

ROAD

ROAD

ROAD

ROAD

ROAD

71

72

73

74

75

76

77

78

79

80

ROAD

ROAD

ROAD

ROAD

ROAD

ROAD

ROAD

ROAD

ROAD

ROAD

ROAD

ROAD

ROAD

ROAD

ROAD

ROAD

71

72

73

74

75

76

77

78

79

80

ROAD

ROAD

ROAD

ROAD

ROAD

ROAD

ROAD

ROAD

ROAD

ROAD

ROAD

ROAD

ROAD

ROAD

ROAD

ROAD

71

72

73

74

75

76

77

78

79

80

ROAD

ROAD

ROAD

ROAD

ROAD

ROAD

ROAD

ROAD

ROAD

ROAD

ROAD

ROAD

ROAD

ROAD

ROAD

ROAD

71

72

73

74

75

76

77

78

79

80

ROAD

ROAD

ROAD

ROAD

ROAD

ROAD

ROAD

ROAD

ROAD

ROAD

ROAD

ROAD

ROAD

ROAD

ROAD

ROAD

71

72

73

74

75

76

77

78

79

80

ROAD

ROAD

ROAD

ROAD

ROAD

ROAD

ROAD

ROAD

ROAD

ROAD

ROAD

ROAD

ROAD

ROAD

ROAD

ROAD

71

72

73

74

75

76

77

78

79

80

ROAD

ROAD

ROAD

ROAD

ROAD

ROAD

ROAD

ROAD

ROAD

ROAD

ROAD

ROAD

ROAD

ROAD

ROAD

ROAD

71

72

73

74

75

76

77

78

79

80

ROAD

ROAD

ROAD

ROAD

ROAD

ROAD

ROAD

ROAD

ROAD

ROAD

ROAD

ROAD

ROAD

ROAD

ROAD

ROAD

71

72

73

74

75

76

77

78

79

80

ROAD

ROAD

ROAD

ROAD

ROAD

ROAD

ROAD

ROAD

ROAD

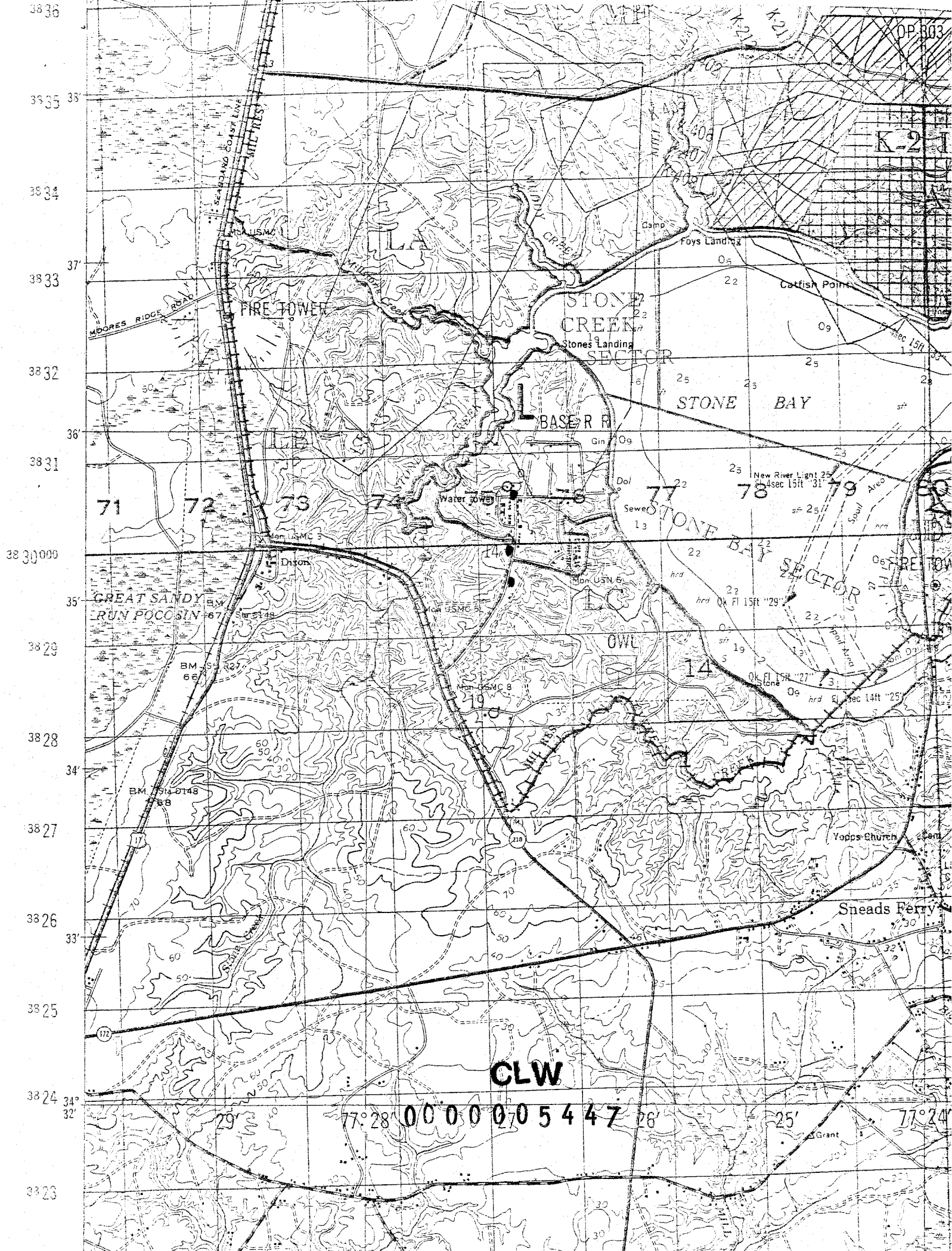
ROAD

ROAD

ROAD

ROAD

ROAD



OP 303

K-2

FIRE TOWER

STONE CREEK SECTOR

BASE R

STONE BAY

71

72

73

74

77

78

79

GREAT SANDY RUN POCCOSIN

STONE BAY SECTOR

STONE BAY SECTOR

OWL

14

BM 514-5148 68

BM 514-5148 66

Water Tower

Sewer

Yopps Church

Sneads Ferry

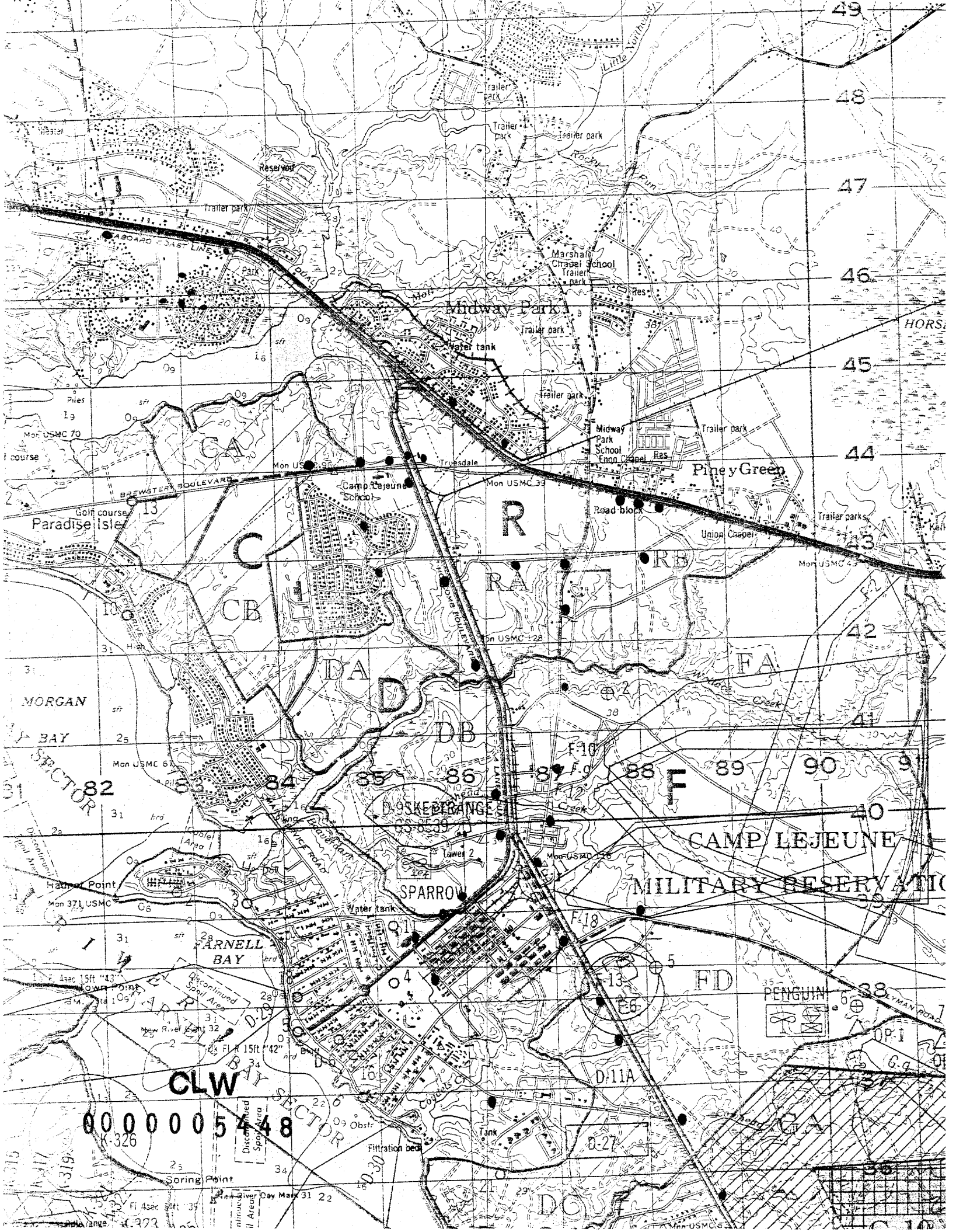
CLW

77°28'00"00"00"05"44"7"28"

25'

77°24'

Grant



49

48

47

46

45

44

43

42

41

40

39

38

37

36

HORS.

KAH

SECTOR

OP-I

140

ABOARD EAST LINE

BREWSTER BOULEVARD

Paradise Isle Golf course

MORGAN BAY

SECTOR 82

FARNELL BAY

CLW

0000005448

Spring Point

Day Mark 31 22

Midway Park

Piney Green

CAMP LEJEUNE

MILITARY RESERVATION

SPARROW

PENGUIN

D-11A

D-27

DO

326

322

Discontinued Spoil Area

nitrogen

Obstr

Filtration bed

Water tank

Tank

Trailer park

Trailer park

Trailer park

Trailer park

Trailer park

Trailer park

Trailer park

Trailer park

Trailer park

Trailer park

Man USMC 6

Man 371 USMC

Man 15ft 42"

Man 15ft 43"

Man 15ft 39"

Man USMC 39

Man USMC 128

Man USMC 128

Man USMC 70

Man USMC 70

Man USMC 6

Man 371 USMC

Man 15ft 42"

Man 15ft 43"

Man 15ft 39"

Man USMC 39

Man USMC 128

Man USMC 128

Man USMC 70

Man USMC 70

Man USMC 6

Man 371 USMC

Man 15ft 42"

Man 15ft 43"

Man 15ft 39"

Man USMC 39

Man USMC 128

Man USMC 128

Man USMC 70

Man USMC 70

Man USMC 6

Man 371 USMC

Man 15ft 42"

Man 15ft 43"

Man 15ft 39"

Man USMC 39

Man USMC 128

Man USMC 128

Man USMC 70

Man USMC 70

Man USMC 6

Man 371 USMC

Man 15ft 42"

Man 15ft 43"

Man 15ft 39"

Man USMC 39

Man USMC 128

Man USMC 128

Man USMC 70

Man USMC 70

Man USMC 70

Man USMC 6

Man USMC 39

Man USMC 128

Man USMC 70

Man USMC 70

Man USMC 6

Man USMC 39

Man USMC 128

Man USMC 70

Man USMC 70

Man USMC 6

Man USMC 39

Man USMC 128

Man USMC 70

Man USMC 70

Man USMC 6

Man USMC 39

Man USMC 128

Man USMC 70

Man USMC 70

Man USMC 6

Man USMC 39

Man USMC 128

Man USMC 70

Man USMC 70

Man USMC 6

Man USMC 39

Man USMC 128

Man USMC 70

Man USMC 70

Man USMC 6

Man USMC 39

Man USMC 128

Man USMC 70

Man USMC 70

Man USMC 6

Man USMC 39

Man USMC 128

Man USMC 70

Man USMC 70

Man USMC 6

Man USMC 39

Man USMC 128

Man USMC 70

Man USMC 70

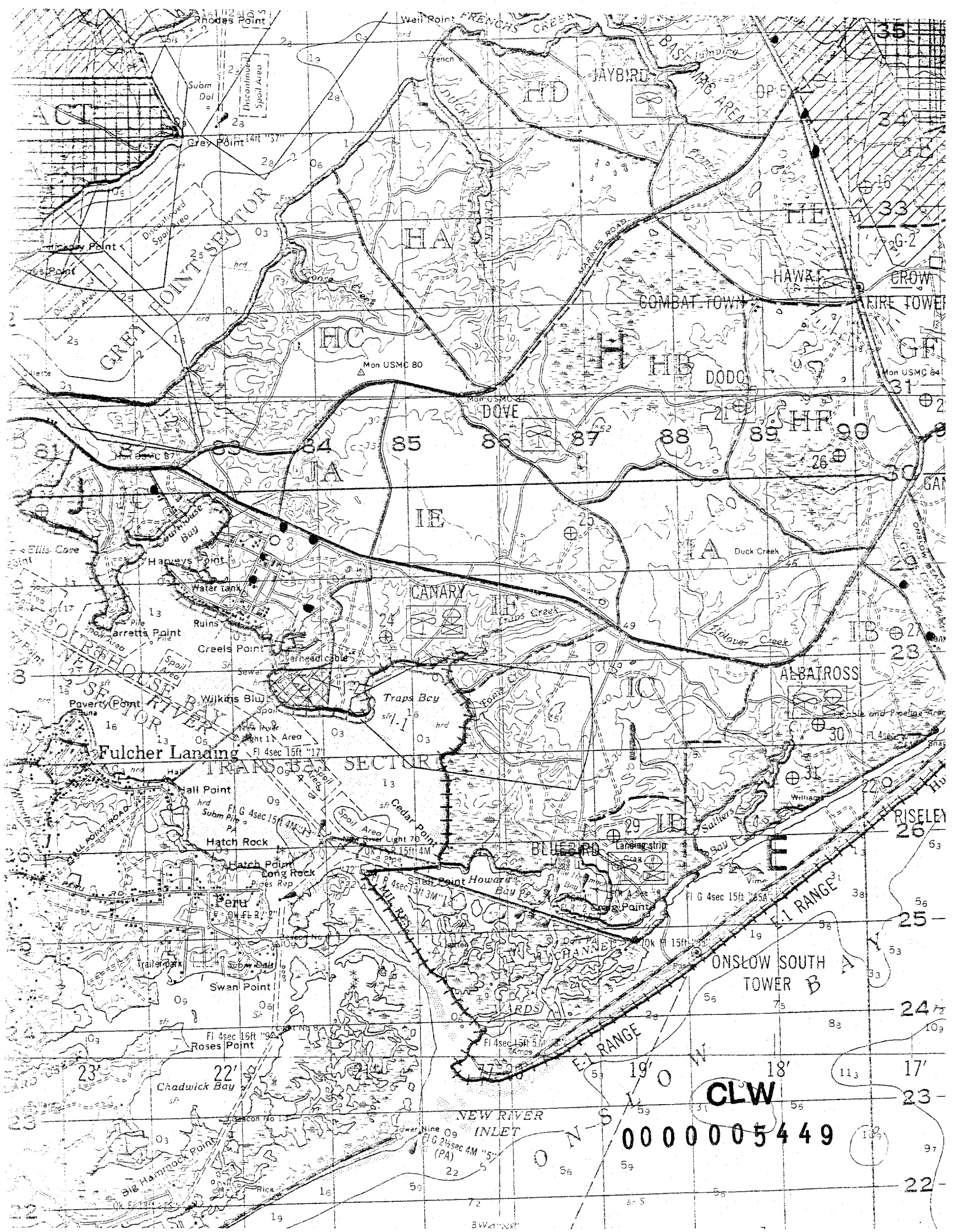
Man USMC 6

Man USMC 39

Man USMC 128

Man USMC 70





GREY POINT SECTOR

Fulcher Landing

CANARY

ALBATROSS

**CLW**

000005449

NEW RIVER INLET

ONSLOW SOUTH TOWER B

RISELEY

BLUESHED

TRANSVERSE SECTOR

COVREHOUSE SECTOR

POVERTY SECTOR

ELIOTS CARE

COMBAT TOWN

DOVE

HA

HA

HA

HA

HA

HA

35

34

33

32

31

30

29

28

27

26

25

24

23

22

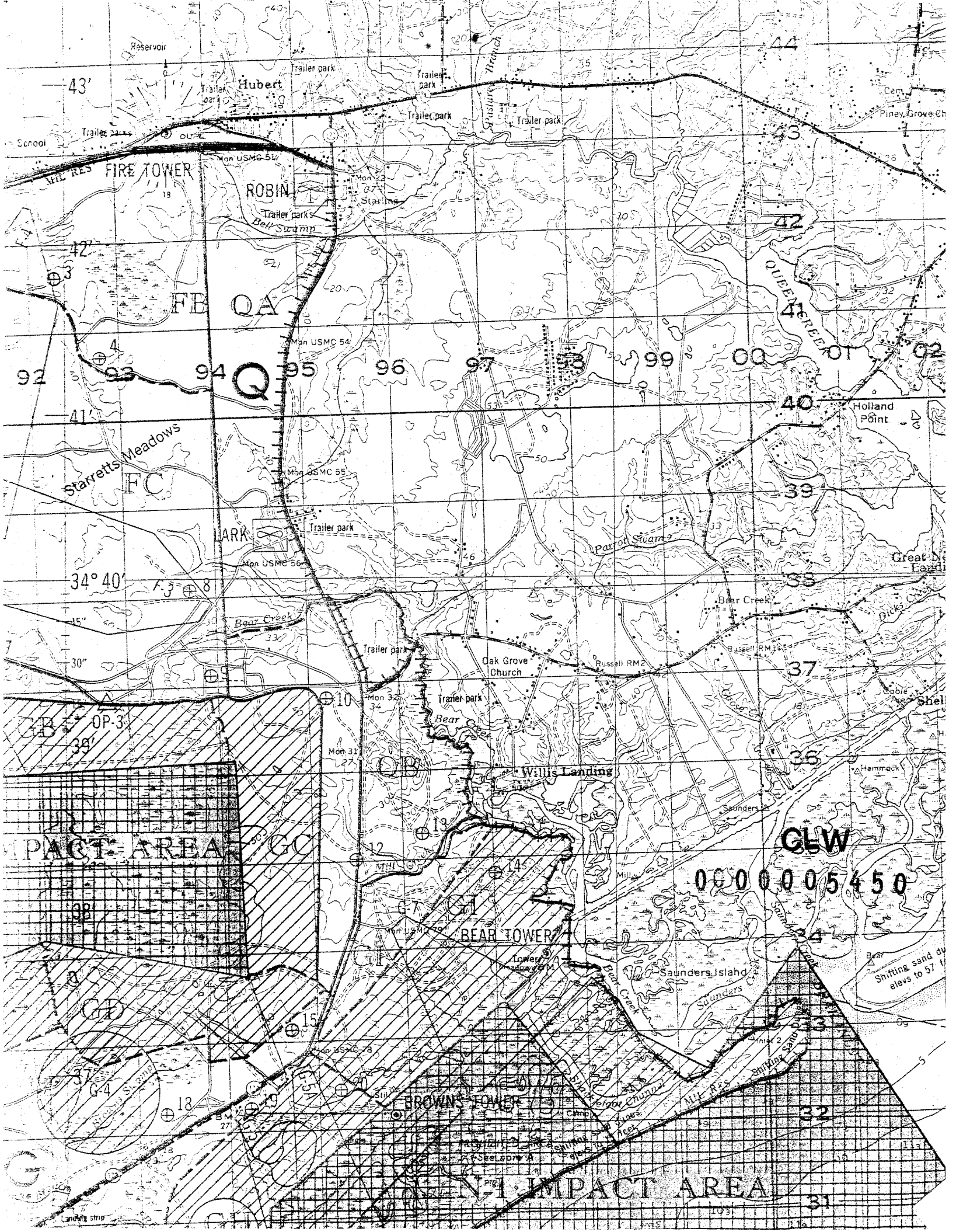
21

20

19

18

BWA



FIRE TOWER

ROBIN

Starretts Meadows  
FC

IMPACT AREA

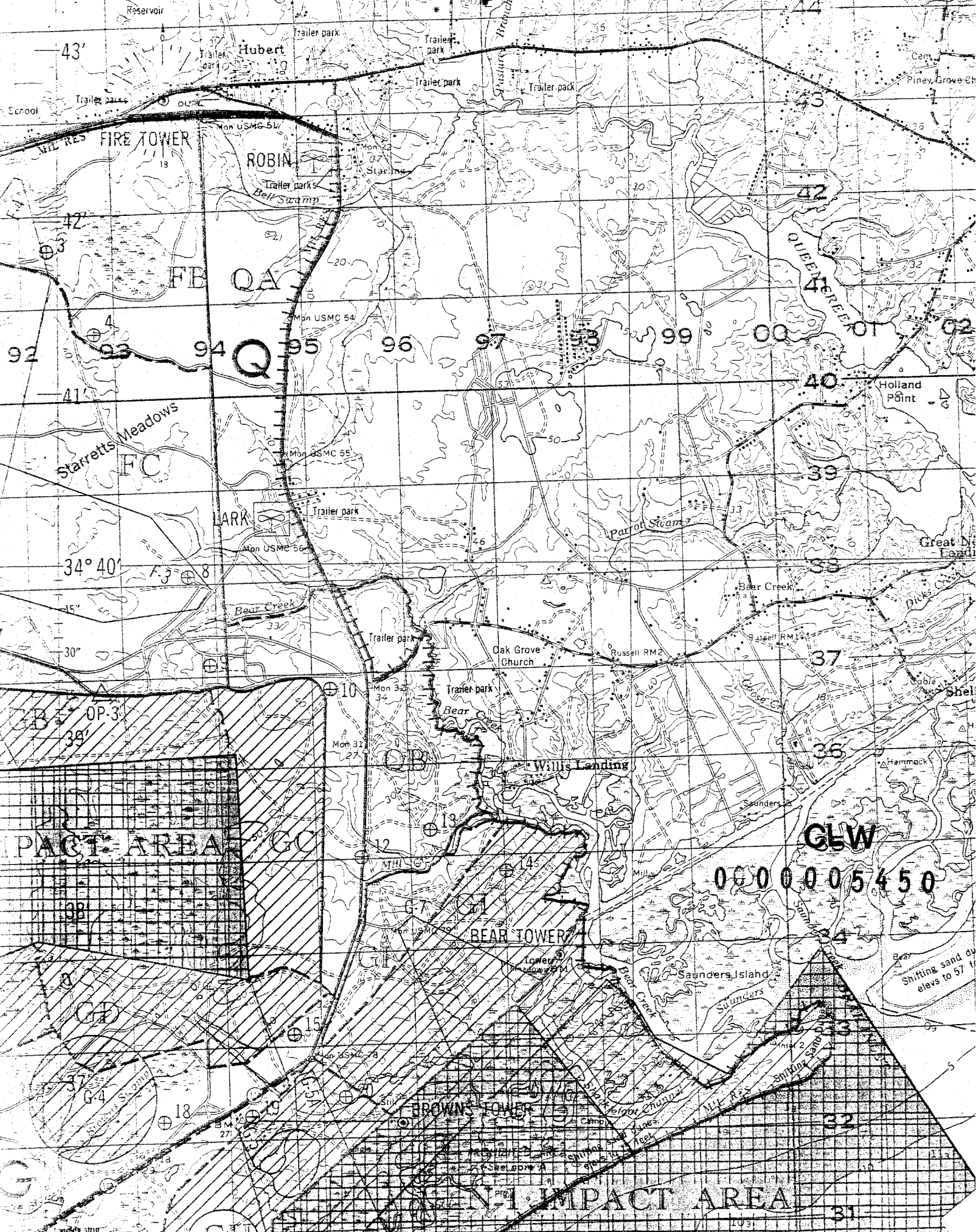
BEAR TOWER

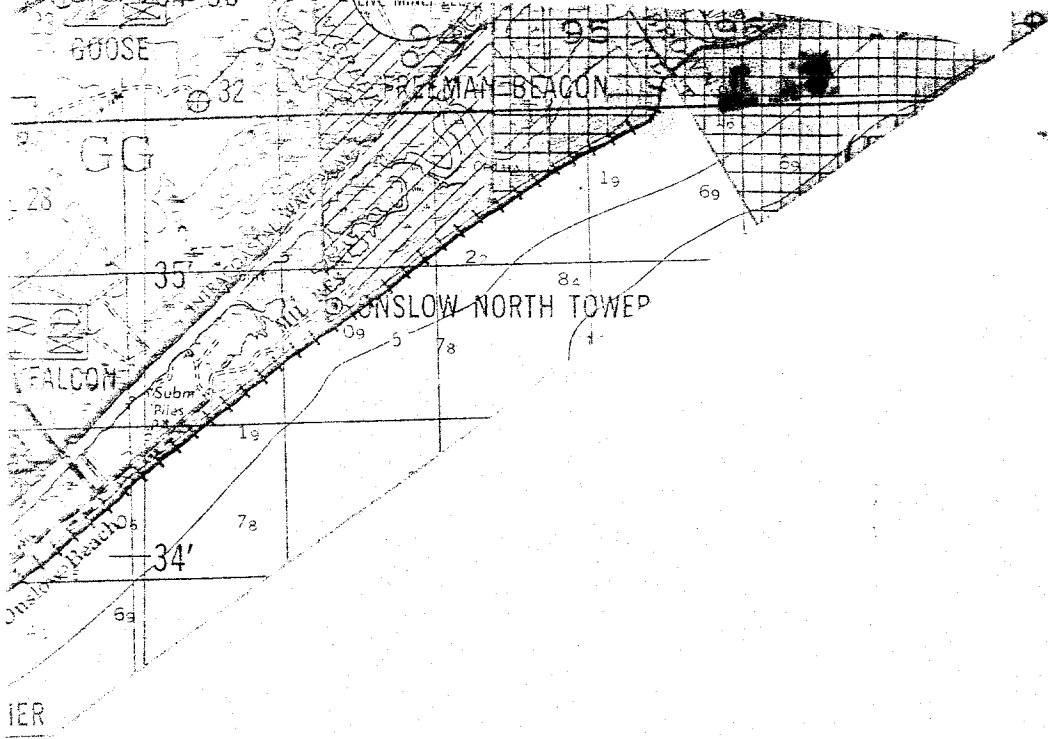
GLW

0000005450

BROWN'S TOWER

IMPACT AREA





COMBAT TRAINING CHART  
 UNITED STATES—EAST COAST  
 NORTH CAROLINA  
**APPROACHES TO NEW RIVER**

SOUNDINGS IN METERS  
 (Under Twenty in Meters and Decimeters)  
 reduced to the approximate level of Mean Low Water  
 HEIGHTS IN FEET ABOVE MEAN SEA LEVEL  
 Contour interval 10 and 20 feet  
 (supplementary contours shown in dashed lines at 5 foot intervals)

TRANSVERSE MERCATOR PROJECTION  
 NORTH AMERICAN DATUM 1927

PURPLE LINES INDICATE THE 1000 METER UNIVERSAL  
 TRANSVERSE MERCATOR GRID, ZONE 18S, CLARKE 1866 SPHEROID  
 SCALE 1:50,000

**CLW**

**000005451**

Prepared by DMATC and DMAHC  
 Published by the  
 DEFENSE MAPPING AGENCY HYDROGRAPHIC CENTER

