

**LEGEND**

- STATION BOUNDARY LINE
- SHORE LINE
- RIVER FLOW
- MAIN STATION ENTRANCE
- EARTH ROAD
- EXISTING FENCE
- RUNWAY APPROACH ZONE & CLEARWAY
- EXISTING PAVED AREA
- PAVED RUNWAYS & TAXIWAYS


NUMBER	USE
12	PAINT/OIL STOREHOUSE
92	NONPOTABLE WATER WELL
99	" " "

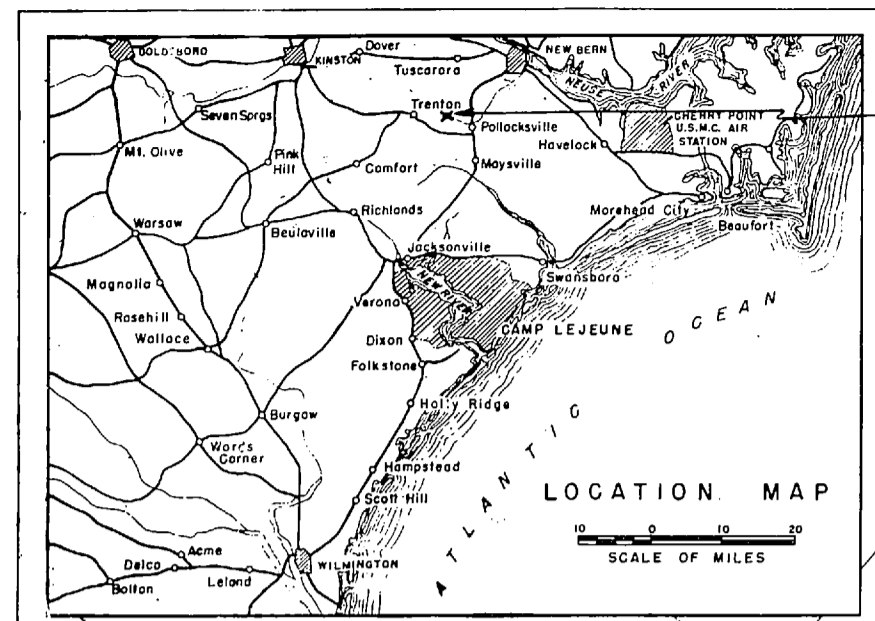
LAND AREA GOVERNMENT OWNED

GRAPHIC SCALE  
0 100 200 300

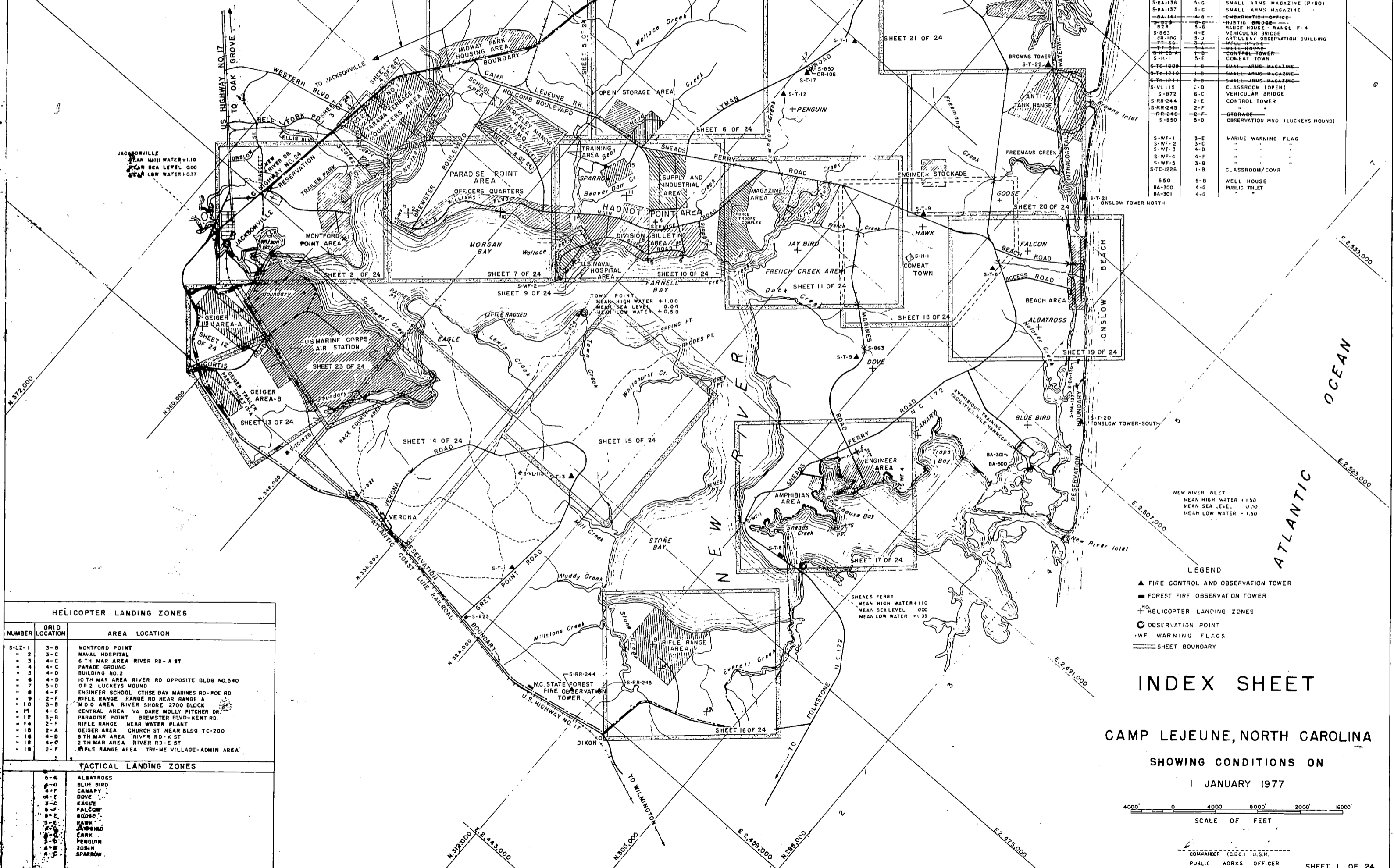
MAP OF  
OAK GROVE AIRFIELD  
CAMP LEJUNE, NORTH CAROLINA  
SHOWING CONDITIONS ON  
JANUARY 1977

COMMANDER, U.S. AIR FORCE  
PUBLIC WORKS OFFICER  
MCR 514C





OAK GROVE  
SHEET 24 OF 24



NUMBER	LOCATION	USE
7-48	7-D	QUARTERS/OFFICER
814	5-B	RANGE HOUSE
815	2-G	PUMP HOUSE
816	2-G	BARNE-HOUSE
S-822	2-C	HISTORICAL MARKER (2)
S-823	1-D	HISTORICAL MARKER (1)
S-824	3-C	HISTORICAL MARKER (1)
S-8135	5-G	SMALL ARMS MAGAZINE (P/RO)
S-8137	5-G	SMALL ARMS MAGAZINE
S-825	4-D	SMALL ARMS MAGAZINE
S-826	5-B	RACE HOUSE - RANGE F-4
S-863	4-E	VEHICULAR BRIDGE
S-864	2-J	VEHICLE/OBSERVATION BUILDING
S-865	2-E	VEHICLE/OBSERVATION BUILDING
S-866	2-E	VEHICLE/OBSERVATION BUILDING
S-867	2-E	VEHICLE/OBSERVATION BUILDING
S-868	2-E	VEHICLE/OBSERVATION BUILDING
S-869	2-E	VEHICLE/OBSERVATION BUILDING
S-870	2-E	VEHICLE/OBSERVATION BUILDING
S-871	2-E	VEHICLE/OBSERVATION BUILDING
S-872	6-C	VEHICULAR BRIDGE
S-873	2-E	CONTROL TOWER
S-874	2-E	CONTROL TOWER
S-875	2-E	CONTROL TOWER
S-876	2-E	CONTROL TOWER
S-877	2-E	CONTROL TOWER
S-878	2-E	CONTROL TOWER
S-879	2-E	CONTROL TOWER
S-880	2-E	CONTROL TOWER
S-881	2-E	CONTROL TOWER
S-882	2-E	CONTROL TOWER
S-883	2-E	CONTROL TOWER
S-884	2-E	CONTROL TOWER
S-885	2-E	CONTROL TOWER
S-886	2-E	CONTROL TOWER
S-887	2-E	CONTROL TOWER
S-888	2-E	CONTROL TOWER
S-889	2-E	CONTROL TOWER
S-890	5-D	OBSERVATION HND (LUCKEYS HOUND)
S-WF-1	3-E	MARINE WARNING FLAG
S-WF-2	3-C	---
S-WF-3	4-D	---
S-WF-4	4-F	---
S-WF-5	3-B	---
STC-126	1-B	CLASSROOM/COVR
650	5-B	WELL HOUSE
BA-300	4-G	PUBLIC TOILET
BA-301	4-G	PUBLIC TOILET

HELICOPTER LANDING ZONES		
NUMBER	GRID LOCATION	AREA LOCATION
S-LZ-1	3-B	MONTFORD POINT NAVAL HOSPITAL
2	3-C	PARADE GROUND
3	4-C	6 TH MAR AREA RIVER RD - A BT
4	4-C	PARADE GROUND
5	4-D	BUILDING NO. 2
6	4-D	10 TH MAR AREA RIVER RD OPPOSITE BLDG NO. 240
7	5-D	OP 2 LUCKEYS MOUND
8	4-F	ENGINEER SCHOOL CHISE BAY MARINES RD - POE RD
9	2-F	RIFLE RANGE RANGE RD NEAR RANGE 4
10	3-B	M O O AREA RIVER SHORE 2700 BLDCK
11	4-C	CENTRAL AREA VA DARE MOLLY PITCHER DR
12	3-B	PARADISE POINT BREWSTER BLVD - MERT RD
14	2-F	RIFLE RANGE NEAR WATER PLANT
16	2-A	GEIGER AREA CHURCH ST NEAR BLDG TC-200
18	4-D	8 TH MAR AREA RIVER RD - K ST
19	4-C	3 TH MAR AREA RIVER RD - E ST
18	2-F	RIFLE RANGE AREA TRI-ME VILLAGE-ADMIN AREA

TACTICAL LANDING ZONES		
GRID	LOCATION	AREA
0-E	ALBATROSS	
4-D	BLUE BIRD	
4-F	CANARY	
4-E	DOVE	
3-C	EAGLE	
8-F	FALCON	
8-E	HAWK	
2-C	JAY BIRD	
2-F	KARIBU	
2-E	LARK	
2-D	PENGUIN	
2-B	ROBIN	
2-F	SPARROW	

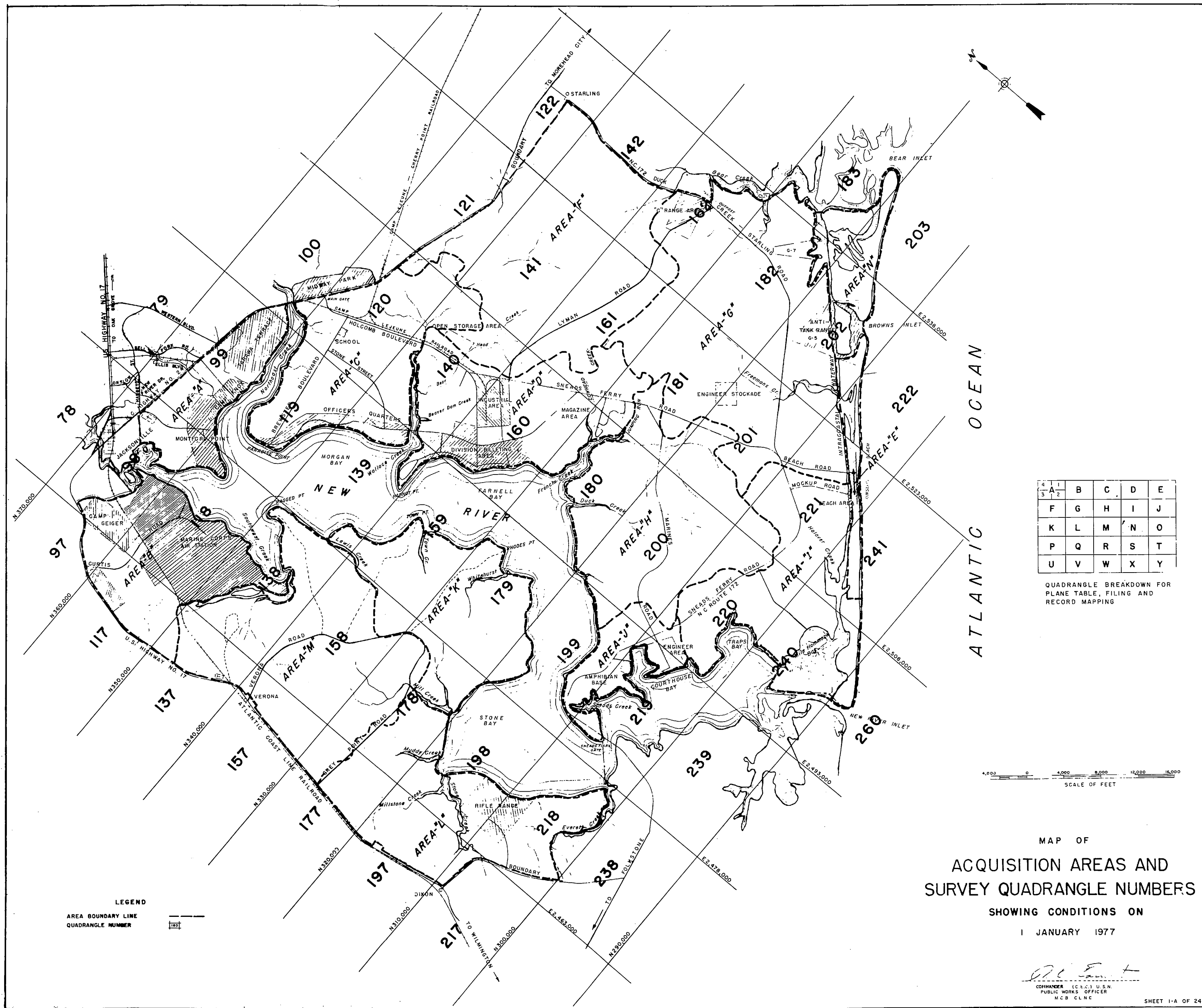
LEGEND  
 ▲ FIRE CONTROL AND OBSERVATION TOWER  
 ■ FOREST FIRE OBSERVATION TOWER  
 ⊕ HELICOPTER LANDING ZONES  
 ○ OBSERVATION POINT  
 -WF- WARNING FLAGS  
 --- SHEET BOUNDARY

INDEX SHEET  
 CAMP LEJEUNE, NORTH CAROLINA  
 SHOWING CONDITIONS ON  
 1 JANUARY 1977

4000' 0 4000' 8000' 12000' 16000'  
 SCALE OF FEET


3

3



A	B	C	D	E
F	G	H	I	J
K	L	M	N	O
P	Q	R	S	T
U	V	W	X	Y

QUADRANGLE BREAKDOWN FOR PLANE TABLE, FILING AND RECORD MAPPING



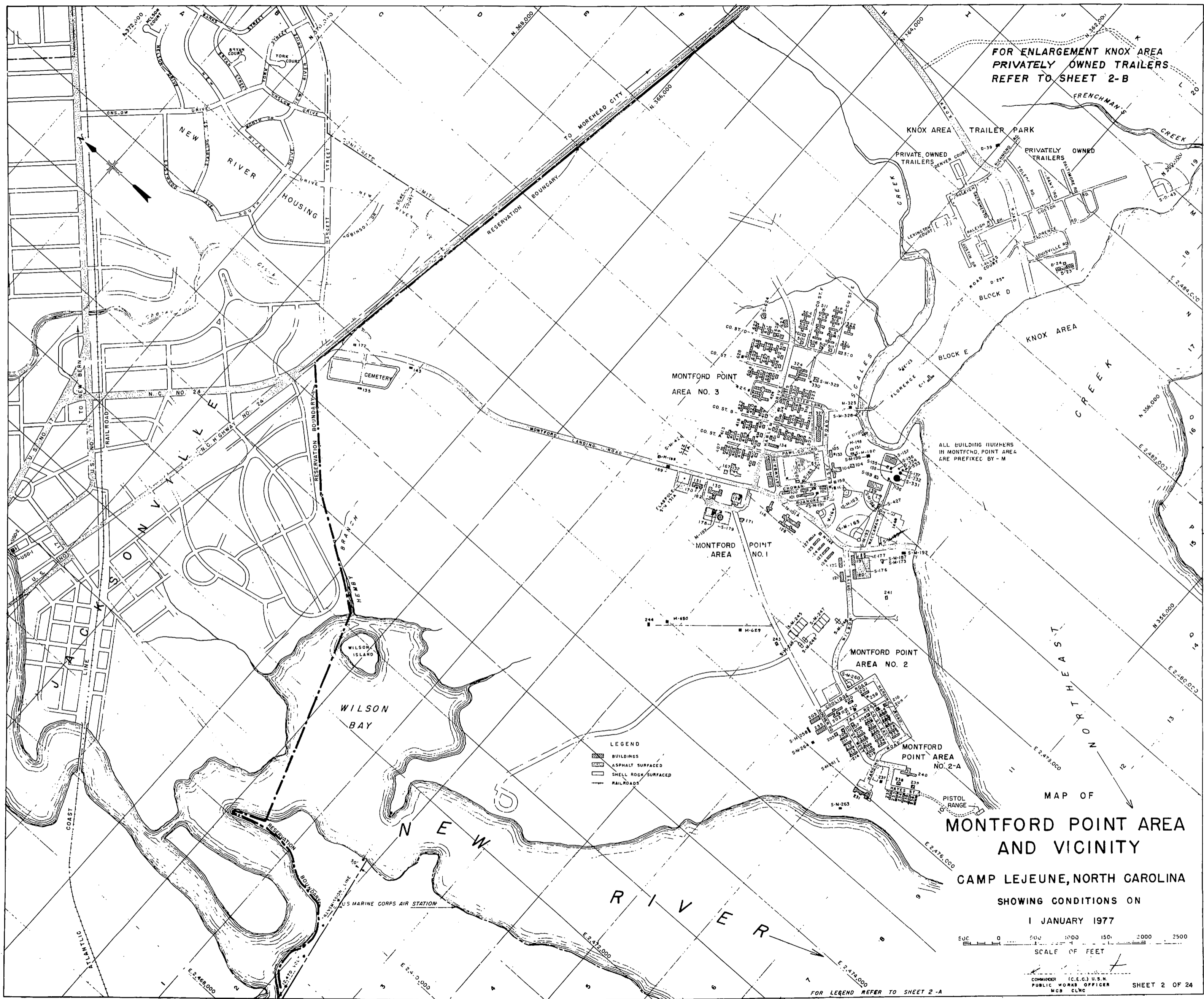
MAP OF  
**ACQUISITION AREAS AND  
 SURVEY QUADRANGLE NUMBERS**  
 SHOWING CONDITIONS ON  
 1 JANUARY 1977

*[Signature]*  
 COMMANDER (C-1) U.S.N.  
 PUBLIC WORKS OFFICER  
 MCB CLNC

SHEET 1-A OF 24

FOR OFFICIAL USE ONLY **CAMP LEJEUNE, N.C.**

1113



FOR ENLARGEMENT KNOX AREA  
PRIVATELY OWNED TRAILERS  
REFER TO SHEET 2-B

MAP OF  
**MONTFORD POINT AREA  
AND VICINITY**

CAMP LEJEUNE, NORTH CAROLINA

SHOWING CONDITIONS ON

1 JANUARY 1977

SCALE OF FEET

COMANDANT U.S. MARINE CORPS  
PUBLIC WORKS OFFICER  
MGB CLMC SHEET 2 OF 24

FOR OFFICIAL USE ONLY CAMP LEJEUNE, N.C.

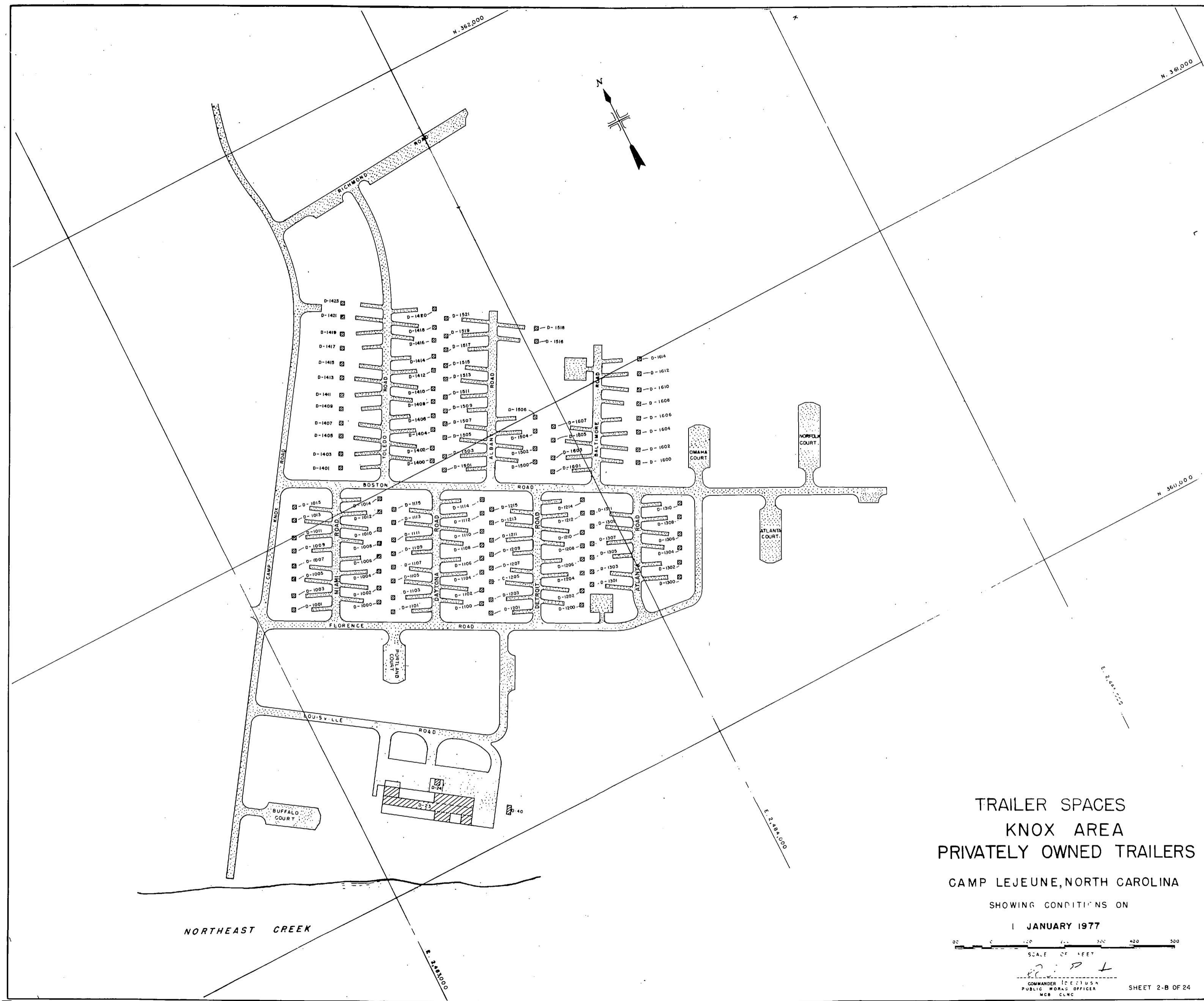






C

C

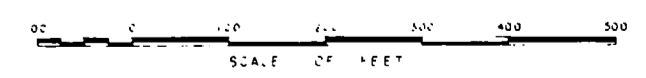


TRAILER SPACES  
KNOX AREA  
PRIVATELY OWNED TRAILERS

CAMP LEJEUNE, NORTH CAROLINA

SHOWING CONDITIONS ON

1 JANUARY 1977

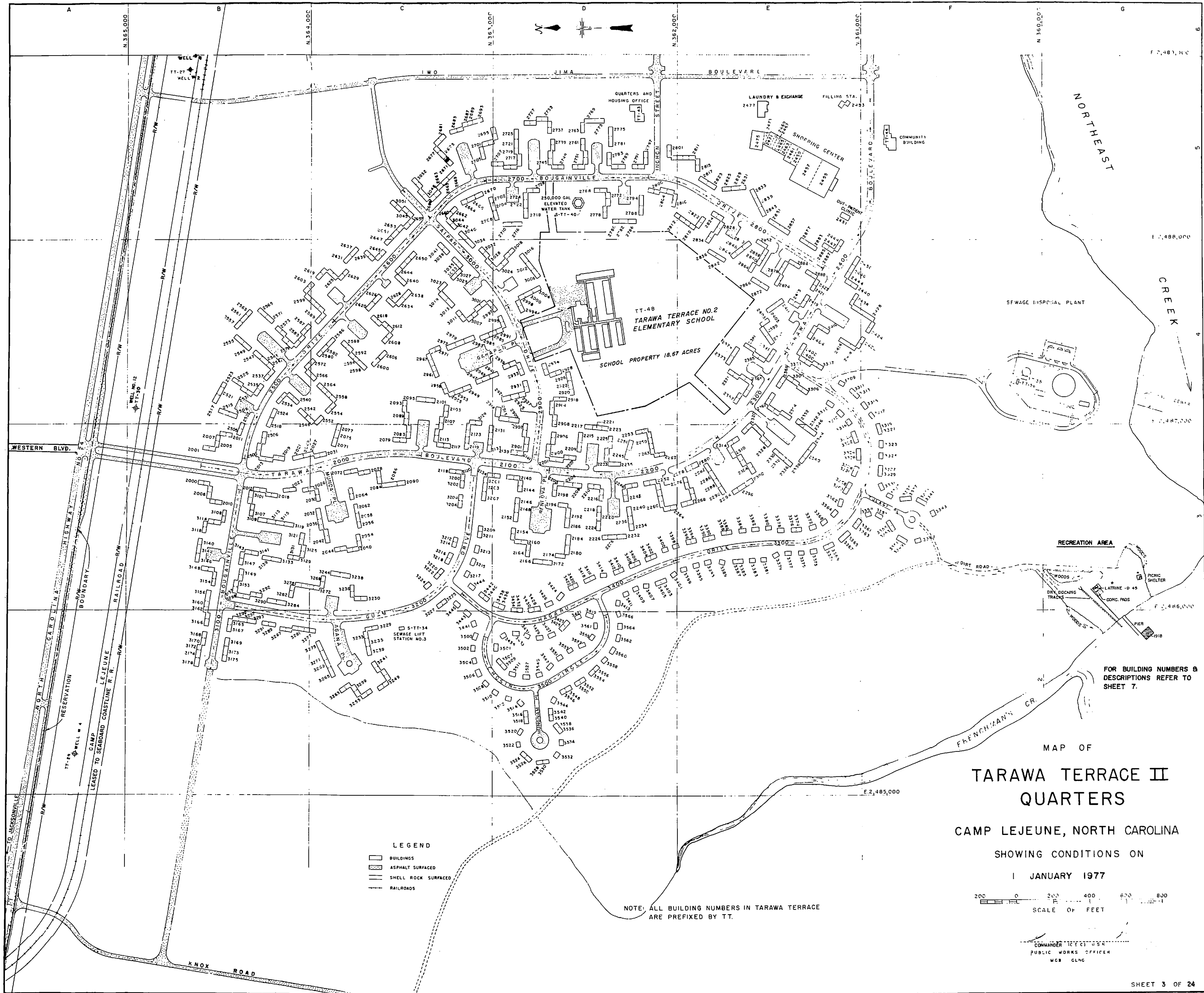


SCALE OF FEET  
C. P. L.  
COMMANDER (E-7) U.S.A.  
PUBLIC WORKS OFFICER  
MCR CLNC

SHEET 2-B OF 24

C

C



MAP OF  
**TARAWA TERRACE II  
 QUARTERS**

CAMP LEJEUNE, NORTH CAROLINA

SHOWING CONDITIONS ON

1 JANUARY 1977

SCALE OF FEET

COMMANDER 10000000  
 PUBLIC WORKS OFFICE  
 MCB CLNC

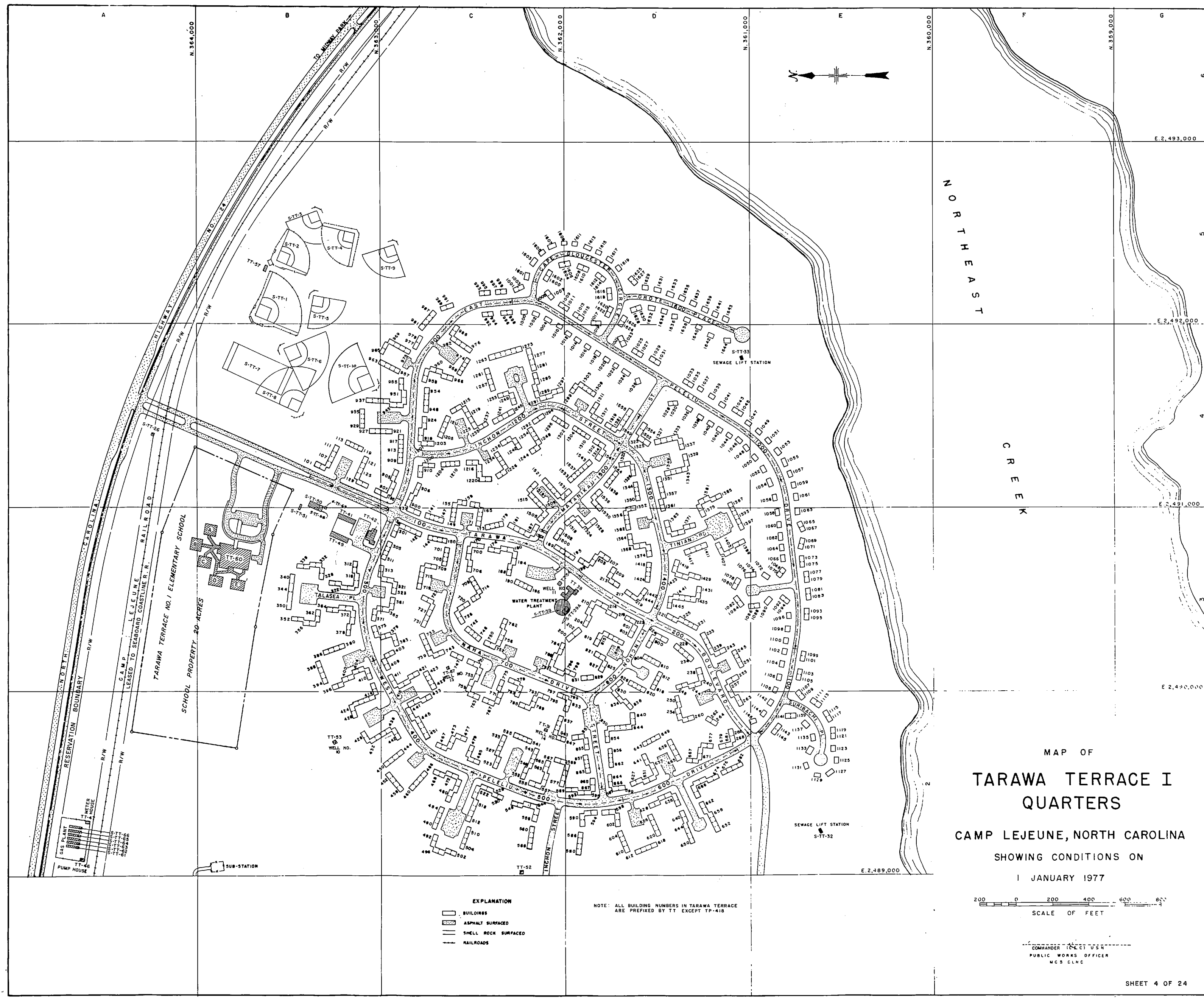
- LEGEND
- ▭ BUILDINGS
  - ▨ ASPHALT SURFACED
  - ▩ SHELL ROCK SURFACED
  - RAILROADS

NOTE: ALL BUILDING NUMBERS IN TARAWA TERRACE ARE PREFIXED BY TT.

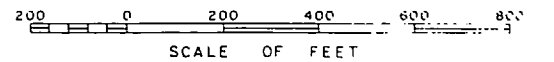
FOR BUILDING NUMBERS & DESCRIPTIONS REFER TO SHEET 7.

C

C



MAP OF  
**TARAWA TERRACE I  
 QUARTERS**  
 CAMP LEJEUNE, NORTH CAROLINA  
 SHOWING CONDITIONS ON  
 1 JANUARY 1977



COMMANDER DISTRICT USAF  
 PUBLIC WORKS OFFICER  
 MCR CLNC

SHEET 4 OF 24

- EXPLANATION**
- BUILDINGS
  - ASPHALT SURFACED
  - SHELL ROCK SURFACED
  - RAILROADS

NOTE: ALL BUILDING NUMBERS IN TARAWA TERRACE ARE PREFIXED BY TT EXCEPT TP-418

C

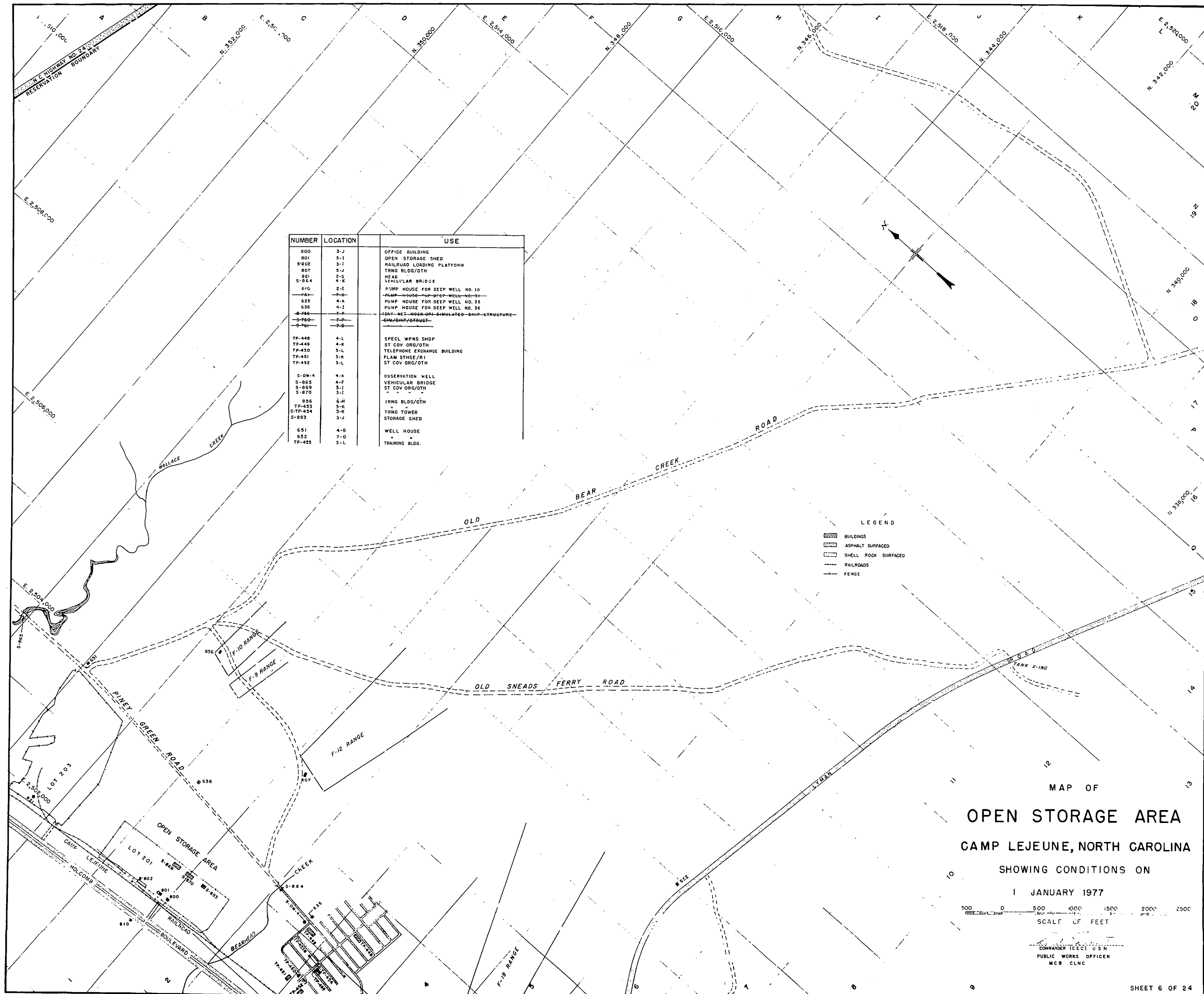
C





C

C



NUMBER	LOCATION	USE
800	3-J	OFFICE BUILDING
801	3-I	OPEN STORAGE SHED
802	3-I	RAILROAD LOADING PLATFORM
807	3-J	TRNG BLDG/OTH
821	2-G	HEAD
S-854	4-K	VEHICULAR BRIDGE
610	2-I	PUMP HOUSE FOR DEEP WELL NO. 10
781	7-D	PUMP HOUSE FOR DEEP WELL NO. 31
635	4-K	PUMP HOUSE FOR DEEP WELL NO. 35
636	4-I	PUMP HOUSE FOR DEEP WELL NO. 36
6780	7-P	CONV. MET. MCK. UN. SIMULATED GHP STRUCTURE
6760	7-P	CONV. GHP STRUCT.
TP-448	4-L	SPECL WPRS SHOP
TP-449	4-K	ST COV GRG/OTH
TP-450	3-L	TELEPHONE EXCHANGE BUILDING
TP-451	3-K	FLAM STHSE/R1
TP-452	3-L	ST COV GRG/OTH
S-0W-4	4-K	OBSERVATION WELL
S-865	4-F	VEHICULAR BRIDGE
S-869	3-I	ST COV GRG/OTH
S-870	3-I	ST COV GRG/OTH
856	6-H	TRNG BLDG/OTH
TP-453	3-K	TRNG TOWER
S-TP-454	3-K	TRNG TOWER
S-893	3-J	STORAGE SHED
651	4-G	WELL HOUSE
852	7-D	WELL HOUSE
TP-455	3-L	TRAINING BLDG.

LEGEND

- BUILDINGS
- ASPHALT SURFACED
- SHELL ROCK SURFACED
- RAILROADS
- FENCE

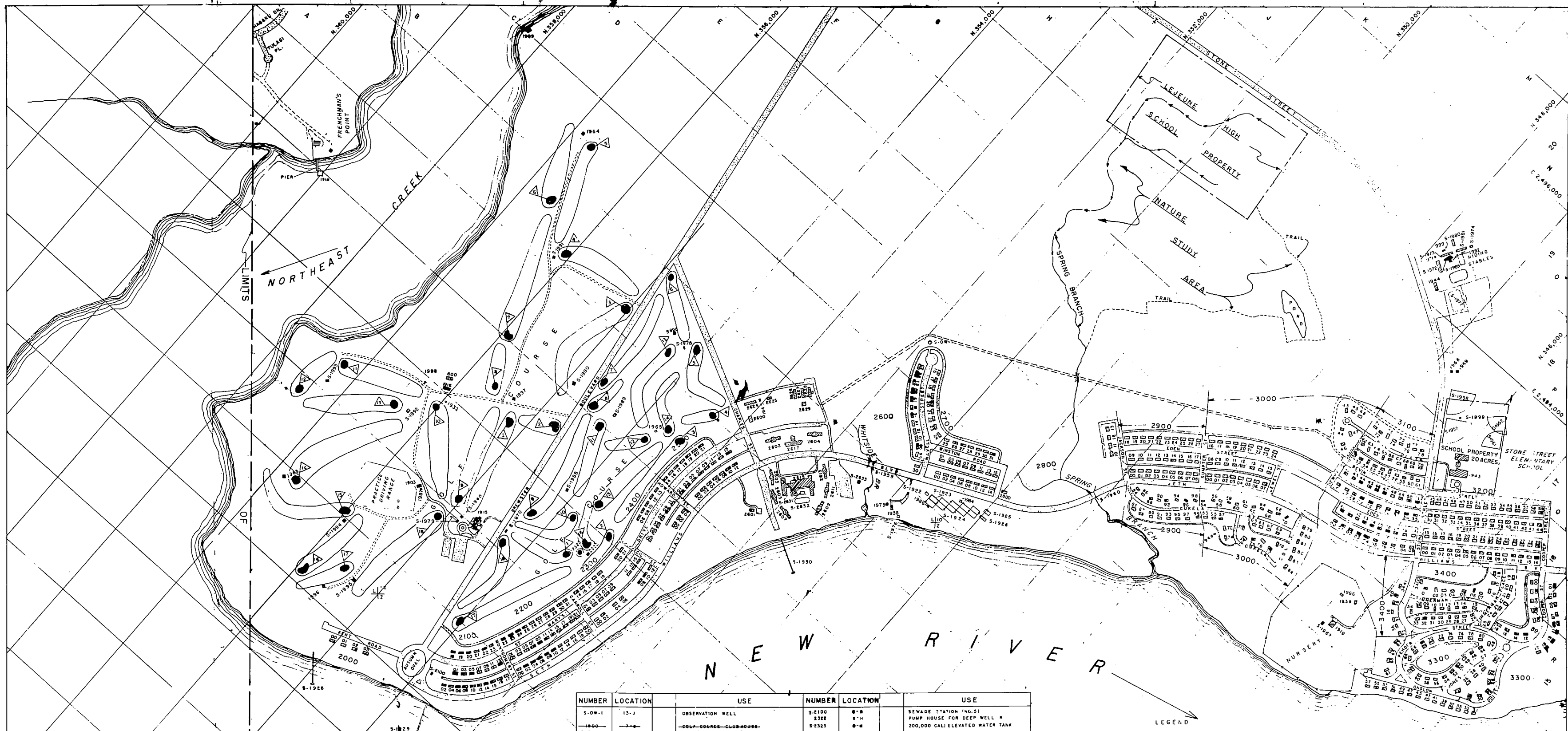
MAP OF  
**OPEN STORAGE AREA**  
 CAMP LEJEUNE, NORTH CAROLINA  
 SHOWING CONDITIONS ON  
 1 JANUARY 1977

500 0 500 1000 1500 2000 2500  
 SCALE OF FEET

COMMANDER (TEC) U.S.N.  
 PUBLIC WORKS OFFICER  
 MCB CLNC

C

C



SHEET 2

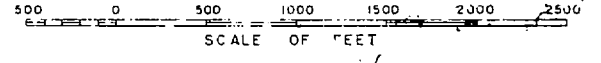
NUMBER	LOCATION	USE
5-1988	9-G	SHELTER
5-1989	10-G	"
5-1990	10-G	"
5-1991	11-G	"
5-1992	"	"
5-1993	8-G	"
5-1994	6-F	"
5-1995	6-F	"
5-1996	3-F	"
1987	8-E	PUMP HOUSE
1988	8-E	CONCESSION STAND - MCR GOLF COURSE
1989	17-D	STORAGE

NUMBER	LOCATION	USE	NUMBER	LOCATION	USE
S-0W-1	13-J	OBSERVATION WELL	S-2100	8-W	SEWAGE STATION (NO. 5)
S-0W-2	3-B	GOLF COURSE-CLUBHOUSE	S-2322	8-W	PUMP HOUSE FOR DEEP WELL #
S-0W-3	3-B	SHELTER	S-2323	8-W	200,000 GALL ELEVATED WATER TANK
S-0W-4	3-G	TOILET	8800	11-E	WIRE HOUSE/ KINDERGARTEN
S-0W-5	7-F	RANGE HOUSE, GOLF COURSE	2801	10-L	GUEST HOUSE
S-0W-6	7-F	SHELTER-GOLF-COURSE	2802	11-E	BACHELOR OFFICERS' QUARTERS
S-0W-7	7-F	BOY SCOUT HUT (EXISTING BUILDING)	2803	10-T	OFFICERS' GUEST HOUSE
S-0W-8	11-E	SHELTER-GOLF-COURSE	2804	11-E	BACHELOR OFFICERS' QUARTERS
S-0W-9	11-E	SHELTER	2806	11-E	BACHELOR OFFICERS' QUARTERS
S-0W-10	11-E	SHELTER	2807	11-E	BACHELOR OFFICERS' QUARTERS
S-0W-11	3-G	SHELTER	2808	11-J	BACHELOR OFFICERS' QUARTERS
1810	8-G	CLUB HOUSE-GOLF	2811	11-J	BACHELOR OFFICERS' QUARTERS
1811	8-E	STORAGE COV ORG/OTH	2813	11-J	BACHELOR OFFICERS' QUARTERS
1812	10-G	WATER TOWER	2818	11-J	OFFICERS' CLUB (OPEN)
1813	8-B	TOILET	2817	11-E	BACHELOR OFFICERS' QUARTERS
1814	14-F	P/W MAINT SHED	2824	11-W	DEPT SCH/NDST
1815	14-F	STORAGE-SHED	2825	11-E	DEPT SCH/NDST
1816	14-F	STORAGE-SHED	2826	11-E	RECREATION BUILDING
1822	18-K	BARMINION COURT	2827	11-E	P/W MNT SHED
1823	18-K	TENNIS COURT	2828	18-E	RETAIL WAREHOUSE
1824	18-K	TENNIS COURT	2829	18-E	ST CO. ORG/OTH
1825	18-L	VOLLEY BALL COURT	2831	11-J	WADING POOL
1826	18-L	HANDBALL COURTS	S-2832	10-J	SWIMMING POOL, DIVTA
1827	18-L	CAN-SHED	S-2833	11-J	SEWAGE PUMPING STATION (NO. 4)
S-128	9-C	PIER	S-2834	11-J	PROPAGATION-BOOTH
S-129	9-H	PIER	S-2835	11-J	PROPAGATION-BOOTH
S-130	10-J	PIER	S-2836	11-J	PROPAGATION-BOOTH
S-131	8-E	STORAGE COV ORG/OTH	S-2837	11-J	PROPAGATION-BOOTH
S-132	8-E	OFFICE	S-2838	11-J	PROPAGATION-BOOTH
S-133	8-E	SHELTER-GOLF-COURSE	S-2839	11-J	PROPAGATION-BOOTH
S-134	8-E	SHELTER	S-2840	11-J	PROPAGATION-BOOTH
S-135	8-E	SHELTER	S-2841	11-J	PROPAGATION-BOOTH
S-136	11-K	REC BUILDING	S-2842	11-K	PROPAGATION-BOOTH
S-137	14-P	STORAGE COV ORG/OTH	S-1971	18-N	FEED HOPPER
S-138	7-G	STARTER SHED (GOLF COURSE)	S-1972	18-N	RIDING STABLES (SPEC SERV)
S-139	10-G	STORAGE-SHED	S-1973	18-N	(RENTAL)
S-140	10-G	STORAGE-SHED	S-1974	18-N	(ISOLATION)
S-141	14-N	DEPT SCH/GRADE	60-843	18-N	OUTRIGGER-SHELTER (FRANKLIN)
S-142	14-N	STORAGE COV ORG/OTH	1975	11-K	STORAGE BLDG
S-143	14-N	PEN SUP FAC OTM	S-1976	11-K	COVERED PATIO
S-144	11-H	BASE, LIT FIELD	S-1977	18-N	MOBILE CORRAL
S-145	17-D	VEHICULAR BRIDGE	60-844	18-N	STORAGE
S-146	17-D	VEHICULAR BRIDGE	S-1978	11-G	CONCESSION STAND
S-147	17-D	SOFTBALL FIELD	S-1979	11-G	INTIO
S-148	17-D	TOILET	S-1980	18-N	STORAGE
S-149	12-E	TOILET	S-1981	18-N	STABLE
S-150	10-H	TOILET	S-1982	18-N	TOILET
S-151	14-P	STORAGE COV ORG/OTH	S-1983	18-N	KITCHEN SHELTER
S-152	14-P	TOILET	S-1984	18-N	TOILET
S-153	17-D	TOILET	S-1985	11-K	STORAGE
S-154	17-D	TOILET	S-1986	11-K	RECREATION BLDG.
S-155	17-D	TOILET	S-1987	11-K	TOILET
S-156	14-P	STORAGE COV ORG/OTH	S-1988	18-N	PONY STABLE
S-157	14-P	TOILET	S-1989	18-N	GOLF SHELTER
S-158	17-D	TOILET	S-1990	8-E	GOLF EQUIP BLDG.

- LEGEND
- PULVER
  - ASPHALT SURFACED
  - SHELL ROCK SURFACED
  - FENCE
  - HELICOPTER LANDING ZONE

MAP OF  
OFFICERS' QUARTERS  
PARADISE POINT AREA  
CAMP LEJEUNE, NORTH CAROLINA  
SHOWING CONDITIONS ON

1 JANUARY 1977



C

C



NUMBER	LOCATION	USE
611	3-F	PUMP HOUSE FOR WELL NO. 11
612	4-D	"
614	2-C	"
615	4-B	"
825	2-E	DEPNT SCH/HIGH
5-830	3-D	WATER TANK
5-831	2-D	SUBSTATION
5-1846	1-E	PER SUP FAC/OTH
5-1949	1-F	BASEBALL FIELD
5-1950	1-F	"
5-1951	1-F	FOOTBALL FIELD & TRACK
5-1952	1-E	"
5-1953	1-E	SOFTBALL FIELD
5-1954	1-E	"
5-1955	1-E	"
5-1956	1-E	"
888	1-E	SCHOOL STGE
855	2-C	DEPNT SCH/HIGH
5-5283	3-C	OTH/WTR/DIST/PT
5-5781	2-F	"
5400	3-C	DEPNT SCH/GRADE

**LEGEND**  
 [Hatched Box] BUILDINGS-STRUCTURES  
 [Grid Box] ASPHALT SURFACE  
 [Dashed Line] BLOCK BOUNDARY

MAP OF  
**M E M Q**  
**BERKELEY MANOR AREA**  
**CAMP LEJEUNE, NORTH CAROLINA**  
 SHOWING CONDITIONS ON  
**1 JANUARY 1977**

LEJEUNE HIGH SCHOOL  
 SCHOOL PROPERTY 63.87 ACRES

SCALE OF FEET  
 0 200 400 600 800 1000'

*[Signature]*  
 COMMANDER (ICET) USN  
 PUBLIC WORKS OFFICER  
 MCB CLNC

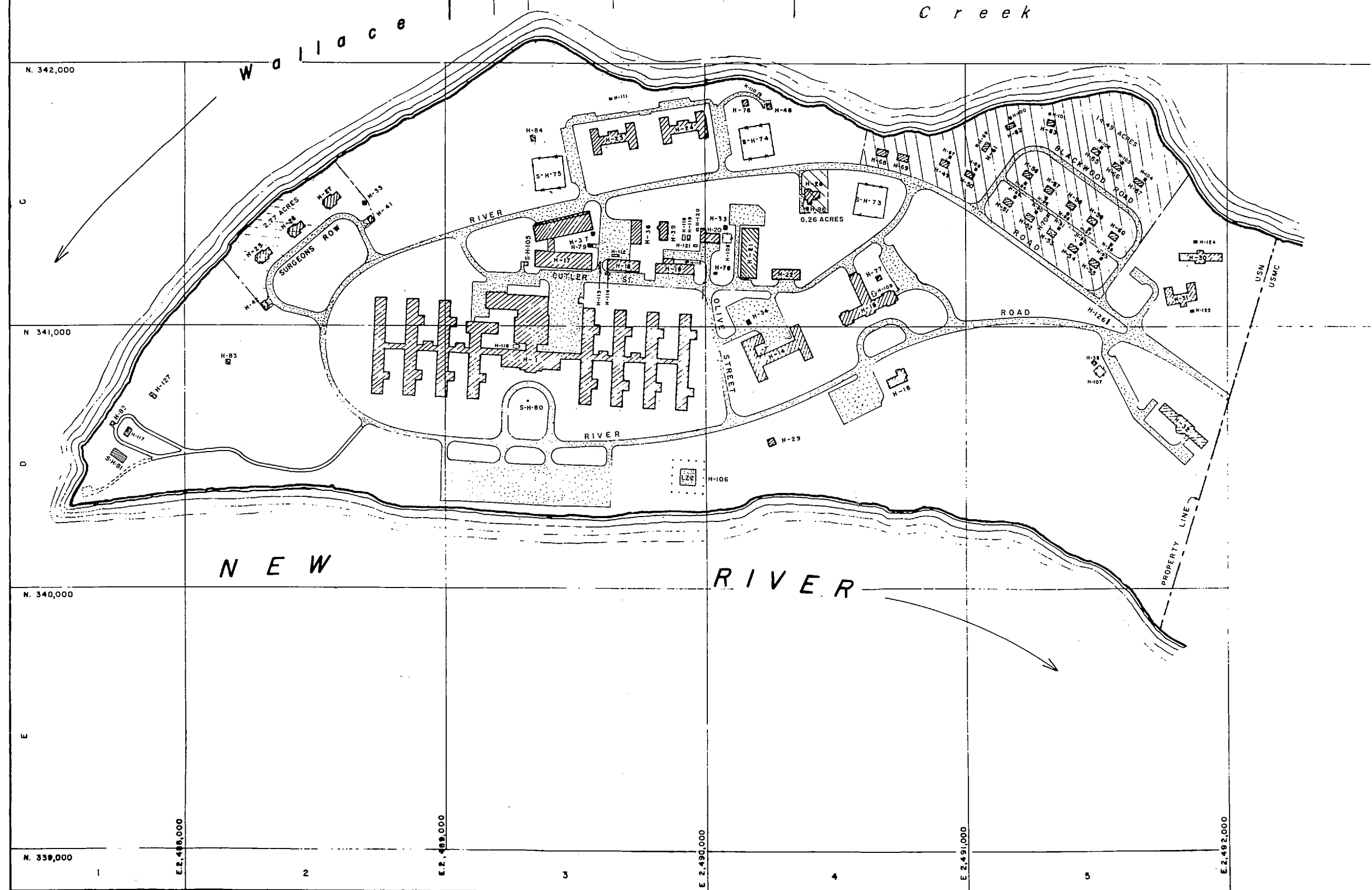
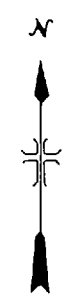
C

C



NUMBER	LOCAT.	USE	NUMBER	LOCAT.	USE
H-1	2-D	HOSPITAL	H-41	2-C	GARAGE
H-2	2-D	WARDS AND CLINIC	H-42	2-C	GARAGE
H-3	3-D	WARDS AND CLINIC	H-43	2-D	WARDS
H-4	3-D	ADMINISTRATION BLDG.	H-44	2-D	WARDS
H-5	3-D	WARDS	H-45	3-D	WARDS
H-6	3-D	WARDS	H-46	3-D	WARDS
H-7	3-D	WARDS	H-47	3-D	PERSONNEL AND RECORDS BLDG.
H-8	2-D	WARDS	H-48	4-C	ANIMAL HOUSE
H-9	3-D	WARDS-RED-GROGG	H-49	4-C	MEDICAL OFFICERS' QUARTERS
H-10	3-C	MESS HALL AND RECREATION BLDG.	H-50	5-C	MEDICAL OFFICERS' QUARTERS
H-11	3-D	WARDS	H-51	5-C	MEDICAL OFFICERS' QUARTERS
H-12	3-D	WARDS	H-52	5-C	MEDICAL OFFICERS' QUARTERS
H-13	3-D	WARDS	H-53	5-C	MEDICAL OFFICERS' QUARTERS
H-14	4-D	BACHELOR OFFICERS QUARTERS	H-54	5-C	MEDICAL OFFICERS' QUARTERS
H-15	4-C	FAMILY HOSPITAL	H-55	5-C	MEDICAL OFFICERS' QUARTERS
H-16	4-D	WAVE ENLISTED HOSP CORPS BKS.	H-56	5-C	MEDICAL OFFICERS' QUARTERS
H-17	3-C	MEDICAL WAREHOUSE	H-57	5-C	MEDICAL OFFICERS' QUARTERS
H-18	3-C	GARAGE	H-58	5-C	MEDICAL OFFICERS' QUARTERS
H-19	3-C	SHOPS	H-59	5-C	MEDICAL OFFICERS' QUARTERS
H-20	4-C	POWER PLANT	H-60	5-C	MEDICAL OFFICERS' QUARTERS
H-21	4-C	LAUNDRY	H-61	5-C	MEDICAL OFFICERS' QUARTERS
H-22	4-C	WAREHOUSE	H-62	5-C	MEDICAL OFFICERS' QUARTERS
H-23	3-C	CORPSMENS' BARRACKS	H-63	5-C	MEDICAL OFFICERS' QUARTERS
H-24	3-C	CORPSMENS' BARRACKS			
H-25	2-C	MEDICAL OFFICERS' QUARTERS	H-65	5-C	MEDICAL OFFICERS' QUARTERS
H-26	2-C	MEDICAL OFFICERS' QUARTERS	H-66	5-C	MEDICAL OFFICERS' QUARTERS
H-27	2-C	MEDICAL OFFICERS' QUARTERS	H-67	5-C	MEDICAL OFFICERS' QUARTERS
H-28	4-C	MEDICAL OFFICERS' QUARTERS	H-68	4-C	MEDICAL OFFICERS' QUARTERS
H-29	4-D	SEWAGE PUMPING STATION NO.2	H-69	4-C	MEDICAL OFFICERS' QUARTERS
H-30	5-C	NON-HOUSEKEEPING QUARTERS	H-70	5-C	TRANSFORMER HOUSE
H-31	5-C	NON-HOUSEKEEPING QUARTERS	S-H-72	4-D	BASKETBALL COURTS
H-32	5-D	BACHELOR OFFICERS QUARTERS	S-H-73	4-C	TENNIS COURTS
H-33	4-C	TRANSFORMER HOUSE "B"	S-H-74	4-C	TENNIS COURTS
H-34	4-C	TRANSFORMER HOUSE "C"	S-H-75	3-C	TENNIS COURTS
H-35	2-C	TRANSFORMER HOUSE "D"	H-76	4-C	PAINT & INFLAMMABLE STORAGE BLDG.
H-36	3-C	GARAGE	H-77	4-C	GENERATOR HOUSE
H-37	3-C	WELL-E-1	H-78	4-C	PATHOLOGICAL WASTE INCINER. BLDG.
H-38	5-D	TRANSFORMER HOUSE	H-79	3-C	BULK OXYGEN STORAGE SHED
H-39	3-C	NIGHT CORPSMENS' BARRACKS	S-H-80	3-D	FLAGPOLE
H-40	5-C	MEDICAL WAREHOUSE	S-H-81	1-D	PLAYING COURT
			H-82	1-D	PICNIC COOKOUT FACILITY
			H-83	2-D	STORAGE SHED
			H-84	3-C	GARDENERS STORAGE BUILDING
			S-H-85	3-D	HELICOPTER LANDING PAD (CONC.)

NUMBER	LOCAT.	USE
H-86	4-C	STORAGE
H-87	4-C	"
H-88	5-C	"
H-89	5-C	"
H-90	5-C	"
H-91	5-C	"
H-92	5-C	"
H-93	5-C	"
H-94	5-C	"
H-95	5-C	"
H-96	5-C	"
H-97	5-C	"
H-98	5-C	"
H-99	5-C	"
H-100	5-C	"
H-101	5-C	"
H-102	5-C	"
H-103	5-C	"
H-104	5-C	"
S-H-105	3-C	PLATFORM OXYGEN FACILITY
H-106	3-D	HELICOPTER LANDING PAD LZ-2
H-107	5-D	ELECT. SWITCHING STA.
H-108	4-C	SUB-STATION
H-109	4-C	TRANSFORMER PAD
H-110	4-C	VEHICLE WASH RACK
H-111	3-C	BAR-B-CUE PIT
H-112	3-C	GREASE RACK
H-113	3-C	READY VEH STORAGE TANK
H-114	3-C	FILLING STATION
H-115	3-C	DUST COLLECTOR SYSTEM
H-116	3-D	TRANSFORMER PAD
H-117	1-D	PICNIC SHELTER
H-118	3-C	HEATING OIL TANK
H-119	3-C	"
H-120	3-C	GENERATOR OIL TANK
H-121	3-C	HEATING OIL TANK
H-122	1-D	WOMENS TOILET
H-123	1-D	MENS
H-124	5-C	HEATING OIL TANK
H-125	5-C	"
H-126	5-C	STORAGE SHED
H-127	1-D	TOILET FACILITIES



**LEGEND**

- BUILDINGS
- ASPHALT SURFACED
- SHORE LINE
- LZ-2 HELICOPTER LANDING ZONE
- STONE SURFACED ROAD
- EARTH ROAD
- MARINE CORPS BASE PROPERTY

REVISED PROPERTY DELINEATION  
 NAVAL HOSPITAL 127.1 ACRES  
 MARINE CORPS BASE 17.5 -  
 TOTAL HOSPITAL AREA 144.6 -

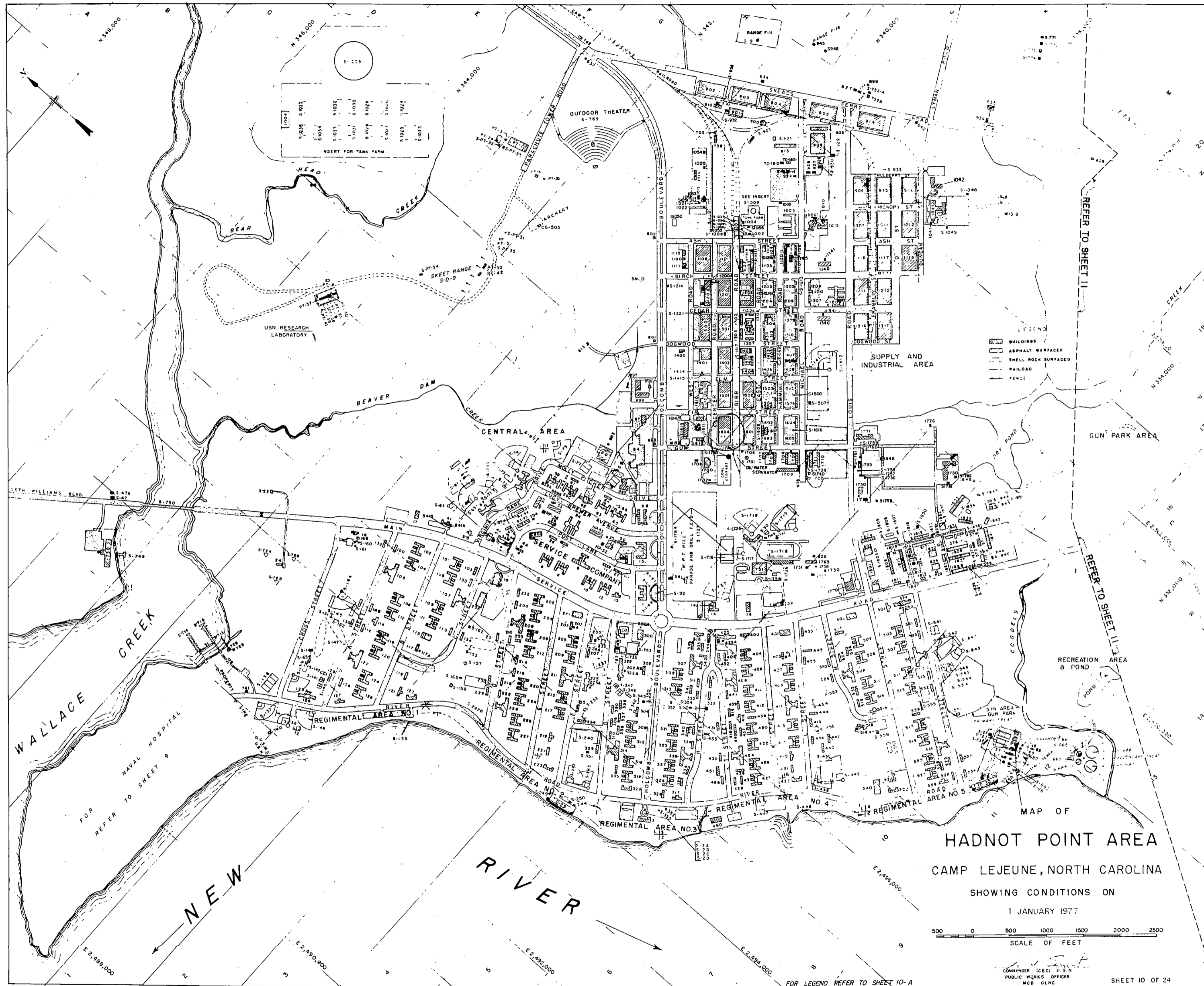
MAP OF  
**NAVAL HOSPITAL AREA**  
**CAMP LEJEUNE, NORTH CAROLINA**  
 SHOWING CONDITIONS ON  
 1 JANUARY 1977

SCALE OF FEET

COMMANDER 1000' USN  
 PUBLIC WORKS OFFICER  
 MCB CLNC

C

C



\* River Road is now Julian C. Smith Drive

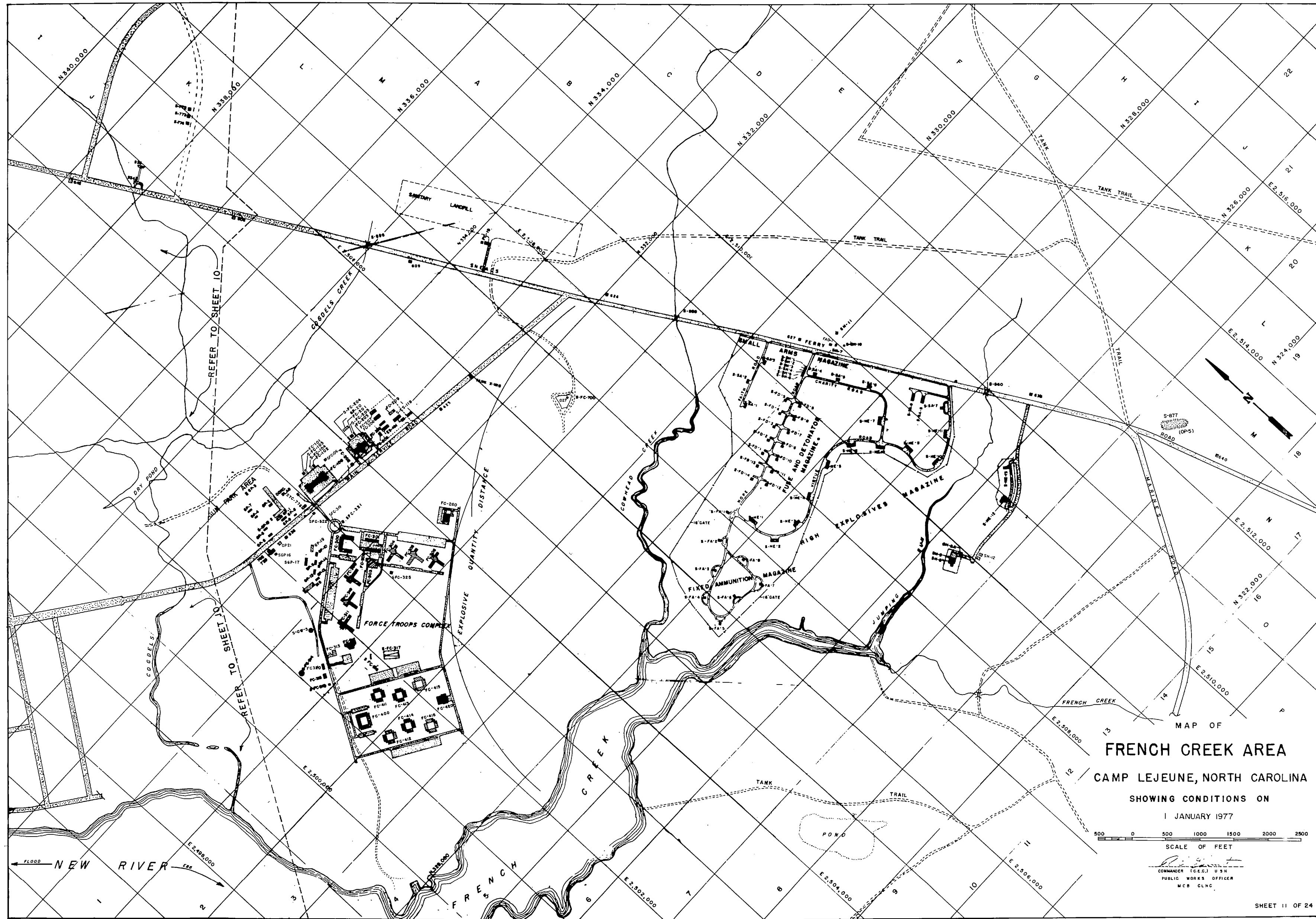
C

C



C

C



MAP OF  
**FRENCH CREEK AREA**  
 CAMP LEJEUNE, NORTH CAROLINA  
 SHOWING CONDITIONS ON  
 1 JANUARY 1977

500 0 500 1000 1500 2000 2500  
 SCALE OF FEET

*[Signature]*  
 COMMANDER (E.C.) USN  
 PUBLIC WORKS OFFICER  
 MCR CLNC

SHEET 11 OF 24

FOR OFFICIAL USE ONLY CAMP LEJEUNE, N. C.

C

C



NUMBER	LOCATION	USE	NUMBER	LOCATION	USE	NUMBER	LOCATION	USE	NUMBER	LOCATION	USE	NUMBER	LOCATION	USE
FC-19	12-C	OPERATIONS BLDG.	FC-300	7-D	ADMIN. BLDG.	S-FC-700	11-E	CONTROL TOWER	S-SA-1	13-G	SMALL ARMS MAGAZINE			
ES-101	9-C	MNT. REP/OTH	FC-301	8-D	GEN WHSE / R I				S-SA-2	13-G	" " " "			
ES-200	9-D	GEN. WHSE / R I	FC-302	8-E	" " " "				S-SA-3	14-G	" " " "			
S-ES-119	9-C	WATER TANK	FC-303	7-E	DINING FAC.				S-SA-4	14-H	" " " "			
ES-139	9-C	LUMBER SHED	FC-304	8-E	BARRACKS				S-SA-5	14-H	" " " "			
			FC-305	8-E	" " " "				S-SA-6	14-H	" " " "			
			FC-306	8-E	" " " "				S-SA-7	15-1	" " " "			
									S-SA-8	15-1	" " " "			
									S-SA-9	15-I	" " " "			
FC-100	8-C	CMBT VE MNT FAC							S-FD-1	13-H	FUSE AND DETONATOR MAGAZINE			
FC-101	8-C	GEN WHSE / R I	FC-309	7-E	BARRACKS				S-FD-2	13-H	" " " "			
FC-102	8-C	" " " "	FC-310	7-E	" " " "				S-FD-3	13-H	" " " "			
S-FC-103	8-C	GREASE RACK	FC-311	7-E	" " " "				S-FD-4	13-H	" " " "			
S-FC-104	8-C	" " " "	FC-312	6-E	ACD/GEN INS BLDG	S-TC-776	7-C	DISPATCHER BLDG.	S-FD-5	13-H	" " " "			
FC-105	7-C	ADMIN.	FC-313	6-E	DISPENSARY				S-FD-6	13-H	" " " "			
FC-106	8-C	" " " "	S-FC-314	6-E	ELEV. WATER TANK (300,000 GAL.)				S-FD-7	13-H	" " " "			
			S-FC-315	6-E	SEWAGE PUMP STA.				S-FD-8	13-H	" " " "			
			S-FC-316	6-F	ROPE CLIMB				S-FD-9	13-H	" " " "			
			S-FC-317	7-F	OUTDOOR THEATER				S-FD-10	13-H	" " " "			
			FC-318	6-E	E.M. CLUB				S-FD-11	12-H	" " " "			
			S-FC-319	7-D	FLAG POLE				S-FD-12	12-H	" " " "			
			FC-320	6-E	PX				S-FD-13	12-H	" " " "			
			S-FC-321	8-D	BUS STOP				S-FD-14	12-H	" " " "			
			S-FC-322	7-D	BUS STOP SHELTER									
			S-FC-325	6-E	HANDBALL COURT									
FC-200	9-C	CMBT VE MNT FAC							S-FA-1	12-H	FIXED AMMUNITION MAGAZINE			
FC-201	9-C	CONST. EQ. MNT/SHOP							S FA-2	11-H	" " " "			
FC-202	8-C	HEAT PLANT							S FA-3	11-H	" " " "			
FC-203	9-C	SEWAGE PUMP STA.							S FA-4	10-I	" " " "			
S-FC-204	9-C	GREASE RACK							S FA-5	10-I	" " " "			
S-FC-205	9-C	" " " "							S FA-6	11-I	" " " "			
FC-206	9-C	WHSE.							S FA-7	11-I	" " " "			
FC-207	9-C	" " " "							S FA-8	11-I	" " " "			
FC-208	9-C	GEN STORAGE SHED												
FC-209	9-C	GEN SHED												
			FC-400	6-F	ADMIN. BLDG.				S-HE-1	12-H	HIGH EXPLOSIVE MAGAZINE			
									S-HE-2	12-I	" " " "			
									S-HE-3	12-I	" " " "			
									S-HE-4	13-I	" " " "			
									S-HE-5	13-I	" " " "			
									S-HE-6	14-I	" " " "			
									S-HE-7	14-I	" " " "			
									S-HE-8	14-I	" " " "			
									S-HE-9	14-I	" " " "			
									S-HE-10	14-J	" " " "			
									S-HE-11	15-J	" " " "			
									S-HE-12	14-K	" " " "			
									S-HE-13	15-K	" " " "			
FC-260	9-E	PARACHUTE & SURVIVAL EQUIP. BLDG.							S-SH-1	14-G	SM/ARM/PYRO MAGAZINE			
									S-SH-2	14-G	" " " "			
									S-SH-3	14-G	" " " "			
									S-SH-4	14-G	" " " "			
									S-SH-5	14-G	" " " "			
									S-SH-6	14-G	" " " "			
									SH-7	14-H	ADMIN. BLDG.			
									SH-8	13-K	APPLIED INSTR. BLDG.			
									SH-8A	13-K	GATEHOUSE			
									SH-9	13-K	FLAMMABLE STORAGE			
									S-SH-10	15-H	WARMING SHED			
									SH-11	15-G	LATRINE			
									SH-12	13-K	HUT			
GP-1	7-C	GUN PARK AREA												
GP-2	7-C	AUTO VE MNT/FAC												
GP-3	7-C	" " " "												
GP-4	7-C	CMBT VE MNT												
GP-5	7-C	STORAGE AND OFFICE	FC-420	7-G	MESS HALL									
GP-6	7-C	STORAGE												
GP-7	7-C	AUTO VE MNT/FAC												
GP-8	7-C	" " " "												
GP-9	7-C	ADMIN. BLDG												
GP-10	7-D	WAREHOUSE GENERAL												
GP-11	7-D	" " " "												
GP-12	7-D	" " " "												
GP-13	7-D	" " " "												
GP-14	7-D	TOILET												
GP-15	7-C	GREASE RACK												
S GP-16	7-D	" " " "												
S GP-17	7-D	SHED												
GP-18	7-D	DISPATCHERS BLDG												
GP-19	7-D	VE MNT												
GP-20	9-C	GEN WHSE												
GP 21	7-D	HUT												
D-27	11-E	FORTIFIED RANGE												

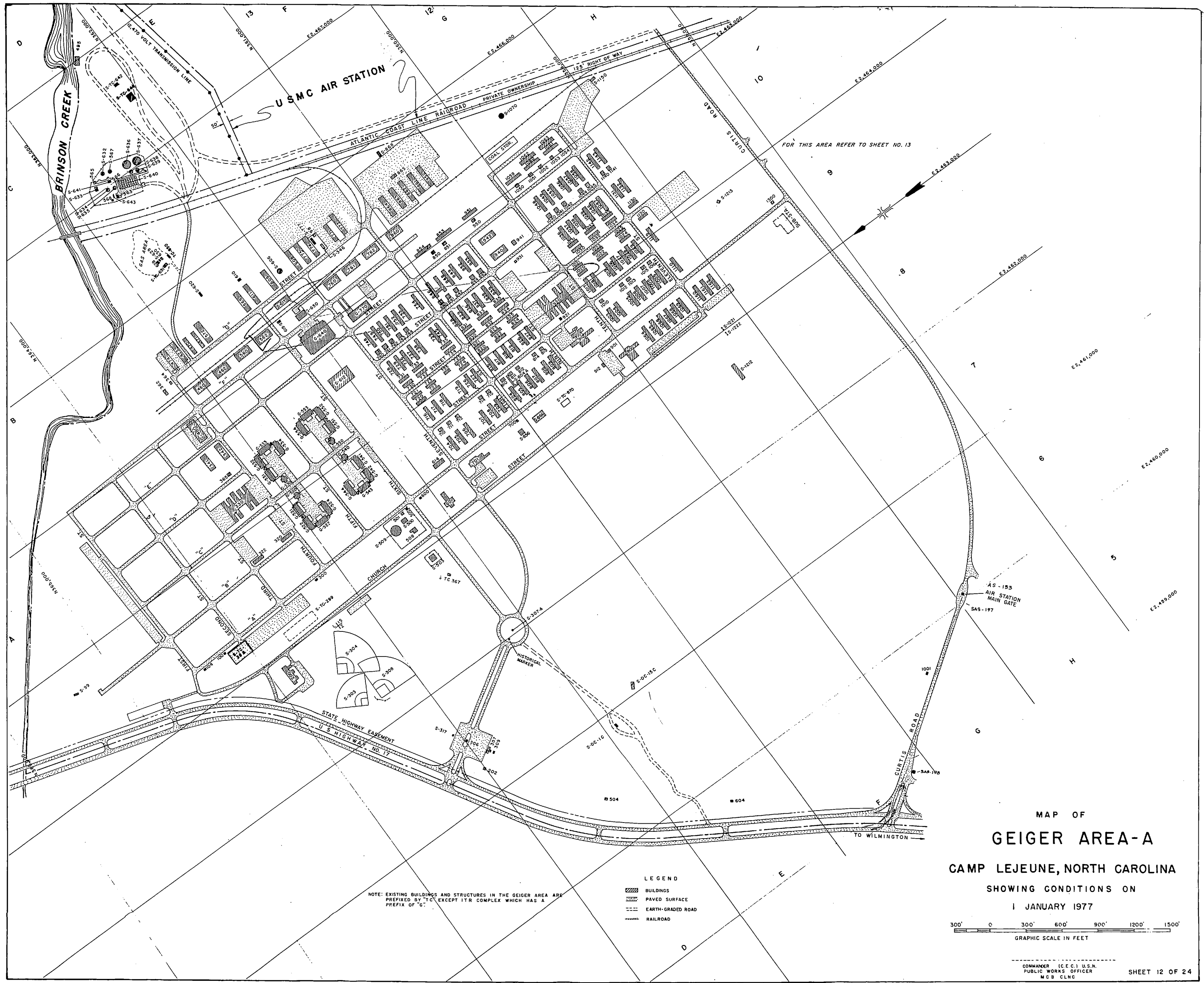
LEGEND SHEET FOR  
**FRENCH CREEK AREA**  
 CAMP LEJEUNE, NORTH CAROLINA  
 SHOWING CONDITIONS ON  
 1 JANUARY 1977

COMMANDER (CGC) USA  
 PUBLIC WORKS OFFICER  
 MCB CLNC

SHEET 11A OF 24

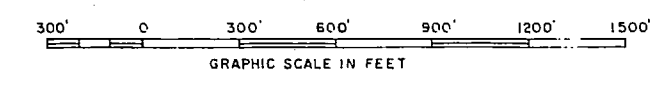
C

C



MAP OF  
**GEIGER AREA-A**  
 CAMP LEJEUNE, NORTH CAROLINA

SHOWING CONDITIONS ON  
 1 JANUARY 1977



COMMANDER (C.E.C.) U.S.M.  
 PUBLIC WORKS OFFICER  
 MCB CLNC  
 SHEET 12 OF 24

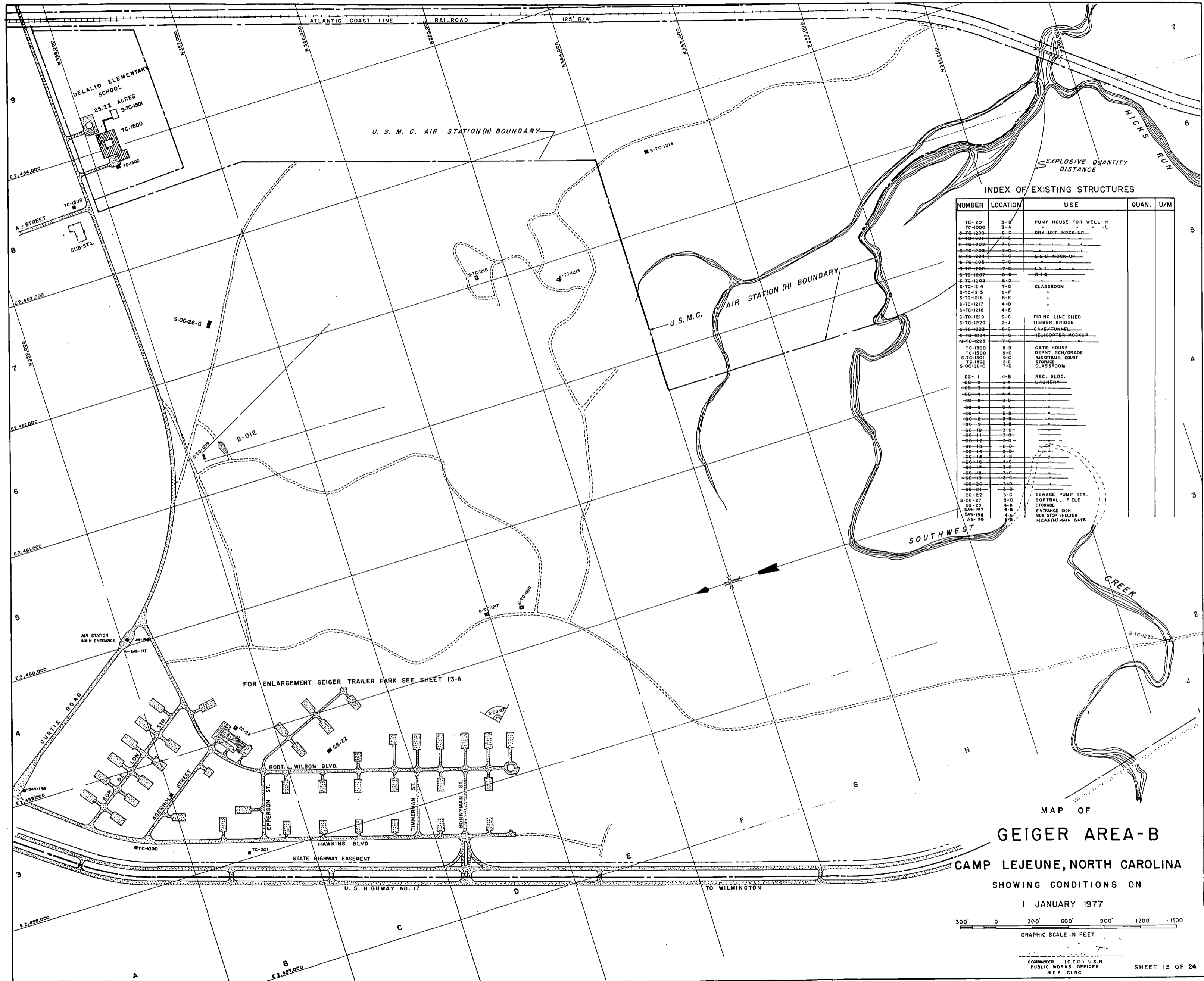
C

C



C

C



**INDEX OF EXISTING STRUCTURES**

NUMBER	LOCATION	USE	QUAN.	U/M
TC-201	3-B	PUMP HOUSE FOR WELL-H		
TC-1000	3-A	" " " " " " " " " " " "		
S-TC-1000	2-C	DRY-NET-MOCK-UP		
S-TC-1001	2-C	" " " " " " " " " " " "		
S-TC-1002	2-C	" " " " " " " " " " " "		
S-TC-1003	2-C	" " " " " " " " " " " "		
S-TC-1004	2-C	" " " " " " " " " " " "		
S-TC-1005	2-C	" " " " " " " " " " " "		
S-TC-1006	2-C	" " " " " " " " " " " "		
S-TC-1007	2-C	" " " " " " " " " " " "		
S-TC-1008	2-C	" " " " " " " " " " " "		
S-TC-1214	7-G	CLASSROOM		
S-TC-1215	6-F	" " " " " " " " " " " "		
S-TC-1216	6-E	" " " " " " " " " " " "		
S-TC-1217	4-D	" " " " " " " " " " " "		
S-TC-1218	4-E	" " " " " " " " " " " "		
S-TC-1219	6-C	FIRING LINE SHED		
S-TC-1220	2-J	TIMBER BRIDGE		
S-TC-1223	8-C	CAVE/TUNNEL		
S-TC-1224	7-G	HELICOPTER-MOCK-UP		
S-TC-1225	7-G	" " " " " " " " " " " "		
TC-1300	8-B	GATE HOUSE		
TC-1301	9-C	DEPT SCH/GRAD		
S-TC-1301	9-C	BASKETBALL COURT		
TC-1302	9-C	STORAGE		
S-OC-28-C	7-G	CLASSROOM		
CG-1	4-B	REC. BLDG.		
CG-2	3-A	LAUNDRY		
CG-3	3-A	" " " " " " " " " " " "		
CG-4	4-A	" " " " " " " " " " " "		
CG-5	3-B	" " " " " " " " " " " "		
CG-6	3-A	" " " " " " " " " " " "		
CG-7	3-B	" " " " " " " " " " " "		
CG-8	3-B	" " " " " " " " " " " "		
CG-9	3-B	" " " " " " " " " " " "		
CG-10	3-C	" " " " " " " " " " " "		
CG-11	3-D	" " " " " " " " " " " "		
CG-12	3-D	" " " " " " " " " " " "		
CG-13	3-D	" " " " " " " " " " " "		
CG-14	2-B	" " " " " " " " " " " "		
CG-15	4-C	" " " " " " " " " " " "		
CG-16	3-C	" " " " " " " " " " " "		
CG-17	3-C	" " " " " " " " " " " "		
CG-18	3-C	" " " " " " " " " " " "		
CG-19	3-C	" " " " " " " " " " " "		
CG-20	3-D	" " " " " " " " " " " "		
CG-21	3-D	" " " " " " " " " " " "		
CG-22	3-C	SEWAGE PUMP STA.		
S-OC-27	3-D	SOFTBALL FIELD		
OC-28	4-B	STORAGE		
SAS-177	4-B	ENTRANCE SIGN		
SAS-178	4-A	BUS STOP SHELTER		
AS-179	4-A	HQ/AD/MAIN GATE		

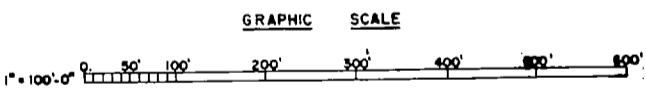
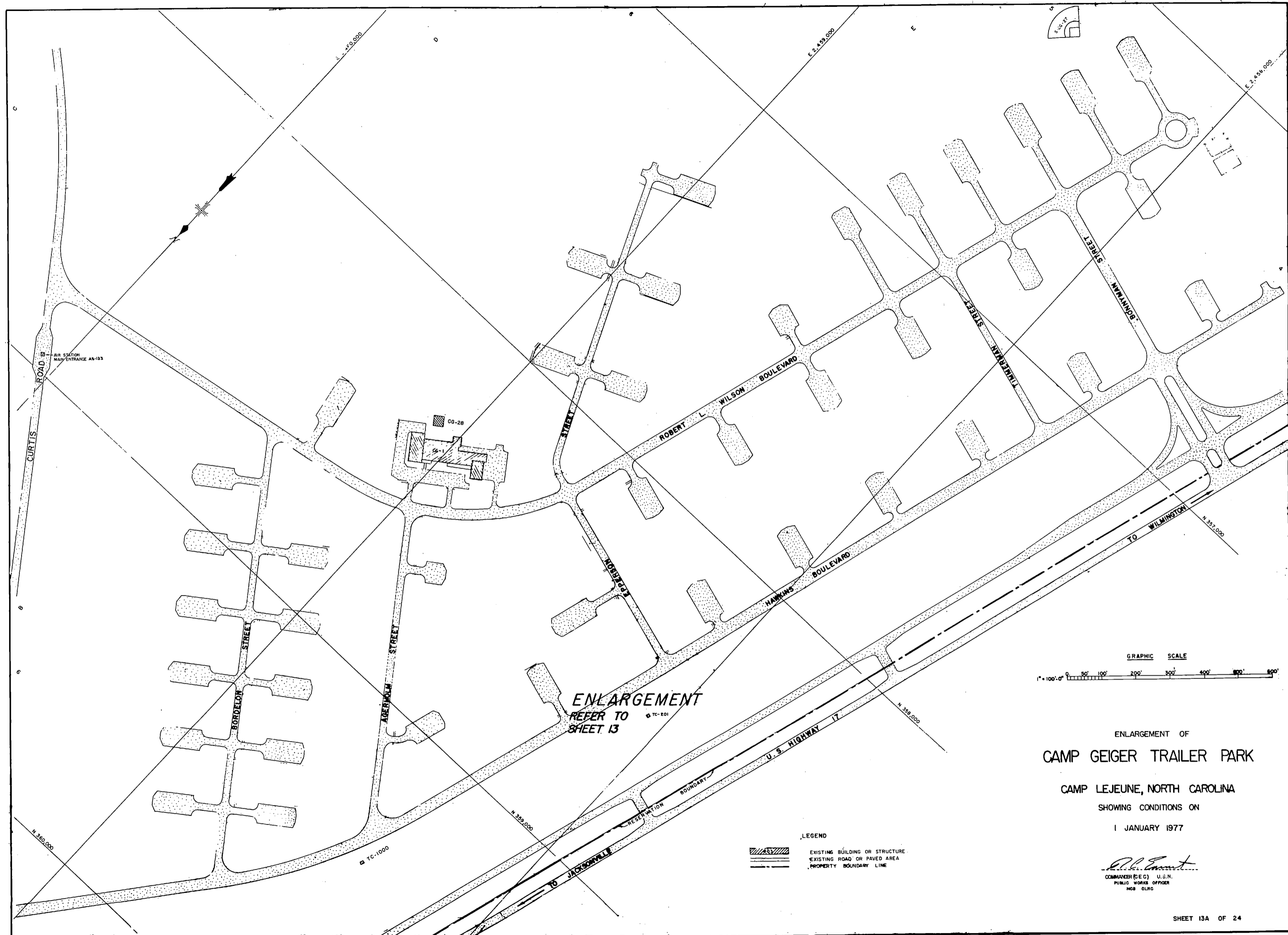
MAP OF  
**GEIGER AREA-B**  
 CAMP LEJEUNE, NORTH CAROLINA  
 SHOWING CONDITIONS ON  
 1 JANUARY 1977

300' 0 300' 600' 900' 1200' 1500'  
 GRAPHIC SCALE IN FEET

C

C





ENLARGEMENT OF  
**CAMP GEIGER TRAILER PARK**  
 CAMP LEJEUNE, NORTH CAROLINA  
 SHOWING CONDITIONS ON  
 1 JANUARY 1977

LEGEND  
 [Hatched Box] EXISTING BUILDING OR STRUCTURE  
 [Dotted Box] EXISTING ROAD OR PAVED AREA  
 [Solid Line] PROPERTY BOUNDARY LINE

*[Signature]*  
 COMMANDER (E-6) U.S.N.  
 PUBLIC WORKS OFFICER  
 MOB. CLIC

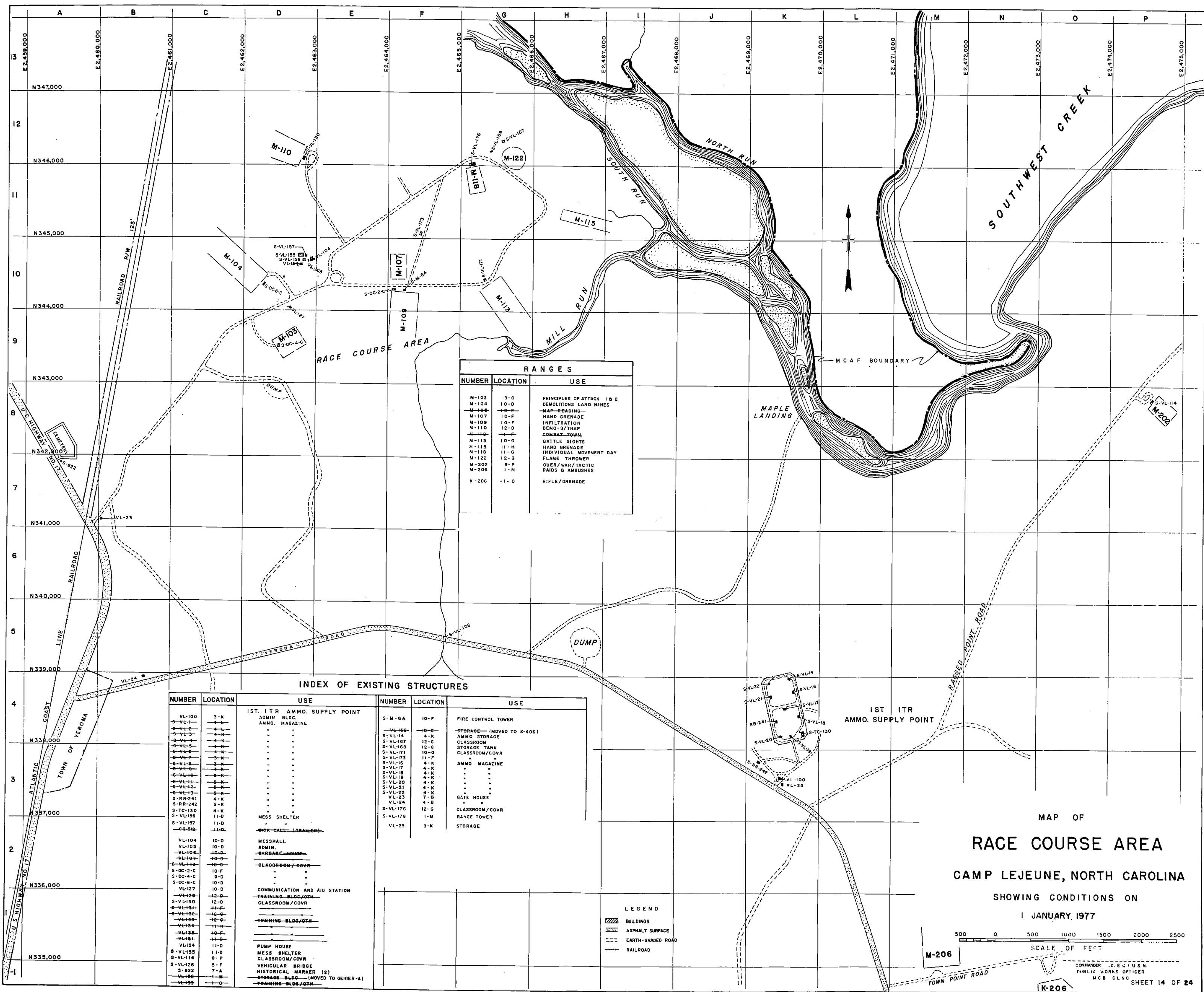
SHEET 13A OF 24

-FOR OFFICIAL USE ONLY

CAMP LEJEUNE, N.C.

C

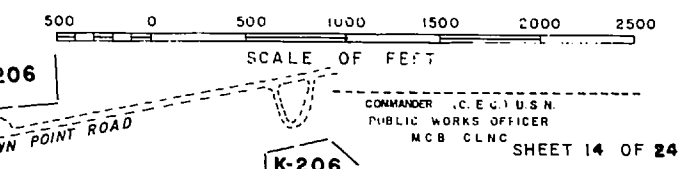
C



RANGES		
NUMBER	LOCATION	USE
M-103	9-D	PRINCIPLES OF ATTACK I & 2
M-104	10-D	DEMOLITIONS LAND MINES
M-106	10-F	MAP-REGRADNO
M-107	10-F	HAND GRENADE
M-109	10-F	INFILTRATION
M-110	12-D	DEMCO-B/TRAP
M-112	10-G	COMBAT ZONE
M-113	10-G	BATTLE SIGHTS
M-115	11-H	HAND GRENADE
M-116	11-G	INDIVIDUAL MOVEMENT DAY
M-122	12-G	FLAME THROWER
M-202	8-P	QUEL/WAR/TACTIC
M-206	1-M	RAIDS & AMBUSHES
K-206	1-D	RIFLE/GRENADE

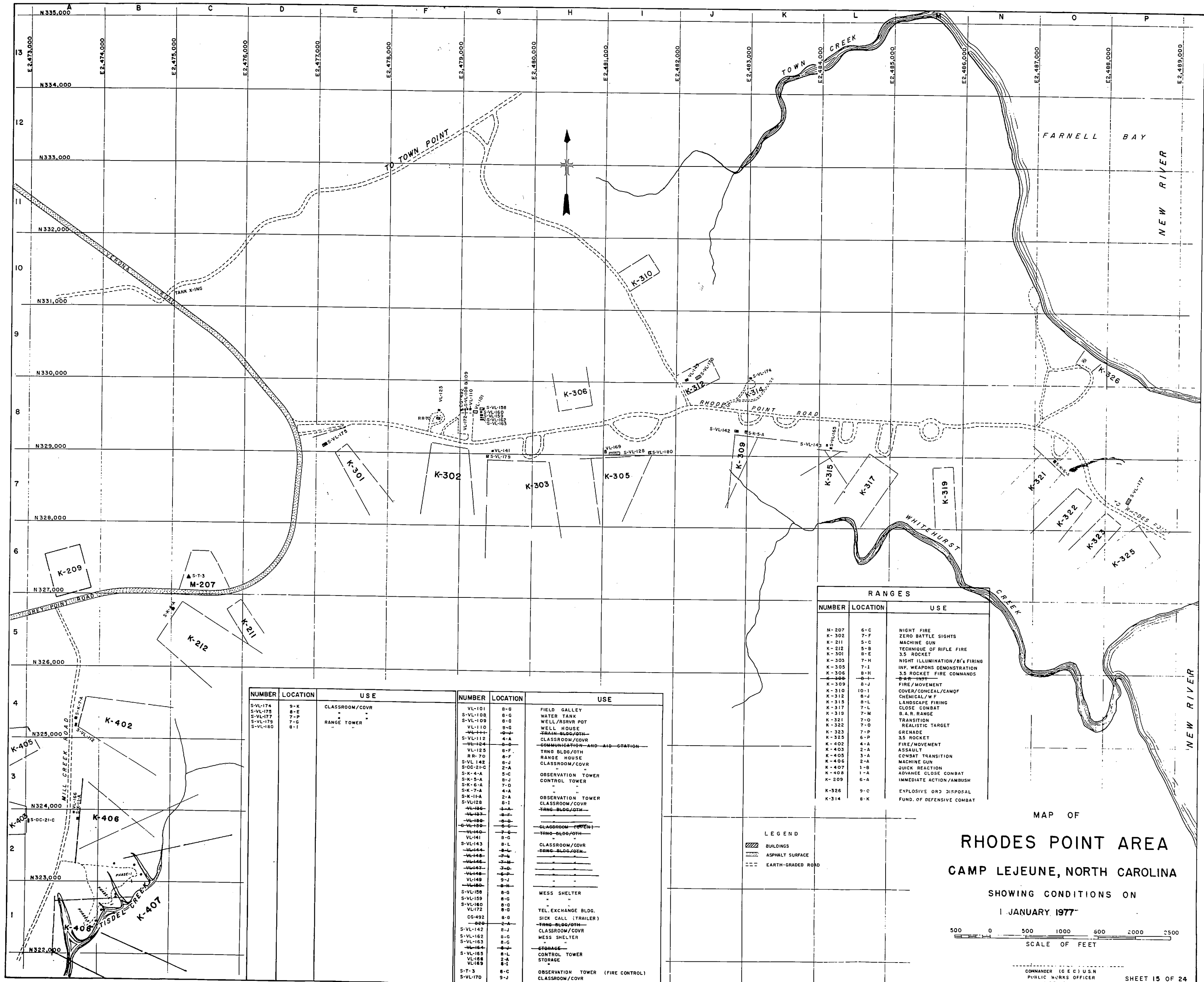
INDEX OF EXISTING STRUCTURES					
NUMBER	LOCATION	USE	NUMBER	LOCATION	USE
VL-100	3-K	IST. ITR AMMO. SUPPLY POINT	S-M-6A	10-F	FIRE CONTROL TOWER
VL-101	4-K	ADMIN. BLDG.	VL-166	10-G	STORAGE (MOVED TO K-406)
VL-102	4-K	AMMO. MAGAZINE	S-VL-167	12-G	CLASSROOM
VL-103	4-K	"	S-VL-168	12-G	STORAGE TANK
VL-104	4-K	"	S-VL-171	10-G	CLASSROOM/COVR
VL-105	4-K	"	S-VL-173	11-F	AMMO MAGAZINE
VL-106	4-K	"	S-VL-175	4-K	"
VL-107	4-K	"	S-VL-177	4-K	"
VL-108	4-K	"	S-VL-178	4-K	"
VL-109	4-K	"	S-VL-180	4-K	"
VL-110	4-K	"	S-VL-200	4-K	"
VL-111	4-K	"	S-VL-201	4-K	"
VL-112	4-K	"	S-VL-202	4-K	"
VL-113	4-K	"	VL-23	7-B	GATE HOUSE
VL-114	4-K	"	VL-24	4-B	"
VL-115	4-K	"	S-VL-176	12-G	CLASSROOM/COVR
VL-116	4-K	"	S-VL-178	1-M	RANGE TOWER
VL-117	11-D	MESS SHELTER	VL-25	3-K	STORAGE
VL-118	11-D	"			
VL-119	11-D	"			
VL-120	11-D	"			
VL-121	11-D	"			
VL-122	10-D	MESSHALL			
VL-123	10-D	ADMIN.			
VL-124	10-D	BARBERSHOP/COVR			
VL-125	10-D	"			
VL-126	10-D	"			
VL-127	10-D	"			
VL-128	10-D	"			
VL-129	10-D	"			
VL-130	12-D	COMMUNICATION AND AID STATION			
VL-131	12-D	TRAINING-BLDG/COVR			
VL-132	12-D	"			
VL-133	12-D	CLASSROOM/COVR			
VL-134	12-D	"			
VL-135	12-D	"			
VL-136	12-D	"			
VL-137	12-D	"			
VL-138	12-D	"			
VL-139	12-D	"			
VL-140	12-D	"			
VL-141	12-D	"			
VL-142	12-D	"			
VL-143	12-D	"			
VL-144	12-D	"			
VL-145	12-D	"			
VL-146	12-D	"			
VL-147	12-D	"			
VL-148	12-D	"			
VL-149	12-D	"			
VL-150	12-D	"			
VL-151	12-D	"			
VL-152	12-D	"			
VL-153	12-D	"			
VL-154	11-D	PUMP HOUSE			
VL-155	11-D	MESS SHELTER			
VL-156	8-P	CLASSROOM/COVR			
VL-157	8-P	"			
VL-158	5-F	VEHICULAR BRIDGE			
VL-159	7-A	HISTORICAL MARKER (2)			
VL-160	1-M	STORAGE-BLDG (MOVED TO GEIGER-1)			
VL-161	1-D	"			
VL-162	1-D	"			

MAP OF  
**RACE COURSE AREA**  
 CAMP LEJEUNE, NORTH CAROLINA  
 SHOWING CONDITIONS ON  
 1 JANUARY, 1977



C

C



RANGES		
NUMBER	LOCATION	USE
K-207	6-C	NIGHT FIRE
K-208	7-F	ZERO BATTLE SIGHTS
K-211	5-C	MACHINE GUN
K-212	5-B	TECHNIQUE OF RIFLE FIRE
K-301	8-E	3.5 ROCKET
K-305	7-H	NIGHT ILLUMINATION/IR FIRMING
K-305	7-I	INF. WEAPONS DEMONSTRATION
K-306	8-H	3.5 ROCKET FIRE COMMANDS
K-306	8-H	3.5 ROCKET FIRE COMMANDS
K-309	8-J	FIRE/MOVEMENT
K-310	10-I	COVER/CONCEAL/CAMOU
K-312	8-J	CHEMICAL W.F.
K-315	8-L	LANDSCAPE FIRING
K-317	7-L	CLOSE COMBAT
K-319	7-M	B.A.R. RANGE
K-321	7-O	TRANSITION
K-322	7-O	REALISTIC TARGET
K-323	7-P	GRENADE
K-325	6-P	3.5 ROCKET
K-402	4-A	FIRE/MOVEMENT
K-403	2-A	ASSAULT
K-405	3-A	COMBAT TRANSITION
K-406	2-A	MACHINE GUN
K-407	1-B	QUICK REACTION
K-408	1-A	ADVANCE CLOSE COMBAT
K-209	6-A	IMMEDIATE ACTION/AMBUSH
K-326	9-C	EXPLOSIVE DRG DISPOSAL
K-314	8-K	FUND. OF DEFENSIVE COMBAT

NUMBER	LOCATION	USE	NUMBER	LOCATION	USE
S-VL-174	9-K	CLASSROOM/COVR	VL-101	8-G	FIELD GALLERY
S-VL-175	8-E	"	S-VL-108	8-G	WATER TANK
S-VL-177	7-P	"	S-VL-109	8-D	WELL/RSVR POT
S-VL-179	7-G	RANGE TOWER	VL-110	8-G	WELL HOUSE
S-VL-180	8-I	"	VL-111	8-P	ZEM-BLDG/COVR
			S-VL-112	4-A	CLASSROOM/COVR
			VL-124	8-G	COMMUNICATIONS AND SIG-CRAPHIC
			VL-125	8-F	TENK BLDG/COVR
			RR-70	8-F	RANGE HOUSE
			S-VL-142	8-J	CLASSROOM/COVR
			S-DC-21-C	2-A	"
			S-K-4-A	5-C	OBSERVATION TOWER
			S-K-5-A	8-J	CONTROL TOWER
			S-K-6-A	7-D	"
			S-K-7-A	4-A	OBSERVATION TOWER
			S-K-11-A	2-A	CLASSROOM/COVR
			S-VL-128	8-I	TANG-BLDG/COVR
			VL-130	8-C	CLASSROOM/COVR
			VL-131	8-C	CLASSROOM/COVR
			VL-132	8-C	CLASSROOM/COVR
			VL-140	8-C	CLASSROOM/COVR
			VL-141	8-C	CLASSROOM/COVR
			S-VL-143	8-L	CLASSROOM/COVR
			VL-144	8-L	ZEM-BLDG/COVR
			VL-145	7-B	"
			VL-146	7-B	"
			VL-147	7-B	"
			VL-148	7-B	"
			VL-149	7-B	"
			VL-150	7-B	"
			S-VL-158	8-G	MESS SHELTER
			S-VL-159	8-G	"
			S-VL-160	8-G	"
			VL-172	8-G	TEL. EXCHANGE BLDG.
			CO-492	8-G	SICK CALL (TRAILER)
			VL-142	8-J	ZEM-BLDG/COVR
			S-VL-162	8-G	CLASSROOM/COVR
			S-VL-163	8-G	MESS SHELTER
			VL-164	8-G	"
			S-VL-165	8-L	STORAGE
			VL-168	8-L	CONTROL TOWER
			VL-169	8-L	STORAGE
			S-T-3	8-C	OBSERVATION TOWER (FIRE CONTROL)
			S-VL-170	8-G	CLASSROOM/COVR

LEGEND  
 [Symbol] BUILDINGS  
 [Symbol] ASPHALT SURFACE  
 [Symbol] EARTH-GRADED ROAD

MAP OF  
**RHODES POINT AREA**  
**CAMP LEJEUNE, NORTH CAROLINA**  
 SHOWING CONDITIONS ON  
**1 JANUARY 1977**

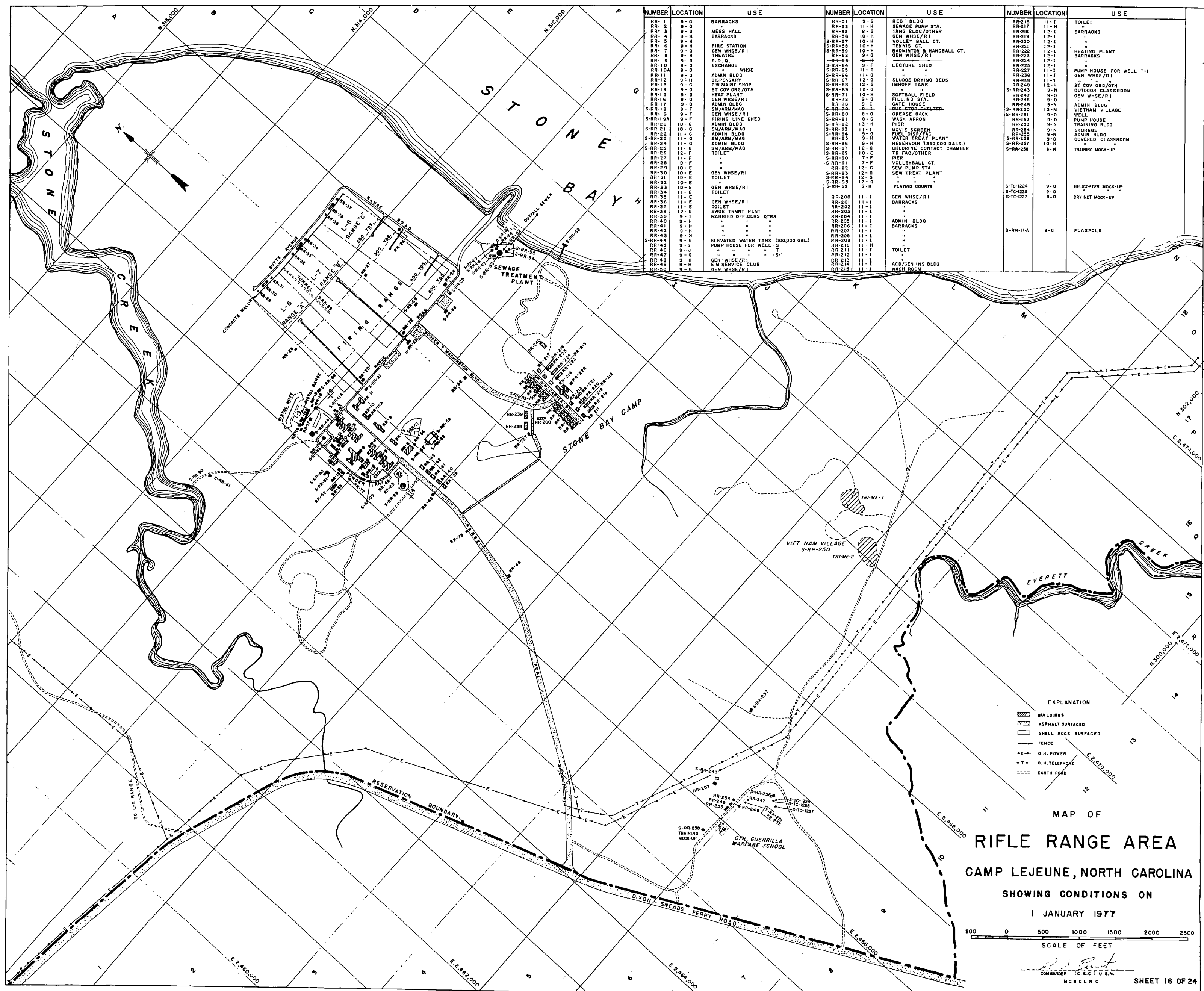
500 0 500 1000 1500 2000 2500  
 SCALE OF FEET

COMMANDER (C E C) USMC  
 PUBLIC WORKS OFFICER  
 MCB CLNC  
 SHEET 15 OF 24

FOR OFFICIAL USE ONLY  
**CAMP LEJEUNE, N.C.**

C


C



NUMBER	LOCATION	USE	NUMBER	LOCATION	USE	NUMBER	LOCATION	USE
RR-1	9-0	BARRACKS	RR-51	9-0	REC BLDG	RR-216	11-1	TOILET
RR-2	9-0	MESS HALL	RR-52	11-N	SEWAGE PUMP STA	RR-217	11-N	BARRACKS
RR-3	9-0	BARRACKS	RR-53	8-0	TRNG BLDG/OTHER	RR-218	12-1	BARRACKS
RR-4	9-0	BARRACKS	RR-54	10-H	GEN WHS/R/I	RR-219	12-1	BARRACKS
RR-5	9-0	FIRE STATION	S-RR-57	10-H	VOLLEY BALL CT.	RR-220	12-1	BARRACKS
RR-6	9-0	GEN WHS/R/I	S-RR-58	10-H	TENNIS CT.	RR-221	12-1	HEATING PLANT
RR-7	9-0	THEATRE	S-RR-59	10-H	BADMINTON & HANDBALL CT.	RR-222	12-1	BARRACKS
RR-8	9-0	EXCHANGE	RR-62	9-0	GEN WHS/R/I	RR-223	12-1	BARRACKS
RR-9	9-0	WHSE	S-RR-63	9-F	LECTURE SHED	RR-224	12-1	BARRACKS
RR-10	9-0	WHSE	S-RR-64	9-F	LECTURE SHED	RR-225	12-1	BARRACKS
RR-11	9-0	ADMIN BLDG	S-RR-65	11-0	GEN WHS/R/I	RR-226	12-1	BARRACKS
RR-12	9-0	ADMIN BLDG	S-RR-66	11-0	GEN WHS/R/I	RR-227	11-1	PUMP HOUSE FOR WELL T-1
RR-13	9-0	P/W MAINT SHOP	S-RR-67	12-0	SLUDGE DRYING BEDS	RR-228	12-1	BARRACKS
RR-14	9-0	ST COV ORG/OTH	S-RR-68	12-0	IMHOFF TANK	RR-229	12-1	BARRACKS
RR-15	9-0	HEAT PLANT	S-RR-69	12-0	SOFTBALL FIELD	S-RR-243	9-N	OUTDOOR CLASSROOM
RR-16	9-0	GEN WHS/R/I	S-RR-71	10-H	FILLING STA.	S-RR-247	9-0	GEN WHS/R/I
RR-17	9-0	ADMIN BLDG	RR-72	9-0	GATE HOUSE	RR-248	9-0	ADMIN BLDG
S-RR-18	9-F	SM/ARM/MAG	S-RR-78	9-1	GATE HOUSE	S-RR-249	13-M	VIETNAM VILLAGE
S-RR-19	9-F	GEN WHS/R/I	S-RR-80	9-0	GRAZE TRACK	S-RR-251	9-0	WELL
S-RR-19A	9-F	FIRING LINE GHED	S-RR-81	9-0	WASH APRON	RR-252	9-0	PUMP HOUSE
S-RR-20	10-0	ADMIN BLDG	S-RR-82	12-0	PIER	RR-253	9-N	TRAINING BLDG
S-RR-21	10-0	SM/ARM/MAG	S-RR-83	11-1	MOVIE SCREEN	RR-254	9-N	STORAGE
S-RR-22	11-0	ADMIN BLDG	S-RR-84	9-0	FUEL OIL/FAC	RR-255	9-N	ADMIN BLDG
S-RR-23	11-0	SM/ARM/MAG	RR-85	9-M	WATER TREAT PLANT	S-RR-256	10-N	COVERED CLASSROOM
S-RR-24	11-0	ADMIN BLDG	S-RR-86	9-N	RESERVOIR (135,000 GALS.)	S-RR-257	10-N	TRAINING MOCK-UP
S-RR-25	11-0	SM/ARM/MAG	S-RR-87	12-0	CHLORINE CONTACT CHAMBER	S-RR-258	8-N	TRAINING MOCK-UP
RR-26	12-F	TOILET	S-RR-89	10-C	PIER			
RR-27	11-F	TOILET	S-RR-90	7-F	PIER			
RR-28	9-F	TOILET	S-RR-91	7-F	VOLLEYBALL CT.			
RR-29	10-E	TOILET	RR-92	12-0	SEW PUMP STA			
RR-30	10-E	TOILET	S-RR-93	12-0	SEW TREAT PLANT			
RR-31	10-E	TOILET	S-RR-94	12-0	SEW TREAT PLANT			
RR-32	10-E	TOILET	S-RR-95	12-0	SEW TREAT PLANT			
RR-33	10-E	TOILET	S-RR-96	12-0	SEW TREAT PLANT			
RR-34	11-E	TOILET	S-RR-97	12-0	SEW TREAT PLANT			
RR-35	11-E	TOILET	S-RR-98	12-0	SEW TREAT PLANT			
RR-36	11-E	TOILET	S-RR-99	12-0	SEW TREAT PLANT			
RR-37	11-E	TOILET	RR-200	11-1	GEN WHS/R/I	S-TC-124	9-0	HELICOPTER MOCK-UP
RR-38	12-E	SWGE TRMNT PLNT	RR-201	11-1	BARRACKS	S-TC-125	9-0	DRY NET MOCK-UP
RR-39	9-1	MARRIED OFFICERS QTRS	RR-202	11-1	BARRACKS	S-TC-127	9-0	DRY NET MOCK-UP
RR-40	9-1	MARRIED OFFICERS QTRS	RR-203	11-1	BARRACKS			
RR-41	9-1	MARRIED OFFICERS QTRS	RR-204	11-1	BARRACKS			
RR-42	9-1	MARRIED OFFICERS QTRS	RR-205	11-1	BARRACKS			
RR-43	9-1	MARRIED OFFICERS QTRS	RR-206	11-1	BARRACKS			
RR-44	9-1	MARRIED OFFICERS QTRS	RR-207	11-1	BARRACKS			
RR-45	9-1	MARRIED OFFICERS QTRS	RR-208	11-1	BARRACKS			
RR-46	9-1	MARRIED OFFICERS QTRS	RR-209	11-1	BARRACKS			
RR-47	9-0	ELEVATED WATER TANK (100,000 GAL)	RR-210	11-1	BARRACKS			
RR-48	9-0	PUMP HOUSE FOR WELL-S	RR-211	11-1	BARRACKS			
RR-49	9-0	PUMP HOUSE FOR WELL-S	RR-212	11-1	BARRACKS			
RR-50	9-0	PUMP HOUSE FOR WELL-S	RR-213	11-1	BARRACKS			
			RR-214	11-1	BARRACKS			
			RR-215	11-1	BARRACKS			

MAP OF  
RIFLE RANGE AREA  
CAMP LEJEUNE, NORTH CAROLINA

SHOWING CONDITIONS ON  
1 JANUARY 1977



COMMANDER (C.E.C.) U.S.M.  
M.C.B.L.N.C. SHEET 16 OF 24

C

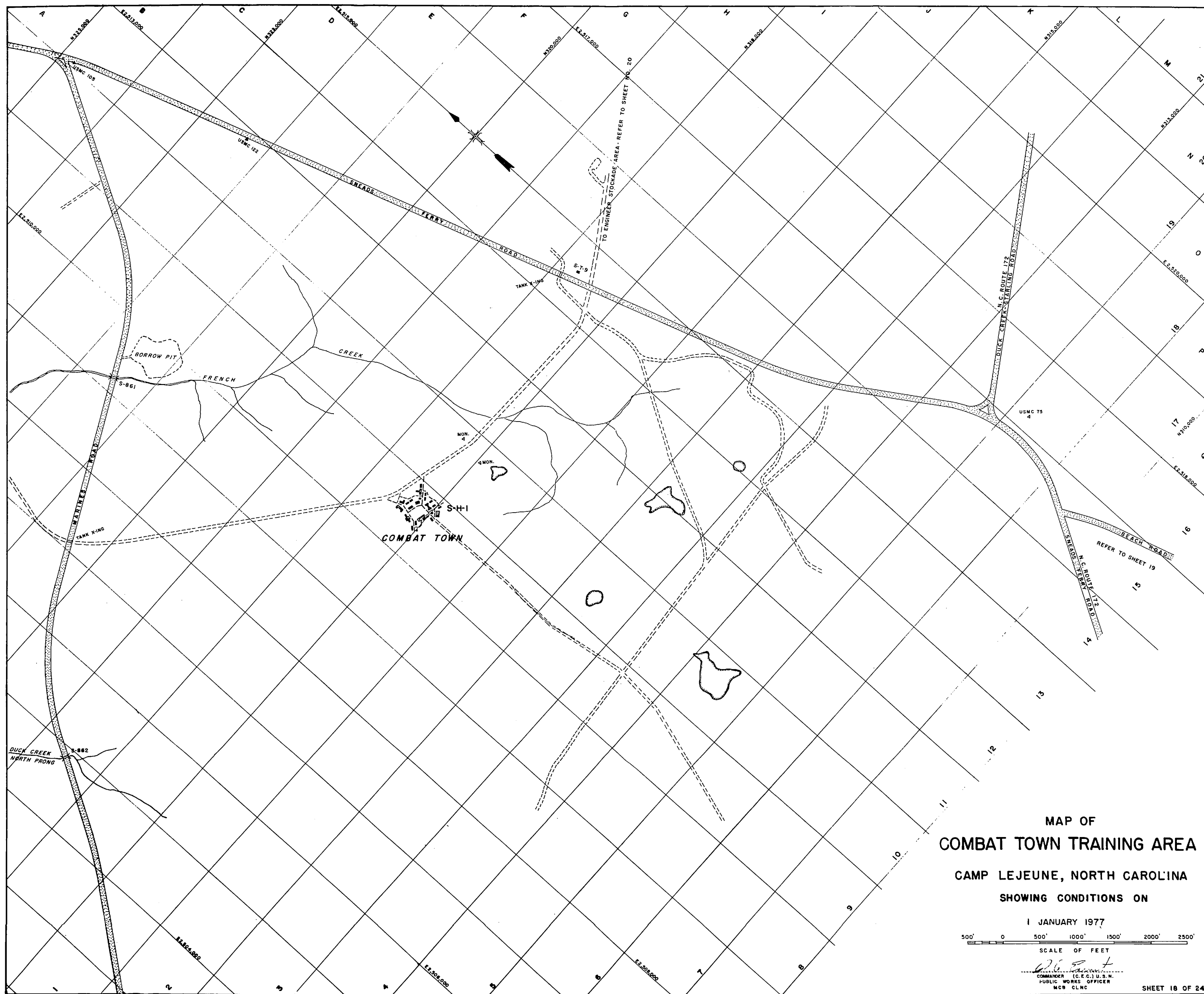
C





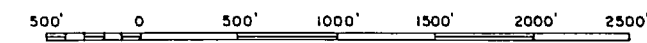
C

C



MAP OF  
**COMBAT TOWN TRAINING AREA**  
 CAMP LEJEUNE, NORTH CAROLINA  
 SHOWING CONDITIONS ON

1 JANUARY 1977



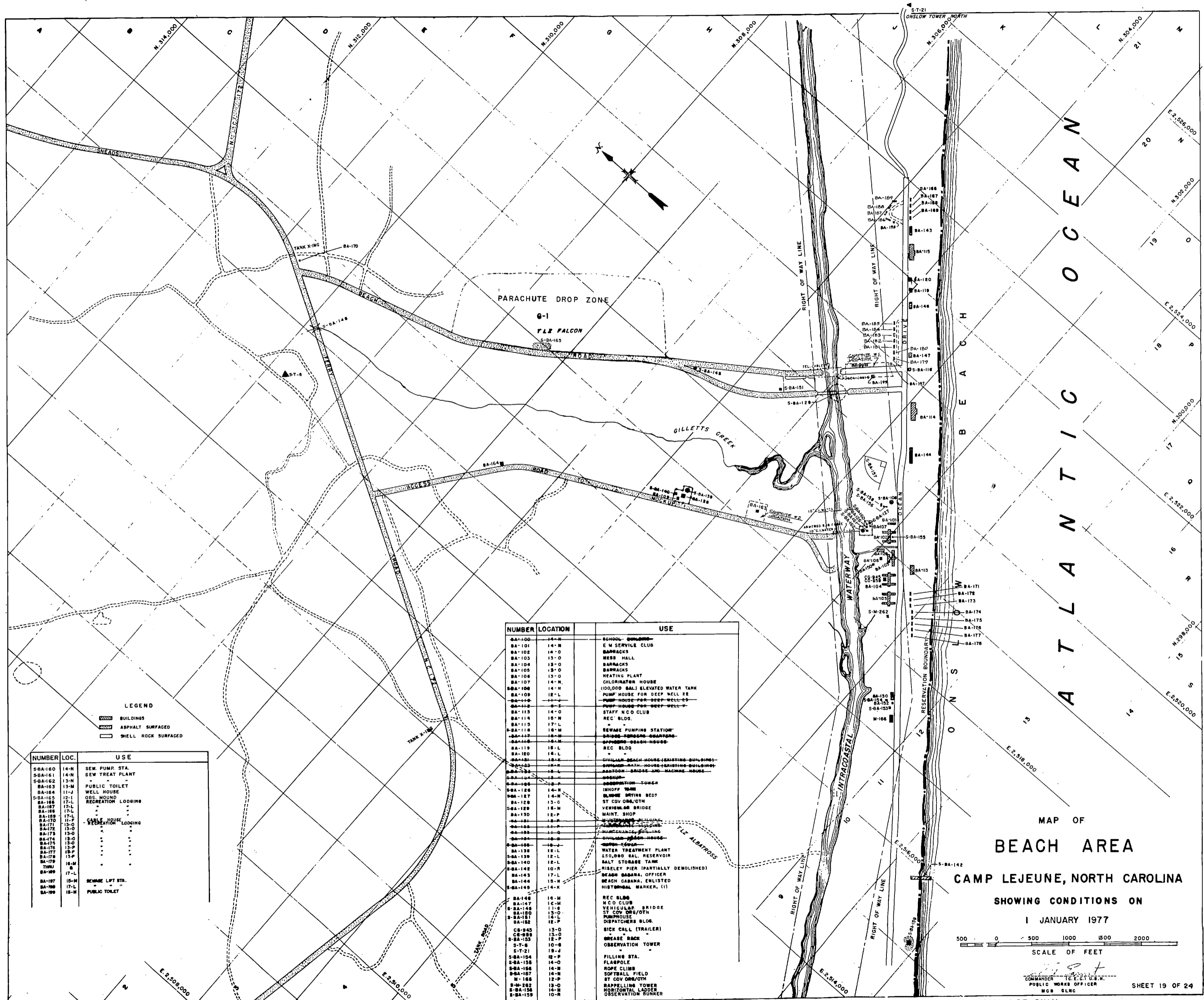
SCALE OF FEET

*[Signature]*  
 COMMANDER (C.E.C.) U.S.N.  
 PUBLIC WORKS OFFICER  
 MCB CLMC

SHEET 18 OF 24

C

C



NUMBER	LOC.	USE
BA-100	14-N	SCHOOL BUILDING
BA-101	14-N	E. M. SERVICE CLUB
BA-102	14-N	BARACKS
BA-103	13-O	MESS HALL
BA-104	13-O	BARACKS
BA-105	13-O	BARACKS
BA-106	13-O	HEATING PLANT
BA-107	14-N	CHLORINATOR HOUSE
BA-108	14-N	100,000 GAL. ELEVATED WATER TANK
BA-109	12-L	PUMP HOUSE FOR DEEP WELL 22
BA-110	12-L	PUMP HOUSE FOR DEEP WELL 23
BA-111	14-O	STAFF NCO CLUB
BA-112	18-N	REC. BLDG.
BA-113	17-L	REC. BLDG.
S-BA-114	18-M	SEWAGE PUMPING STATION
BA-115	18-N	BRIDGE
BA-116	18-N	BRIDGE
BA-117	18-L	REC. BLDG.
BA-118	18-L	REC. BLDG.
BA-119	18-L	REC. BLDG.
BA-120	18-L	REC. BLDG.
BA-121	18-L	REC. BLDG.
BA-122	18-L	REC. BLDG.
BA-123	18-L	REC. BLDG.
BA-124	18-L	REC. BLDG.
BA-125	18-L	REC. BLDG.
BA-126	14-N	RECREATION CENTER
BA-127	14-N	INHOFF HOME
BA-128	13-O	BLUHE OFFICE BLDG.
BA-129	13-O	ST. COV. OMB./OTH.
BA-130	18-M	VEHICLE BRIDGE
BA-131	18-M	MAINT. SHOP
BA-132	18-M	MULTI-PURPOSE BUILDING
BA-133	18-M	MULTI-PURPOSE BUILDING
BA-134	18-M	MULTI-PURPOSE BUILDING
BA-135	18-M	MULTI-PURPOSE BUILDING
BA-136	18-M	MULTI-PURPOSE BUILDING
BA-137	18-M	MULTI-PURPOSE BUILDING
BA-138	18-M	MULTI-PURPOSE BUILDING
BA-139	18-M	MULTI-PURPOSE BUILDING
BA-140	18-M	MULTI-PURPOSE BUILDING
BA-141	18-M	MULTI-PURPOSE BUILDING
BA-142	18-M	MULTI-PURPOSE BUILDING
BA-143	17-L	BEACH BARBERS OFFICER
BA-144	18-M	BEACH BARBERS ENLISTED
BA-145	18-M	VETERAN WORKER, 111
BA-146	18-M	REC. BLDG.
BA-147	18-M	NCO CLUB
S-BA-148	13-O	VEHICULAR BRIDGE
BA-149	13-O	ST. COV. OMB./OTH.
S-BA-150	12-L	PUMPHOUSE
BA-151	12-L	DISPATCHES BLDG.
CB-943	13-O	SICK CALL (TRAILER)
CB-944	13-O	SICK CALL (TRAILER)
S-BA-152	12-P	URKAGE RACK
S-T-6	10-B	OBSERVATION TOWER
S-T-21	18-N	OBSERVATION TOWER
S-BA-154	12-P	FILLING STA.
S-BA-155	14-O	FLAGPOLE
S-BA-156	14-N	ROCK CLUB
S-BA-157	14-N	SOFTBALL FIELD
M-188	14-N	ST. COV. OMB./OTH.
S-M-262	12-O	ST. COV. OMB./OTH.
S-BA-158	14-N	RAPELING TOWER
S-BA-159	14-N	HORIZONTAL LADDER
S-BA-160	10-N	OBSERVATION SUMMER

**LEGEND**

BUILDINGS  
 ASPHALT SURFACED  
 SHELL ROCK SURFACED

NUMBER	LOC.	USE
S-BA-160	14-N	SEW. PUMP STA.
S-BA-161	14-N	SEW. TREAT PLANT
S-BA-162	13-N	PUBLIC TOILET
BA-163	13-M	PUBLIC TOILET
BA-164	11-J	WELL HOUSE
S-BA-165	12-L	DIS. MOUND
BA-166	17-L	RECREATION LODGING
BA-167	17-L	DIS. MOUND
BA-168	17-L	DIS. MOUND
BA-169	17-L	DIS. MOUND
BA-170	17-L	DIS. MOUND
BA-171	11-P	SEWAGE HOUSE
BA-172	13-O	SEWAGE LODGING
BA-173	13-O	SEWAGE LODGING
BA-174	18-O	"
BA-175	13-P	"
BA-176	13-P	"
BA-177	13-P	"
BA-178	13-P	"
TH-9	16-M	"
BA-179	17-L	"
BA-180	18-M	SEWAGE LIFT STA.
BA-181	17-L	"
BA-182	18-M	PUBLIC TOILET

MAP OF  
**BEACH AREA**  
 CAMP LEJEUNE, NORTH CAROLINA  
 SHOWING CONDITIONS ON  
 1 JANUARY 1977

500 0 500 1000 1500 2000  
 SCALE OF FEET

FOR OFFICIAL USE ONLY  
 CAMP LEJEUNE, N.C.

SHEET 19 OF 24

C

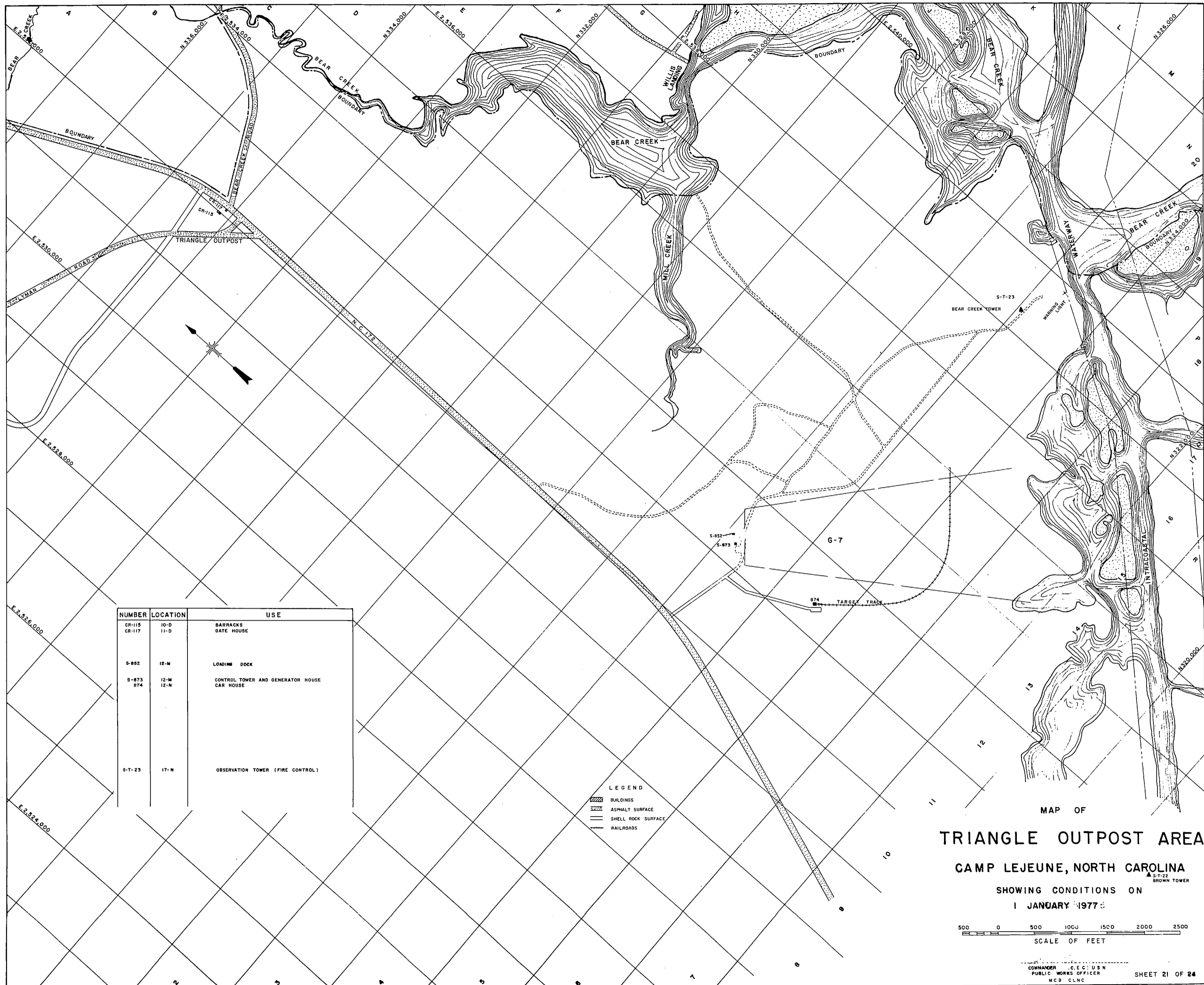
C



c

c





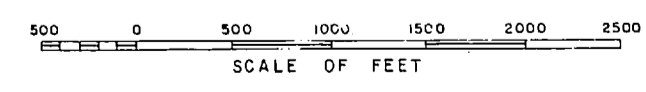
NUMBER	LOCATION	USE
CR-115	10-D	BARRACKS
CR-117	11-D	GATE HOUSE
S-852	12-M	LOADING DOCK
S-873	12-M	CONTROL TOWER AND GENERATOR HOUSE
874	12-N	CAR HOUSE
S-T-23	17-N	OBSERVATION TOWER (FIRE CONTROL)

LEGEND  
 [Symbol] BUILDINGS  
 [Symbol] ASPHALT SURFACE  
 [Symbol] SHELL ROCK SURFACE  
 [Symbol] RAILROADS

MAP OF  
**TRIANGLE OUTPOST AREA**

CAMP LEJEUNE, NORTH CAROLINA

SHOWING CONDITIONS ON  
 1 JANUARY 1977

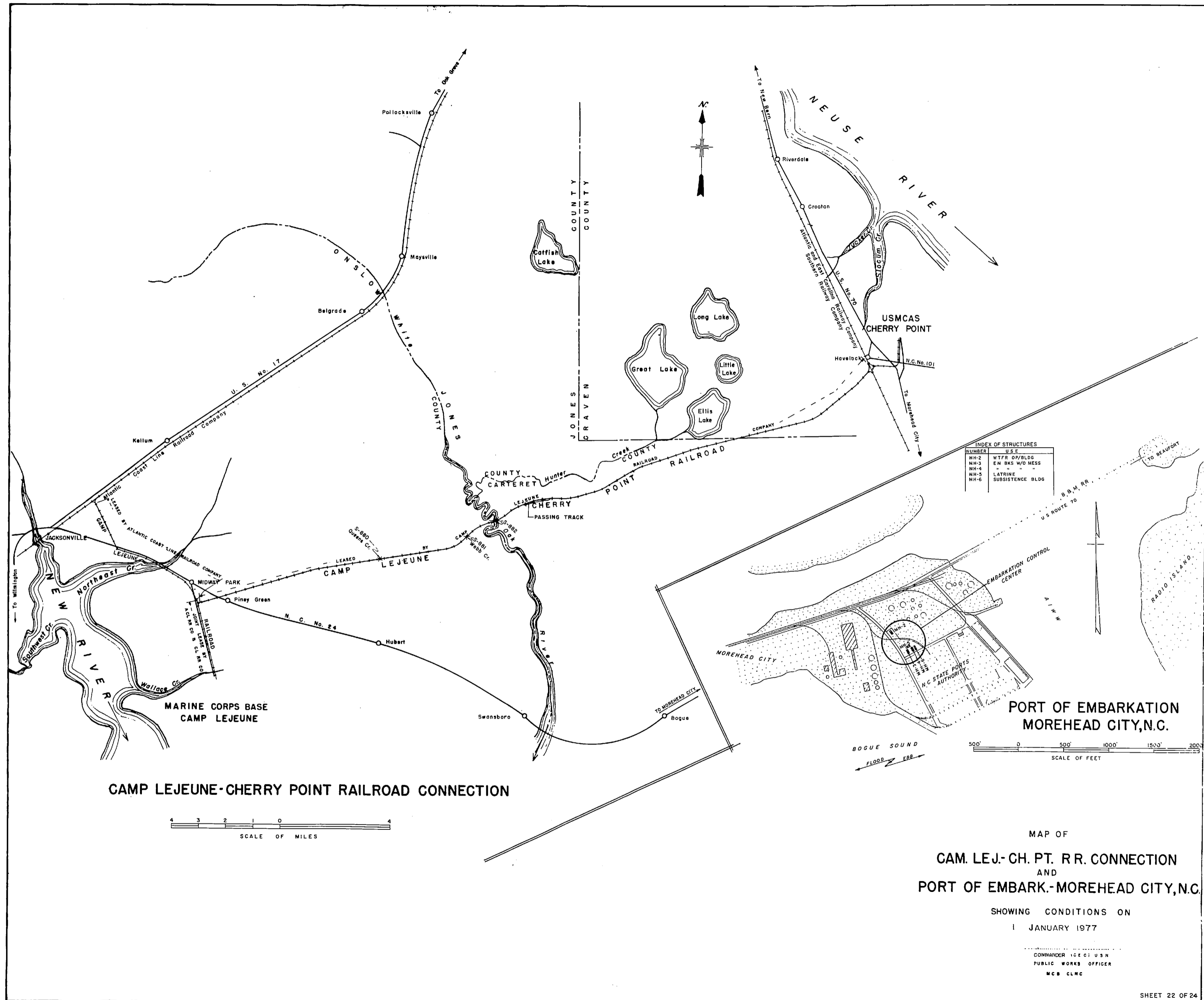


COMMANDER C. E. C. U.S.N.  
 PUBLIC WORKS OFFICER  
 MCB CLNC

SHEET 21 OF 24

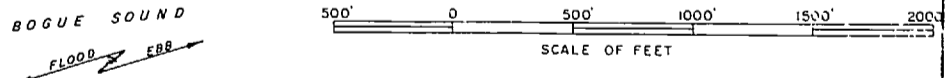
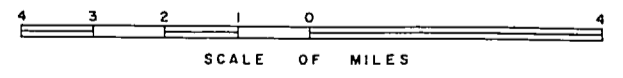
C

C



NUMBER	U.S.E.
NH-2	WTRF DP/BLDG
NH-3	EM BKS W/O MESS
NH-4	" " " "
NH-5	LATRINE
NH-6	SUBSISTENCE BLDG

CAMP LEJEUNE-CHERRY POINT RAILROAD CONNECTION



MAP OF  
**CAMP LEJ.-CH. PT. R.R. CONNECTION**  
 AND  
**PORT OF EMBARK.-MOREHEAD CITY, N.C.**

SHOWING CONDITIONS ON  
 1 JANUARY 1977

COMMANDER 10001 USN  
 PUBLIC WORKS OFFICER  
 MCB CLMC

17

C

C



7