

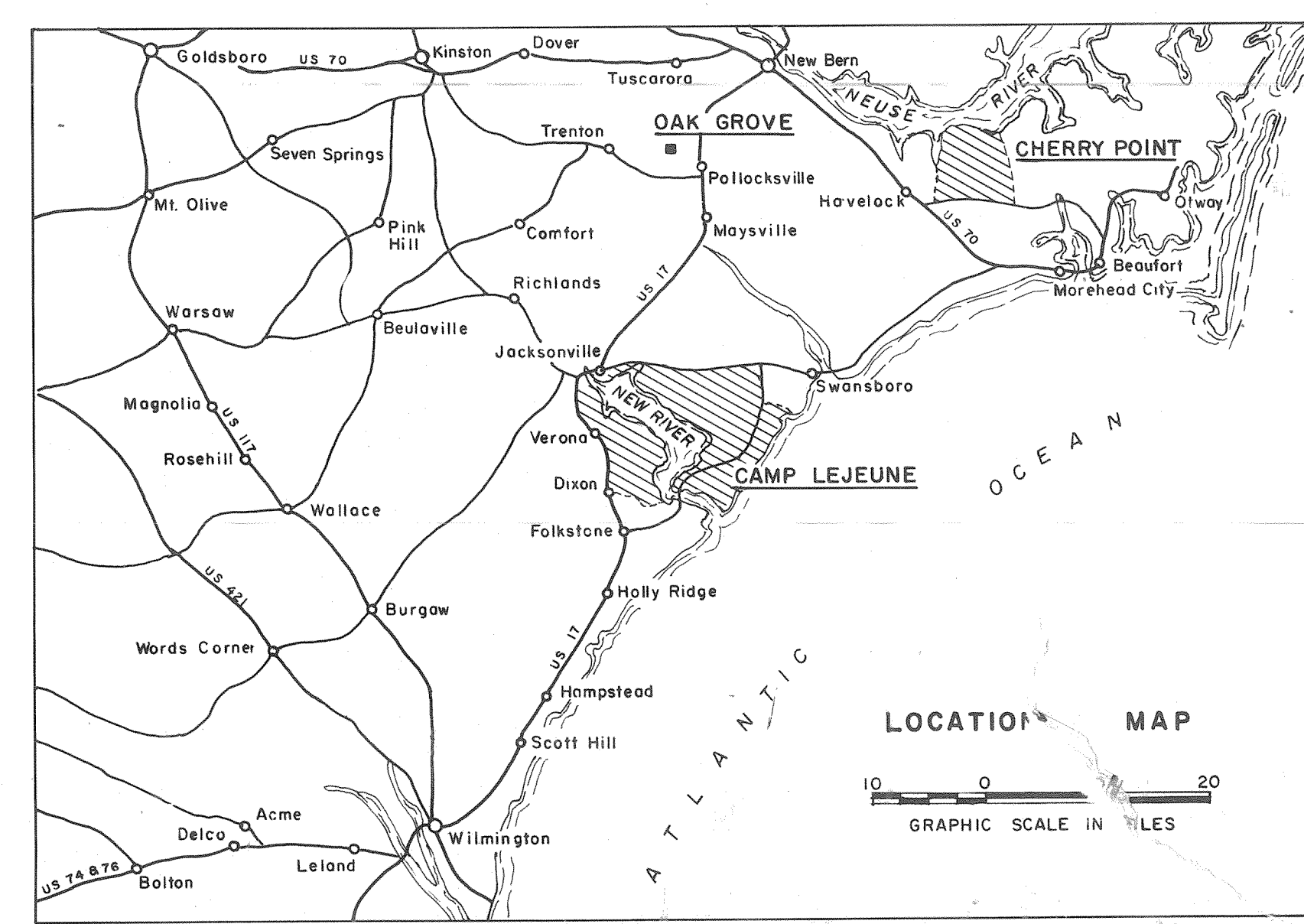
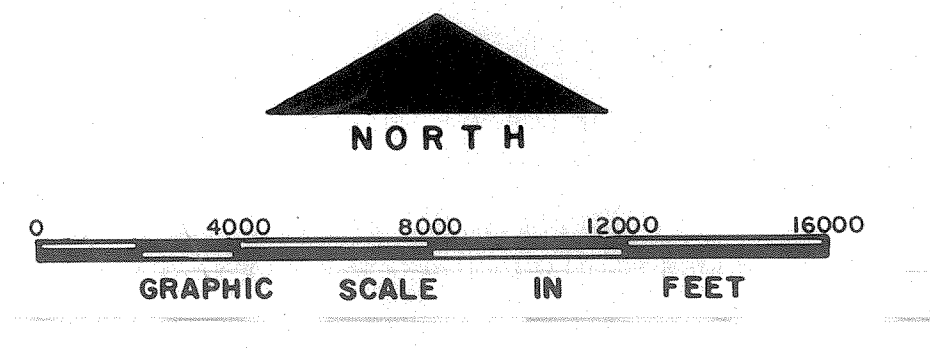


GRID LOCATION	AREA NAME
C3	AIR STATION
M6	AMPHIBIAN BASE
K13	ANTI-TANK RANGE
N11	BEACH
C7	BERKELEY MANOR
K10	COMBAT TOWN
M7	ENGINEER AREA (COURTHOUSE BAY)
K11	ENGINEER STOCKADE
H8	FRENCH CREEK
A2	GEIGER 'A'
B1	GEIGER 'B'
G7	HADNOT POINT AREA
B5	KNOX TRAILER PARK
H9	MAGAZINE AREA
B8	MIDWAY PARK
B4	MONTFORD POINT
E8	OPEN STORAGE AREA
D6	PARADISE POINT AREA
E2	RACE COURSE AREA
J5	RHODES POINT AREA
M3	RIFLE RANGE
A6	TARAWA TERRACE I & II
G13	TRIANGLE OUTPOST
D7	WATKINS VILLAGE
B7	US NAVAL HOSPITAL

GRID LOCATION	LZ NO.	HELICOPTER LANDING ZONE
A4	1	MONTFORD POINT
F6	2	MONTFORD POINT
F6	3	HADNOT POINT - RIVER ROAD
F7	4	HADNOT POINT - RIVER ROAD
F8	5	HADNOT POINT - WPT HILL FIELD
G7	6	HADNOT POINT - 2nd. MAR. DIV. CP
G7	7	HADNOT POINT - 10th MAR. AREA
G11	8	OP-2 AREA - LYMAN ROAD
M7	9	ENGINEER - COURTHOUSE BAY
M2	10	RIFLE RANGE
D6	11	HADNOT POINT - TENNIS COURT/MOQ
F8	12	HADNOT POINT - FORCE TROOPS CP
C5	13	PARADISE POINT - GOLF COURSE
C6	14	PARADISE POINT - GOLF COURSE
M2	15	RIFLE RANGE - QUARTERS
A2	16	GEIGER - CP
B2	17	GEIGER - CP
G7	18	HADNOT POINT - 6th MAR. AREA
	19	RADIO ISLAND - MOREHEAD CITY
N2	20	ITC - RT. 210
H5	21	RHODES POINT - VERONA ROAD
H8	22	FRENCH CREEK
P11	23	BEACH AREA
B7	24	US NAVAL HOSPITAL
B3	303	AIR STATION
B3	707	AIR STATION

TACTICAL LANDING ZONES (H)			
GRID LOCATION	NAME	GRID LOCATION	NAME
N10	ALBATROSS	K10	HAWK
O9	BLUEBIRD	J9	JAYBIRD
N8	CANARY	F13	LARK
H4	CARDINAL	N3	OWL
K8	CROW	G10	PENGUIN
L10	DODO	D13	ROBIN
L8	DOVE	F8	SPARROW
E4	EAGLE		
N11	FALCON		
M11	GANDER		
L11	GOOSE		

- LEGEND**
- CAMP LEJEUNE BOUNDARY
  - HELICOPTER LANDING ZONE
  - ▬ TACTICAL LANDING ZONE
  - SWF
  - ⊙ WARNING FLAG
  - ⊙ OBSERVATION POINTS



NO.	DESCRIPTION OF REVISION	DATE	INT.

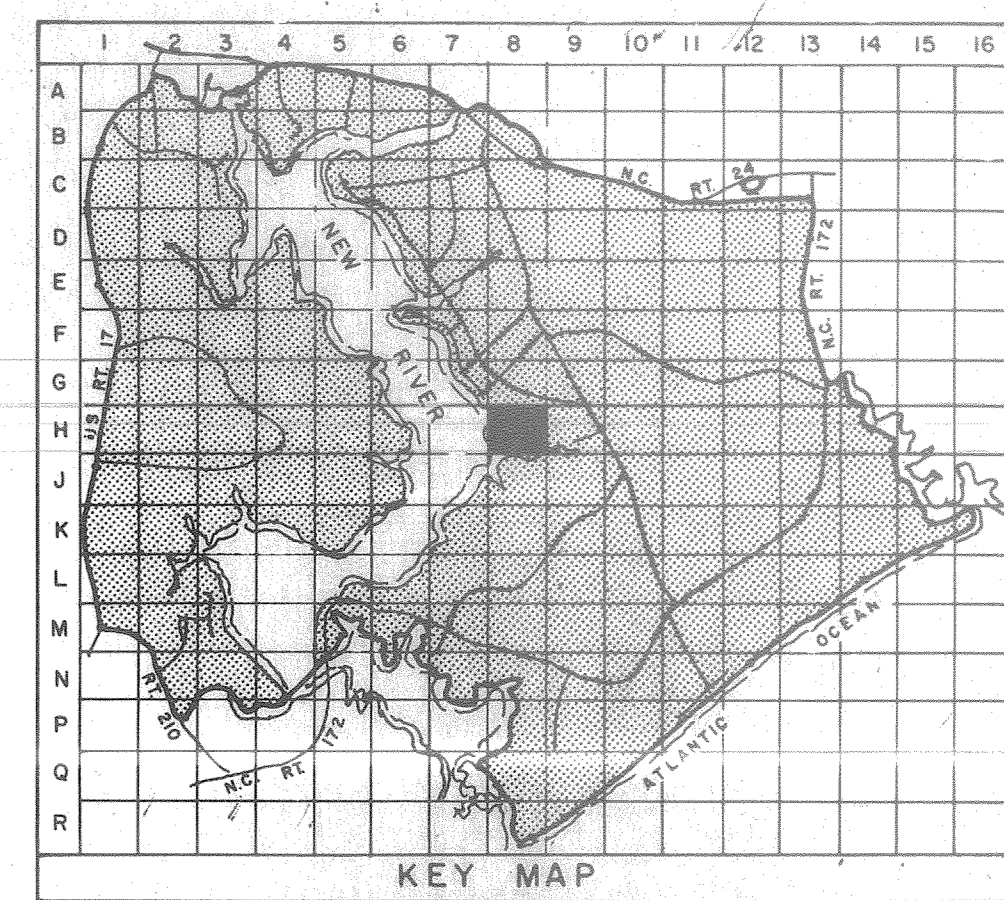
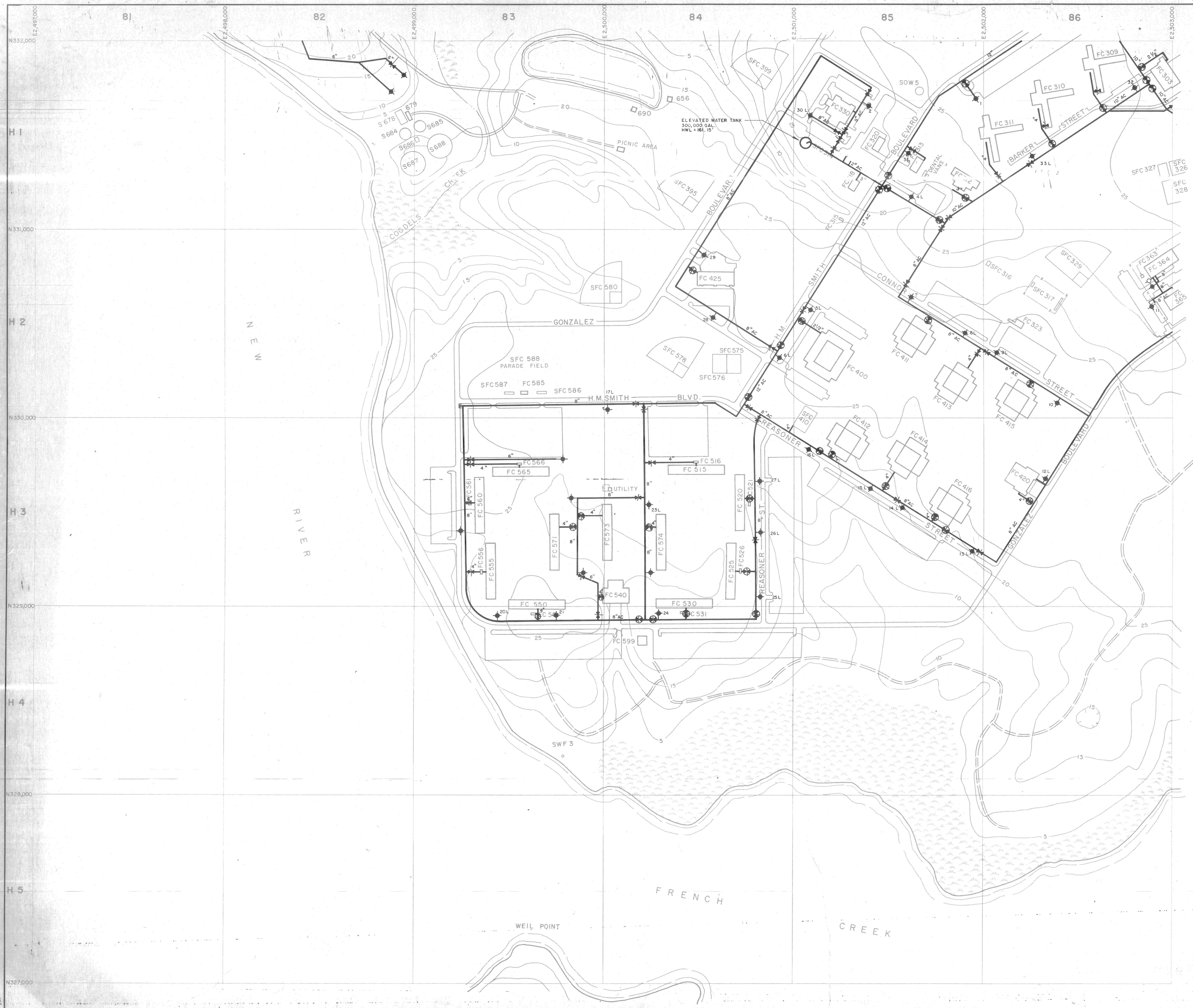
**DEPARTMENT OF THE NAVY  
MARINE CORPS BASE  
CAMP LEJEUNE, NORTH CAROLINA**

INDEX - 200' SCALE MAPS  
WATER DISTRIBUTION SYSTEM  
EXISTING CONDITIONS

DATE 31 JULY 84    SCALE: GRAPHIC    SHEET | OF |

APPROVED / DATE






- LEGEND**
- BUILDINGS AND STRUCTURES
  - ROADS AND HIGHWAYS
  - ROADS (Unpaved)
  - FENCE
  - 5' CONTOUR (Source - USGS Maps)
  - SWAMP OR MARSH
  - POTABLE WATER MAIN
  - VALVE FIELD LOCATED
  - POST INDICATOR VALVE
  - HYDRANT FIELD LOCATED
  - FIRE HYDRANT
  - ELEVATED STORAGE TANK

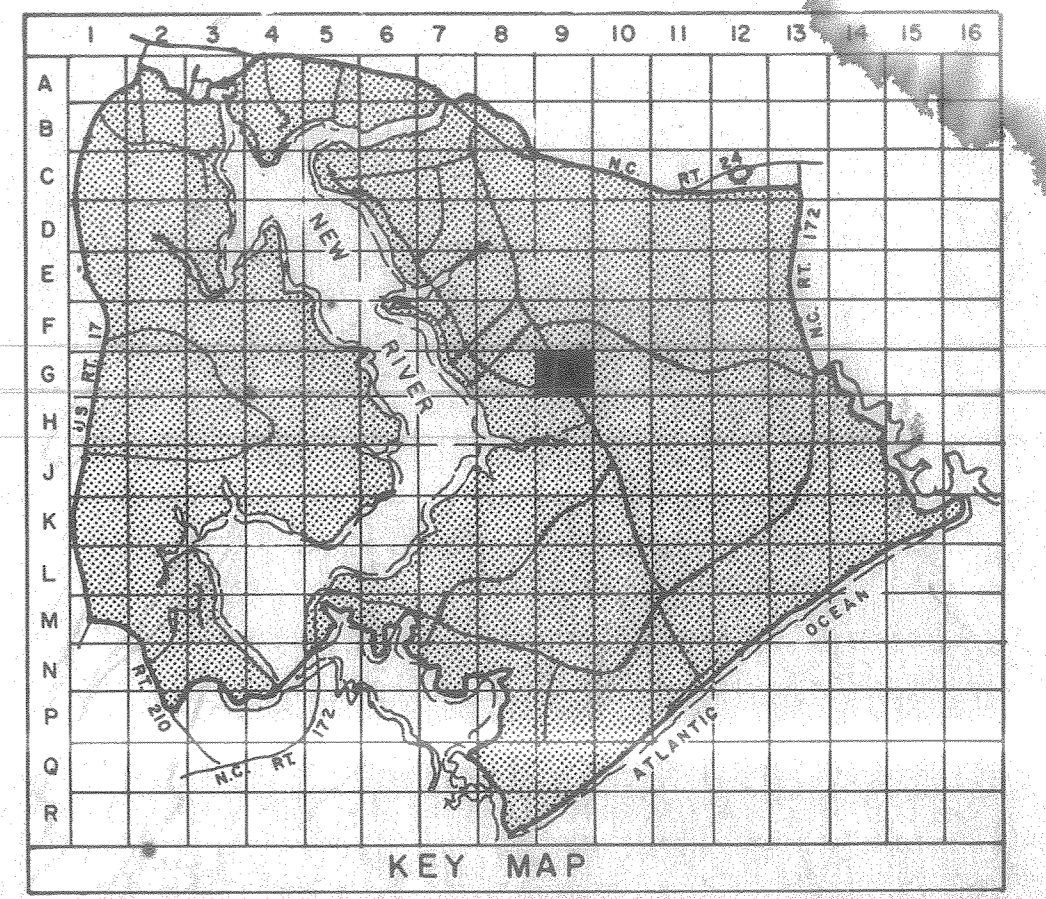
MATERIALS OF CONSTRUCTION  
AC - ASBESTOS CEMENT

NOTES:  
ALL WATER MAINS ARE CAST IRON UNLESS NOTED OTHERWISE.



NO.	DESCRIPTION OF REVISION	DATE	INT.
<b>DEPARTMENT OF THE NAVY</b> <b>MARINE CORPS BASE</b> <b>CAMP LEJEUNE, NORTH CAROLINA</b>			
<b>WATER DISTRIBUTION SYSTEM</b> <b>EXISTING CONDITIONS</b>			
DATE 31 JULY 84	SCALE: GRAPHIC	SHEET H-8 OF 73	
APPROVED / DATE			






- LEGEND**
- BUILDINGS AND STRUCTURES
  - ROADS AND HIGHWAYS
  - ROADS (Unpaved)
  - FENCE
  - 5' CONTOUR (Source—USGS Maps)
  - SWAMP OR MARSH

- POTABLE WATER MAIN
- RAW WATER MAIN
- VALVE 33
- POST INDICATOR VALVE
- FIRE HYDRANT
- WATER WELL
- AIR RELEASE VALVE 2

MATERIALS OF CONSTRUCTION  
AC—ASBESTOS CEMENT

NOTES:  
ALL WATER MAINS ARE CAST IRON UNLESS NOTED OTHERWISE.



NO.	DESCRIPTION OF REVISION	DATE	INT.

DEPARTMENT OF THE NAVY  
MARINE CORPS BASE  
CAMP LEJEUNE, NORTH CAROLINA

WATER DISTRIBUTION SYSTEM  
EXISTING CONDITIONS

D. T. E. 31 JULY 84 SCALE: GRAPHIC SHEET G-9 OF 73  
APPROVED / DATE

