



FIGURE 13
CAMP LEJEUNE

STUDY AREA 9
FEBRUARY 10, 1964

APPROX. SCALE 1:2,600

CAMP LBZENNZ
FIGURE 13

FEBRUARY 10, 1964
STUDY AREA P

APPROX. SCALE 1:5,000

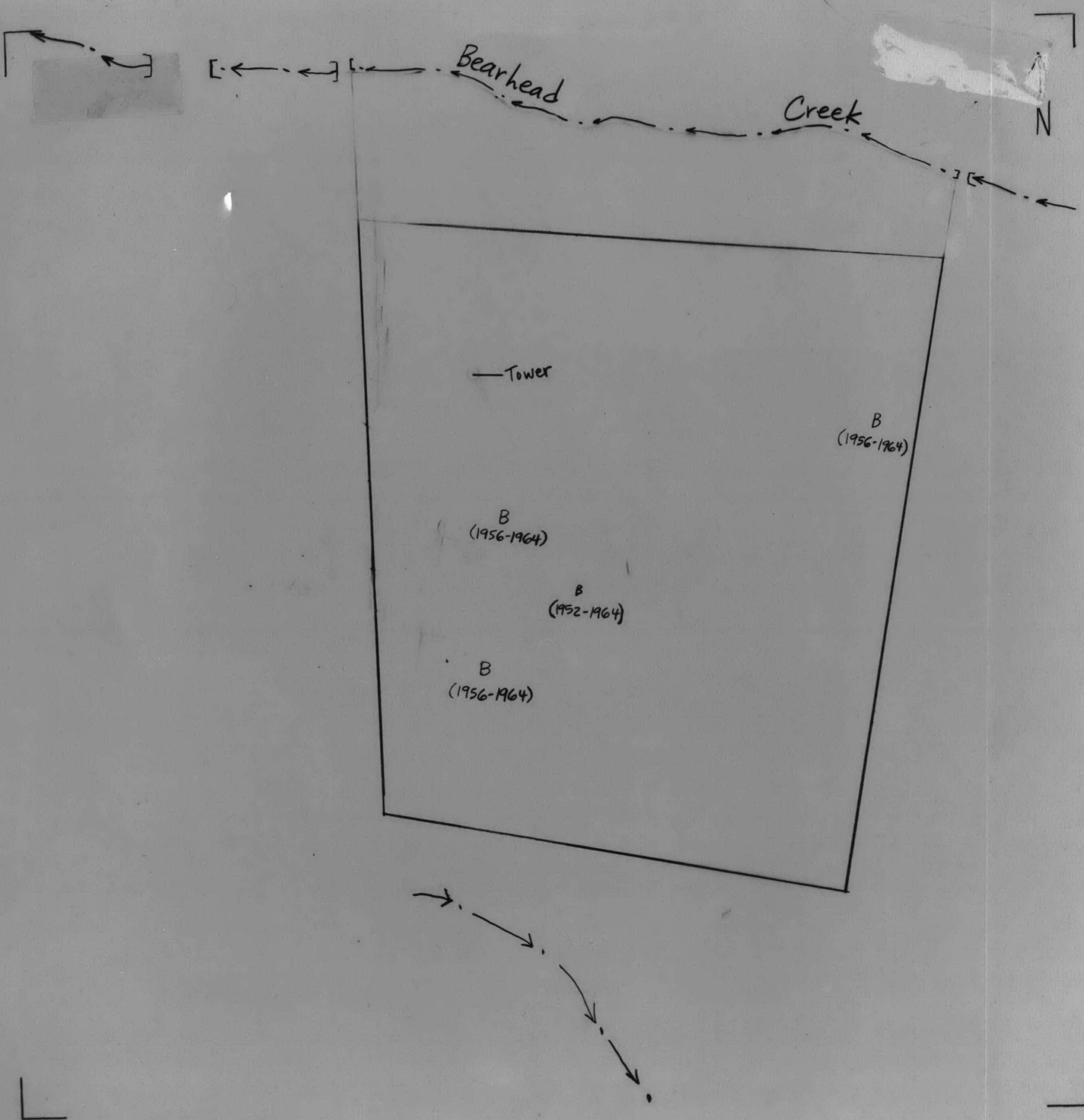



FIGURE 13
CAMP LEJEUNE

STUDY AREA 9
FEBRUARY 10, 1964

APPROX. SCALE 1:2,600



APPROX. SCALE 1:5,000

FEBRUARY 10, 1964
STUDY AREA A

CAMP LEZENE
FIGURE 13







FIGURE 14
CAMP LEJEUNE

Study Area 9
October 4, 1970

APPROX. SCALE 1:2,800

CAMP LEZENE
FIGURE 14

October 4, 1950
Study Area P

APPROX. SCALE 1:5,800



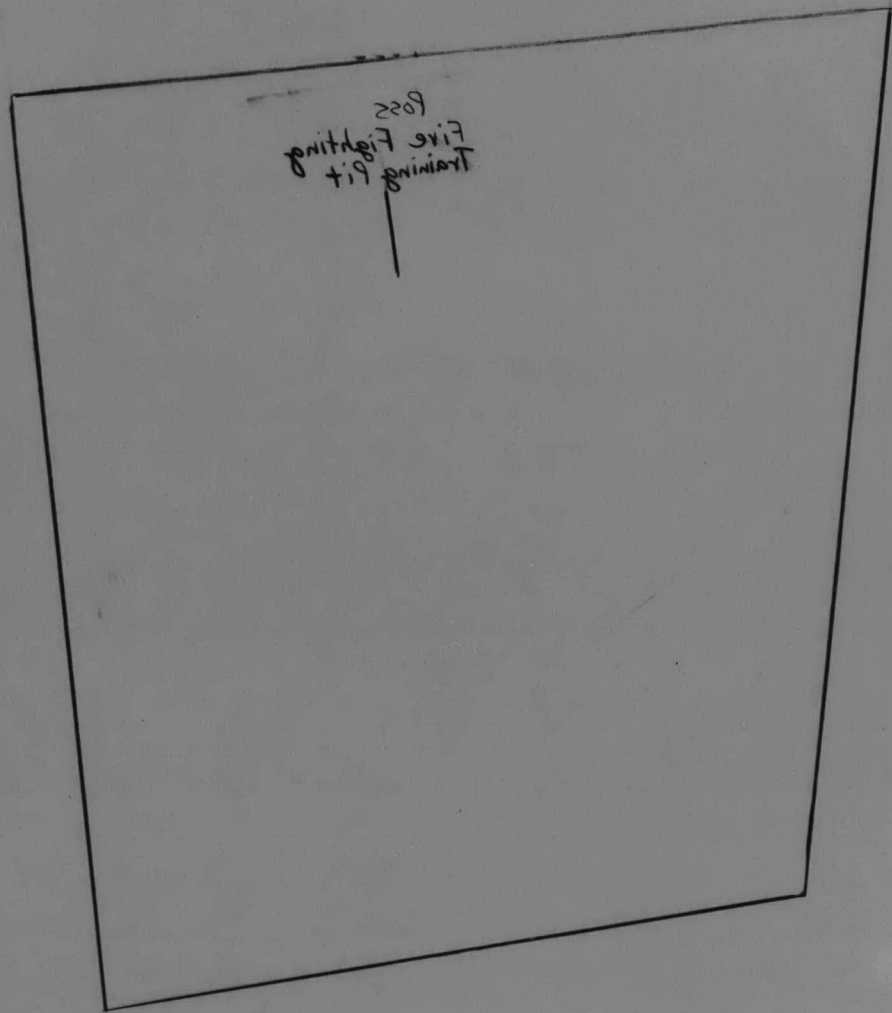



FIGURE 14
CAMP LEJEUNE

Study Area 9
October 4, 1970

APPROX. SCALE 1:2,800



Training Pit
Five Fighting Boss

APPROX. SCALE 1:5,800

Study Area P
October 4, 1970

CAMP LEZENE
FIGURE 14








FIGURE 15
CAMP LEJEUNE

Study Area 9
January 29, 1984

APPROX. SCALE 1:2,000

CAMP LEZENZ
FIGURE 12

JANUARY 21, 1984
STUDY AREA P

APPROX. SCALE 1:2,000

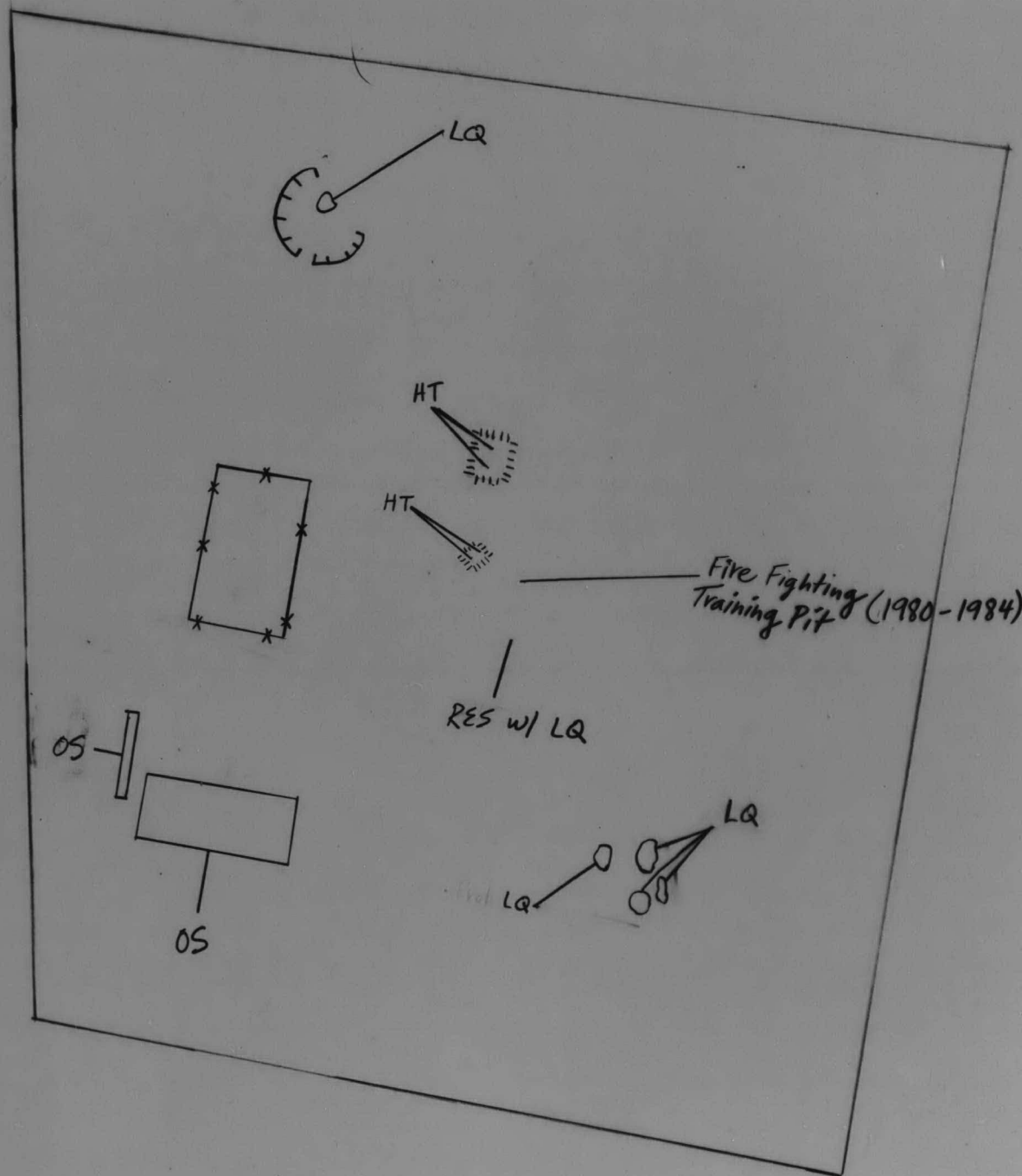
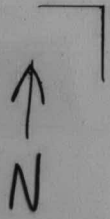
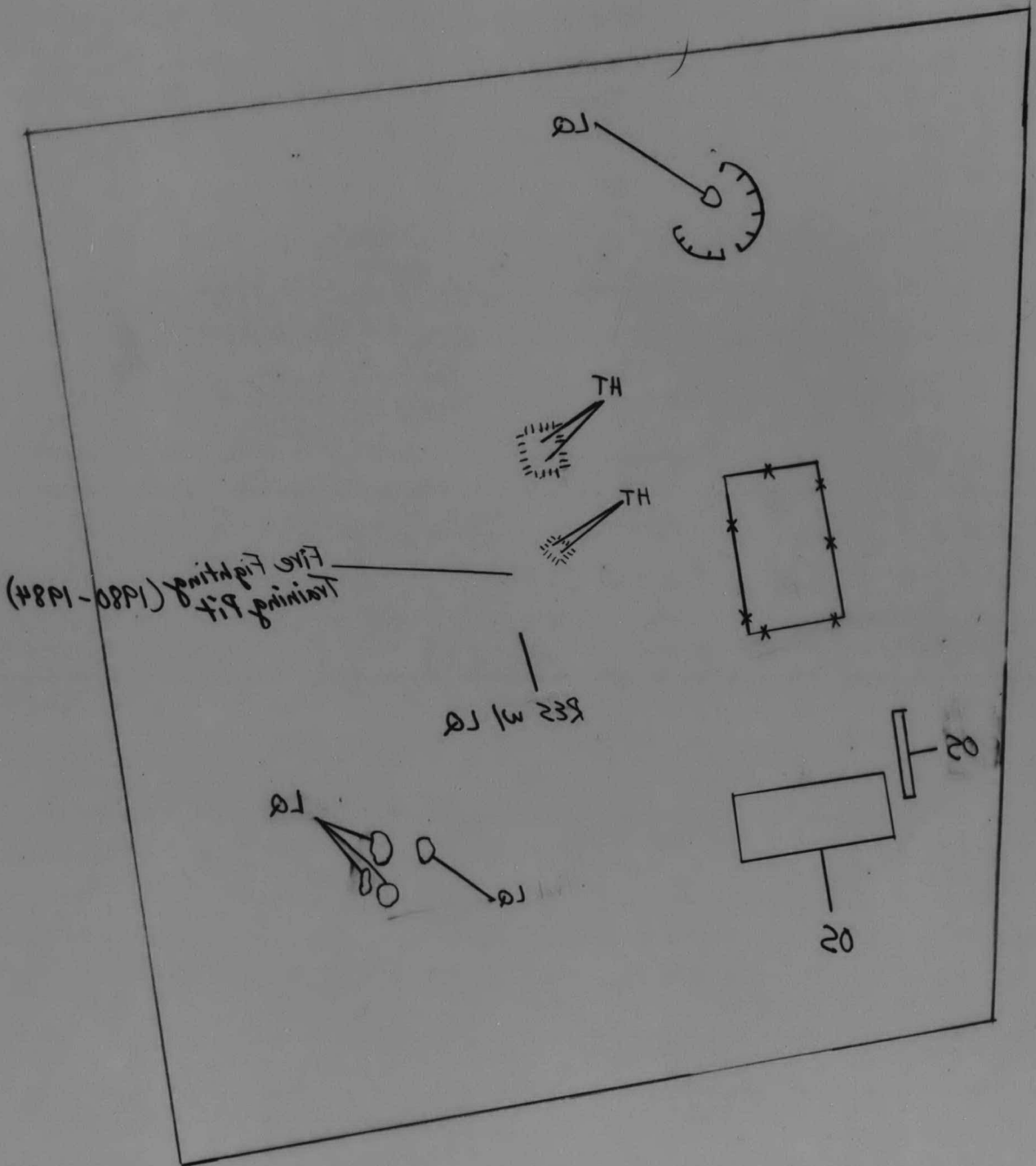


FIGURE 15
CAMP LEJEUNE

Study Area 9
January 29, 1984

APPROX. SCALE 1:2,000

N ↑



APPROX. SCALE 1:2,000

Study Area P
January 29, 1984

CAMP LEJUNE
FIGURE 12







FIGURE 16
CAMP LEJEUNE

STUDY AREA 9
DECEMBER 10, 1988

APPROX. SCALE 1:1,900

CAMP LEZENNZ
FIGURE 10

STUDY AREA P
DECEMBER 10, 1988

APPROX. SCALE 1:1,000

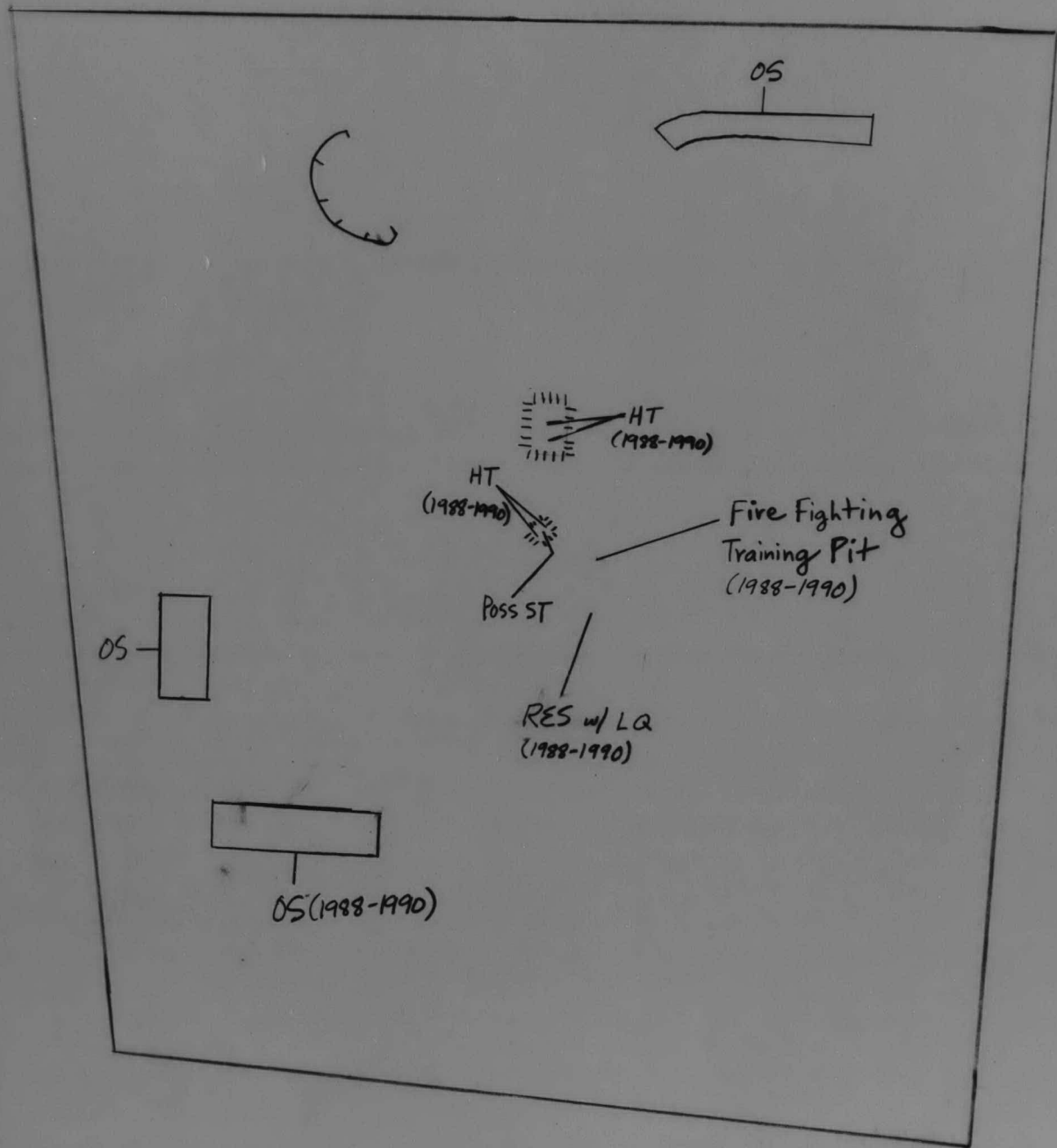

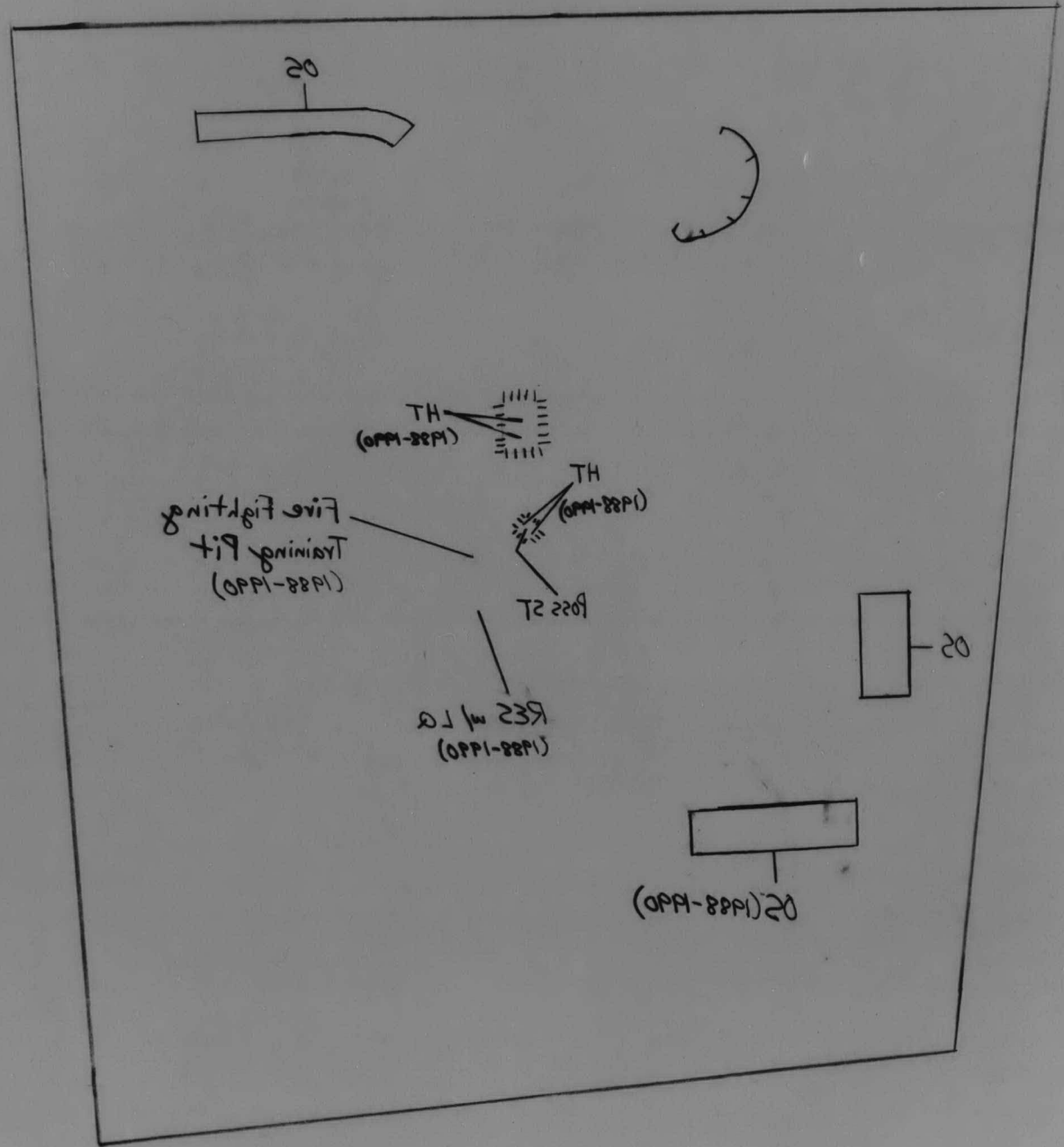



FIGURE 16
CAMP LEJEUNE

STUDY AREA 9
DECEMBER 10, 1988

APPROX. SCALE 1:1,900



CAMP L'EZENNE
FIGURE 16

DECEMBER 10, 1988
STUDY AREA P

APPROX. SCALE 1:1,200








FIGURE 3
CAMP LEJEUNE

STUDY AREA 2
NOVEMBER 8, 1944

APPROX. SCALE 1:3,300

CAMP LEZENE
FIGURE 3

NOVEMBER 8, 1944
STUDY AREA 5

APPROX. SCALE 1:3,300

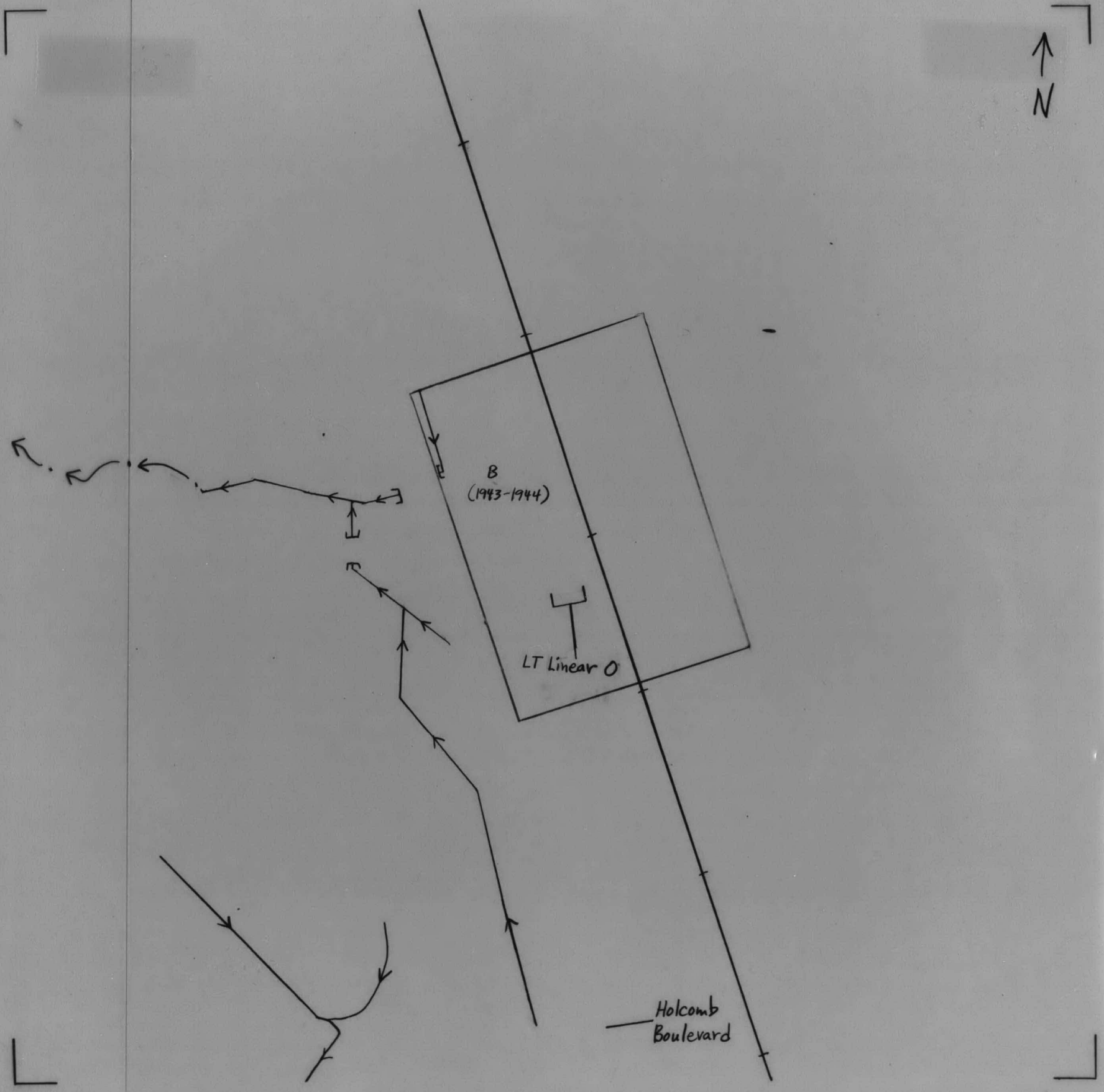
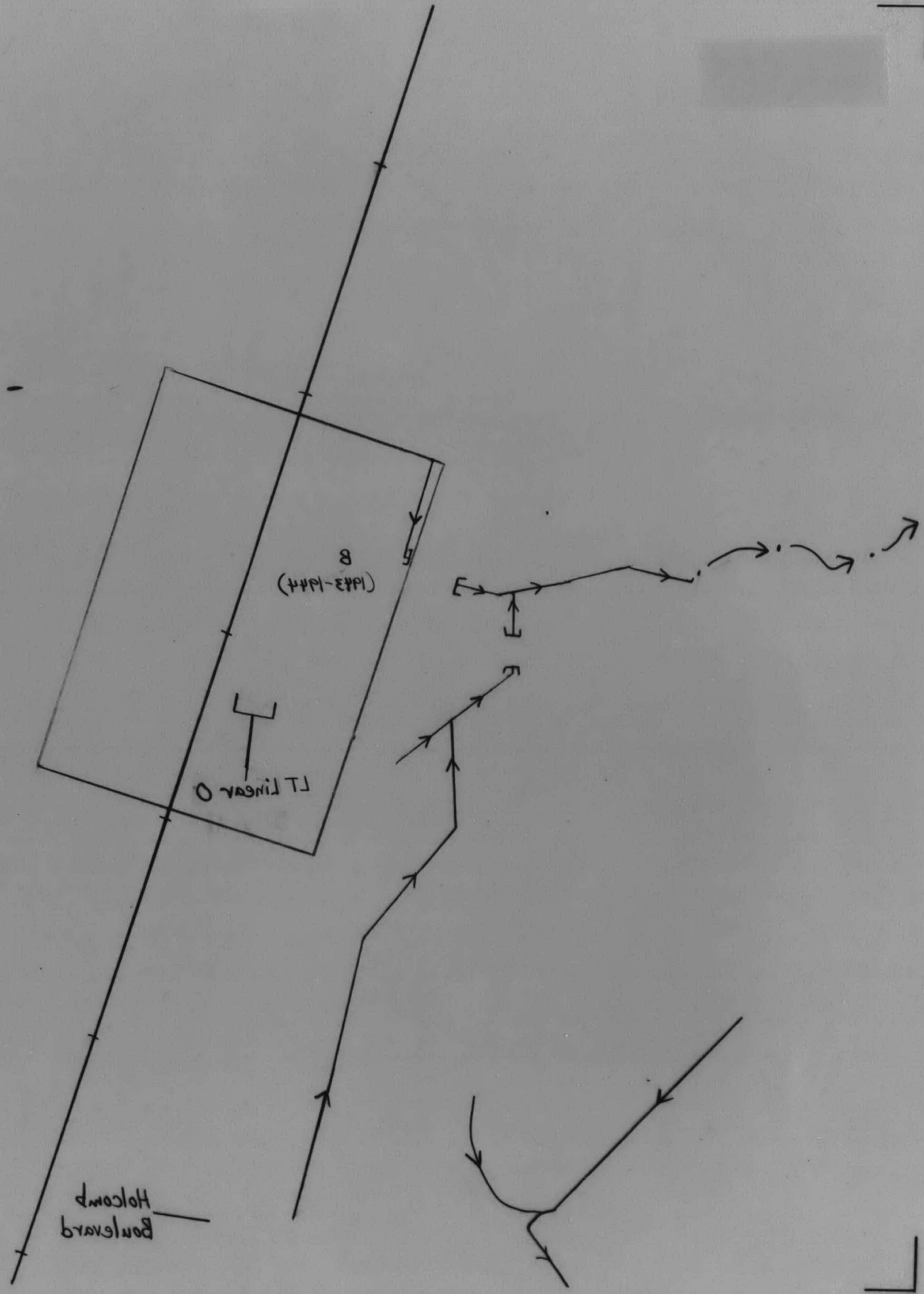
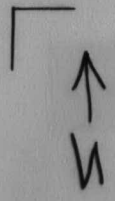


FIGURE 3
CAMP LEJEUNE

STUDY AREA 2
NOVEMBER 8, 1944

APPROX. SCALE 1:3,300



CAMP LETENNEZ
FIGURE 3

NOVEMBER 8, 1944
STUDY AREA 5

APPROX. SCALE 1:3,300








FIGURE 4
CAMP LEJEUNE

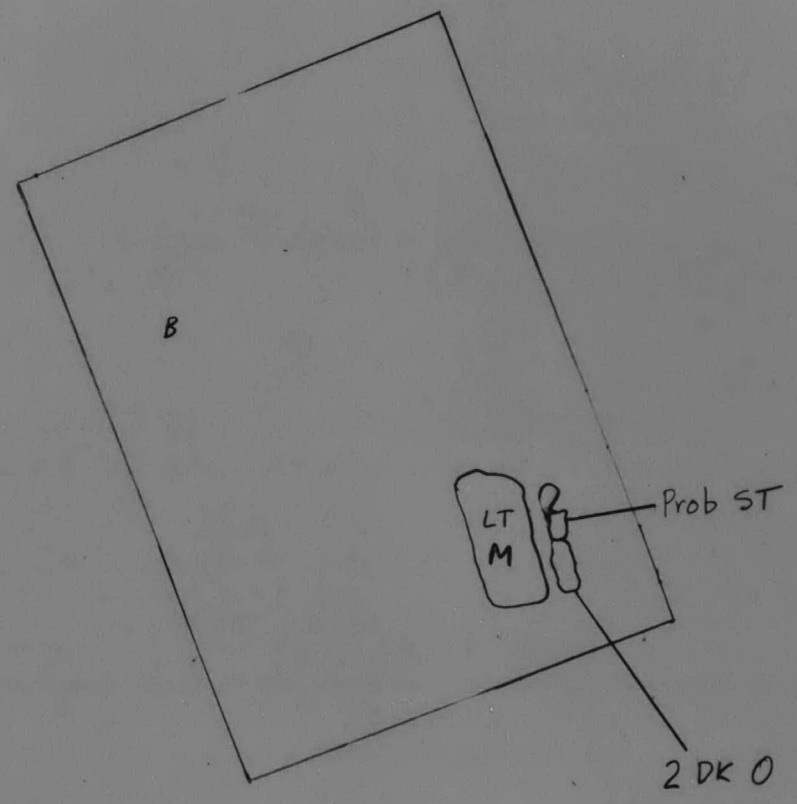
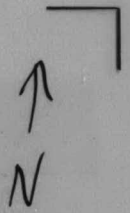
STUDY AREA 2
OCTOBER 21, 1949

APPROX. SCALE 1:2,800

CAMP LIZENNE
FIGURE 4

OCTOBER 21, 1944
STUDY AREA 5

APPROX. SCALE 1:5,800



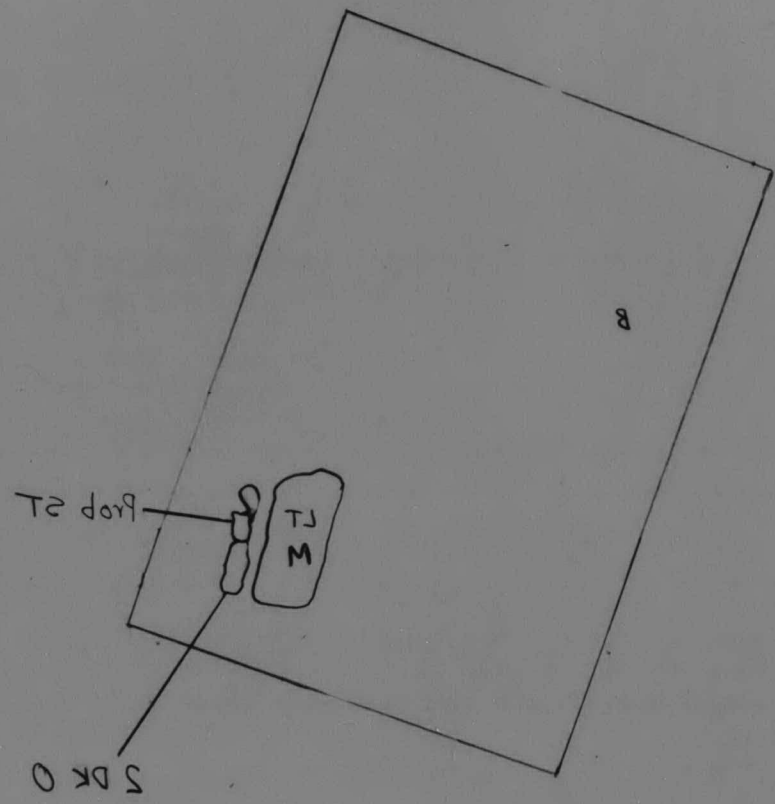
Holcomb
Boulevard

FIGURE 4
CAMP LEJEUNE

STUDY AREA 2
OCTOBER 21, 1949

APPROX. SCALE 1:2,800

↑
N



Boys' camp
Holcamp

APPROX. SCALE 1:5,800

OCTOBER 21, 1944
STUDY AREA 5

CAMP LEZENEZ
FIGURE 4








FIGURE 5
CAMP LEJEUNE

STUDY AREA 2
FEBRUARY 10, 1952

APPROX. SCALE 1:1,600

CAMP LESTER
FIGURE 2

FEBRUARY 10, 1925
STUDY AREA 5

APPROX. SCALE 1:1,600

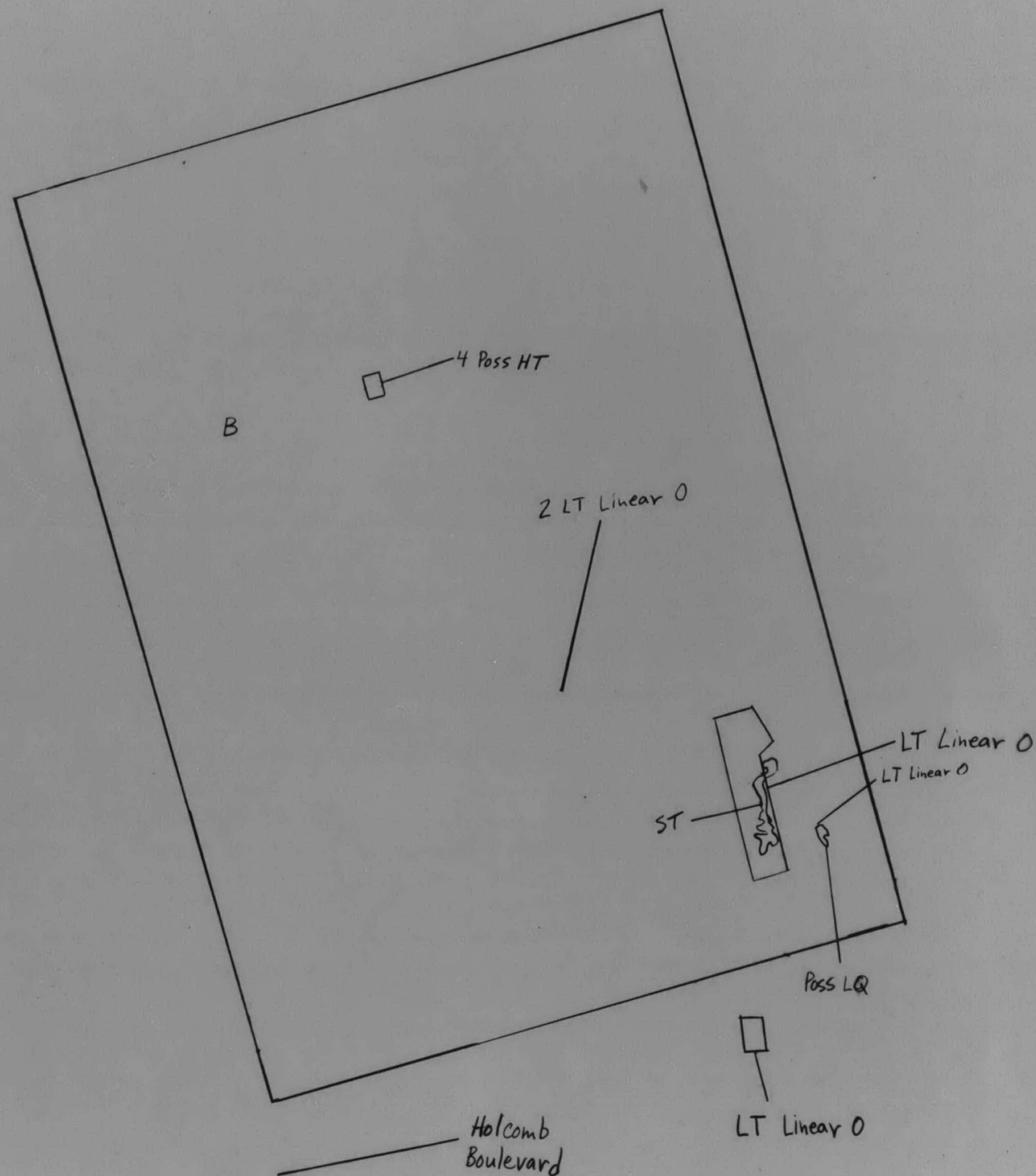


FIGURE 5
CAMP LEJEUNE

STUDY AREA 2
FEBRUARY 10, 1952

APPROX. SCALE 1:1,600

CAMP LEZENEZ

FIGURE 2

FEBRUARY 10, 1925
STUDY AREA 5

APPROX. SCALE 1:1,000

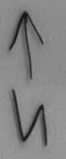
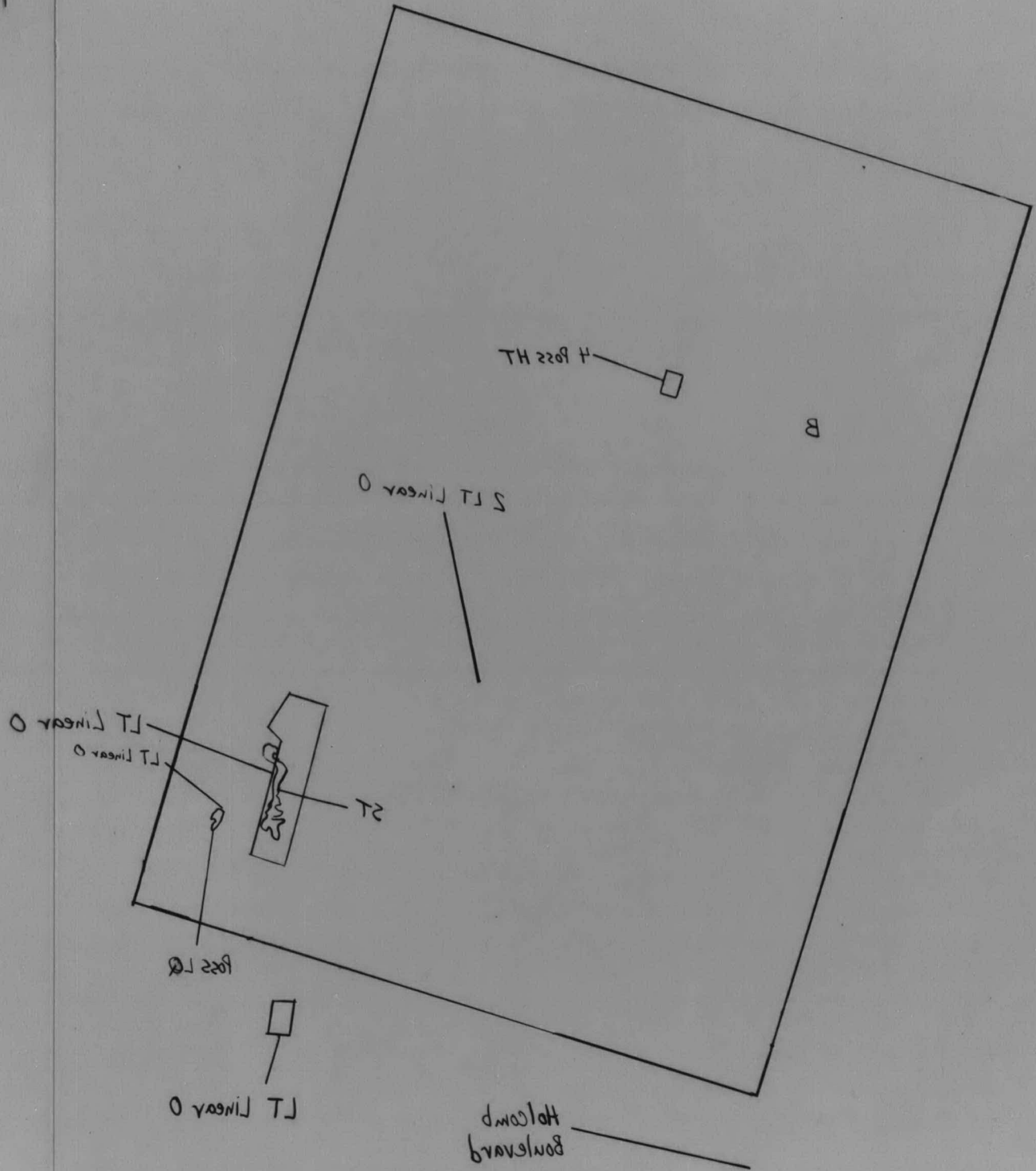








FIGURE 6
CAMP LEJEUNE

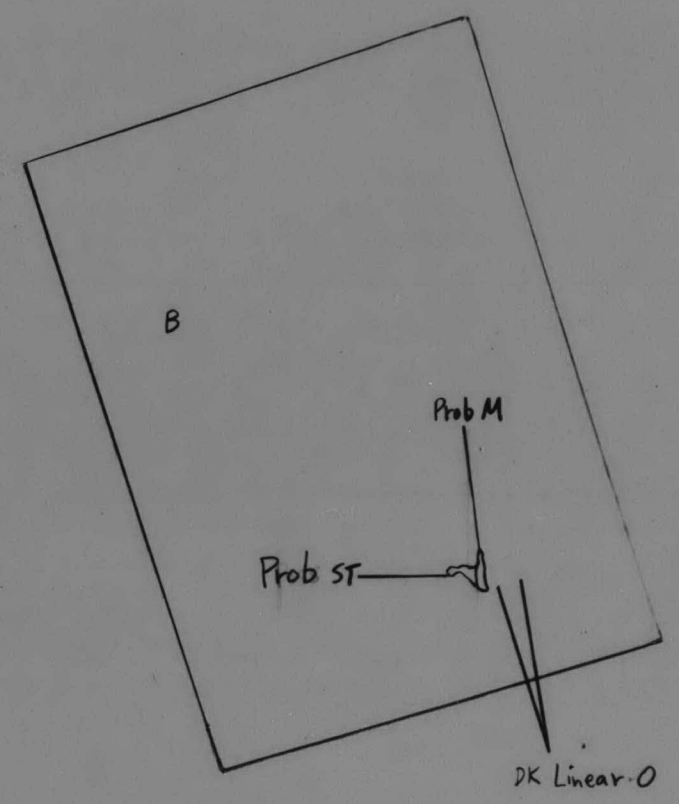

STUDY AREA 2
FEBRUARY 1, 1956

APPROX. SCALE 1:2,800

CAMP LEZENS
FIGURE 6

FEBRUARY 1956
STUDY AREA 5

APPROX. SCALE 1:5,800



Holcomb
Boulevard

FIGURE 6
CAMP LEJEUNE

STUDY AREA 2
FEBRUARY 1, 1956

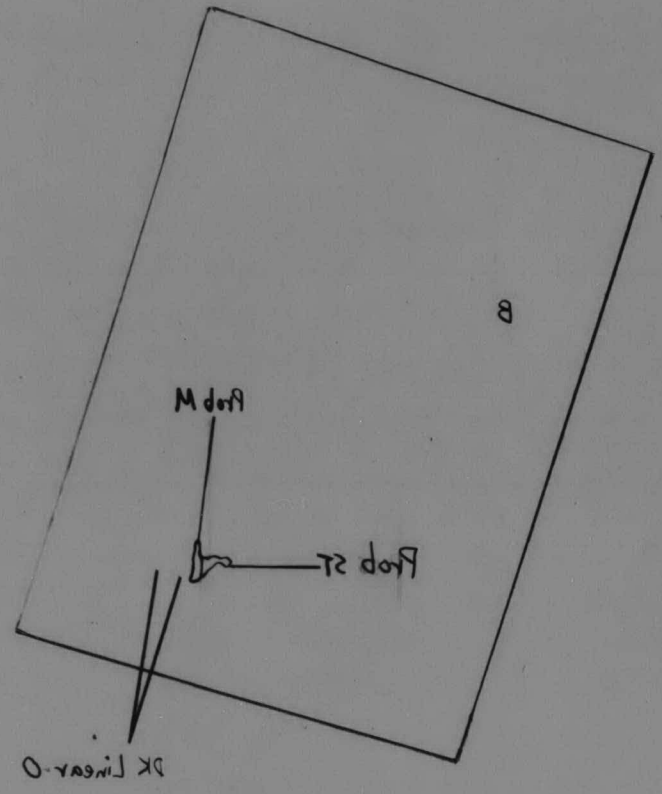
APPROX. SCALE 1:2,800

APPROX. SCALE 1:5,800


FEBRUARY 1952
STUDY AREA 5

CAMP LEZENE
FIGURE 6

Bonlevard
Holcamp



↑
N








FIGURE 2 A
CAMP LEJEUNE

LOCATION MAP OF STUDY AREA 48
JACKSONVILLE SOUTH, NC QUAD
APPROX. SCALE 1:24,000



CHAPTER 5 A
LOCATION MAP OF STUDY AREA 48
1991, SCALE 1:25000

34° 42' 46" N
77° 26' 03" W



STUDY AREA 48

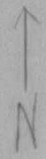



FIGURE 2 A
CAMP LEJEUNE

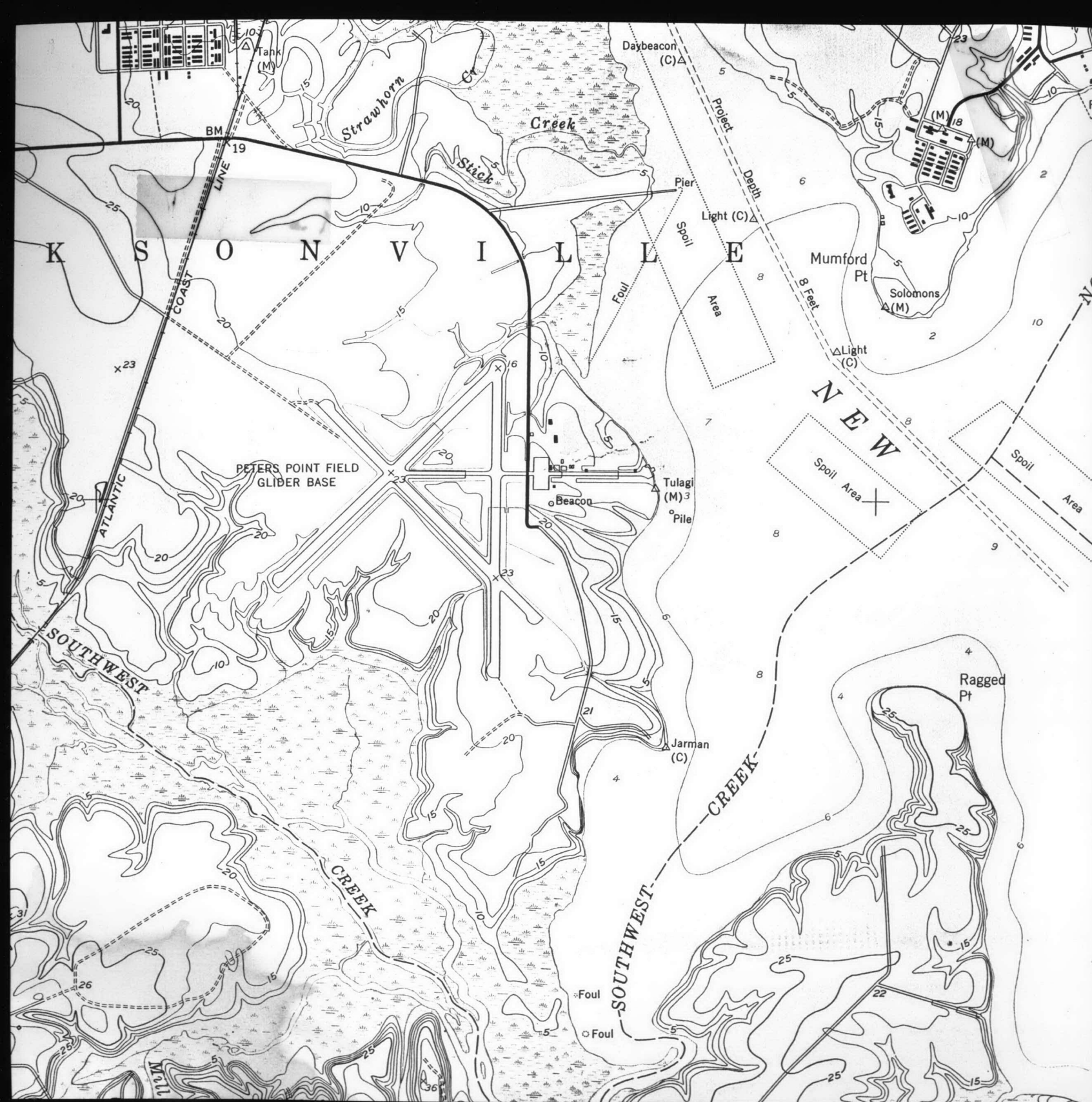
LOCATION MAP OF STUDY AREA 48
JACKSONVILLE SOUTH, NC QUAD
APPROX. SCALE 1:24,000

↑
N



JACKSONVILLE SOUTH NC QUAD
APPOR. SCALE 1:24,000
LOCATION MAP OF STUDY AREA 48

FIGURE 2 A
LAND LEASE








FIGURE 27A
CAMP LEJEUNE
CAMPLEJUNE


STUDY AREA 48
FEBRUARY 1, 1956

APPROX SCALE 1:1,700

FIGURE 27A
CAMP LEONARD

STUDY AREA 48
FEBRUARY 1952

APPENDIX 11



NEW RIVER
↓

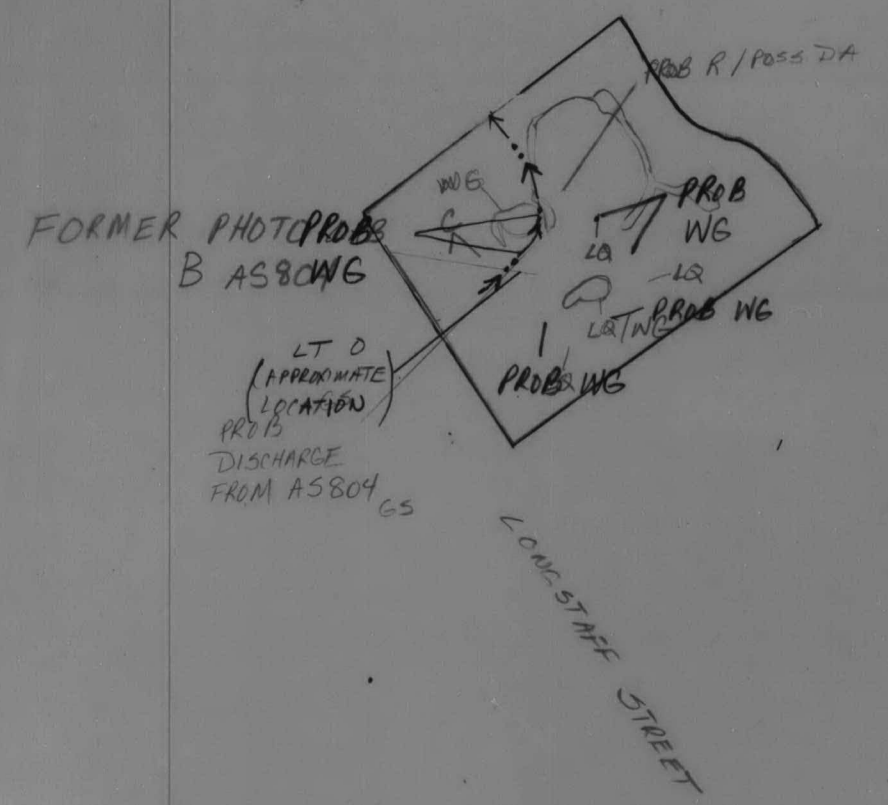


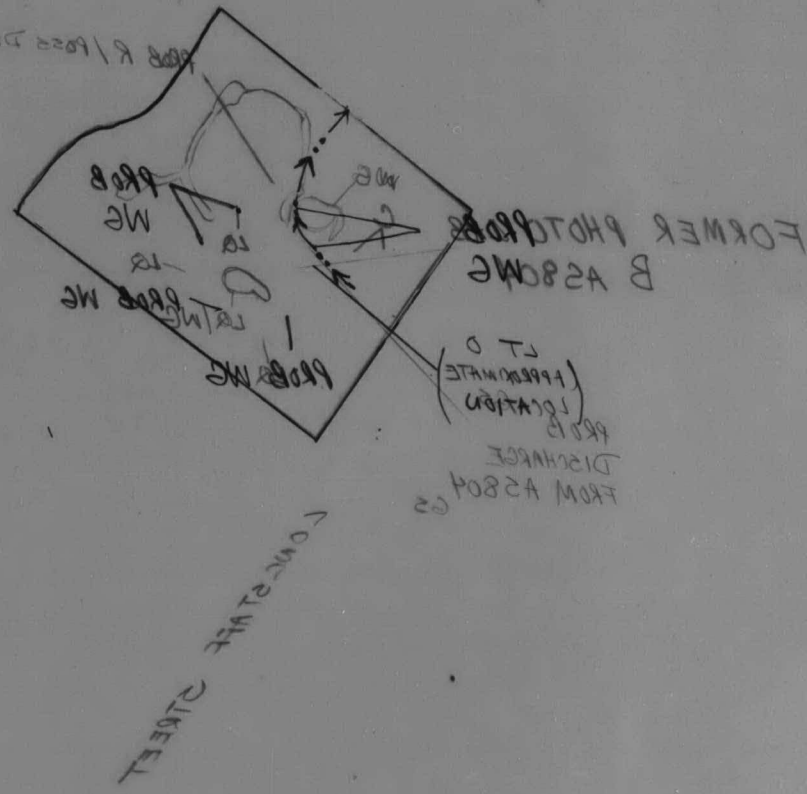
FIGURE 27 A
CAMP LEJEUNE
CAMP LEJEUNE

STUDY AREA 48
FEBRUARY 1, 1956

APPROX SCALE 1: 1,700

N

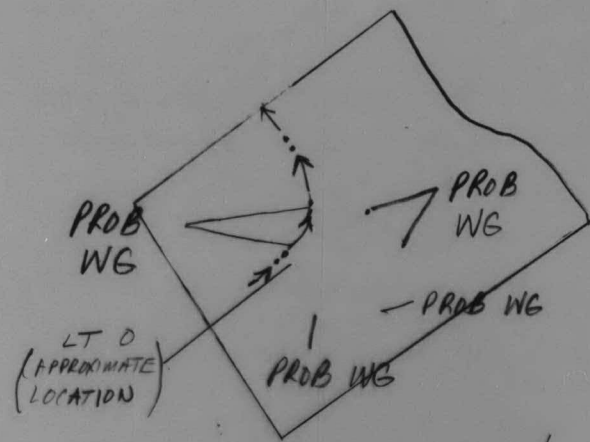
NEW RIVER



CAMP BARRAGE
FIGURE 21A

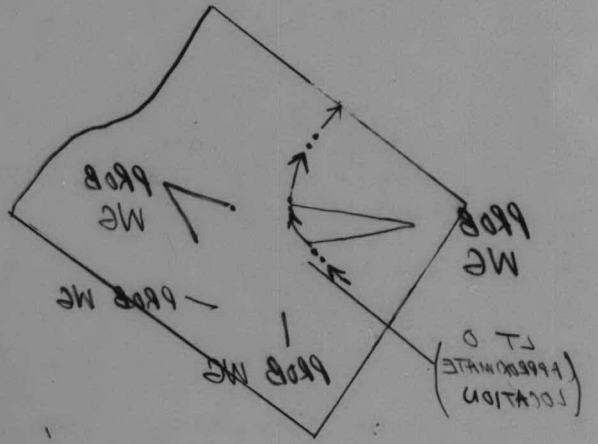
DECEMBER 1942
STAND AREA 78

APPROX SCALE: 1:100



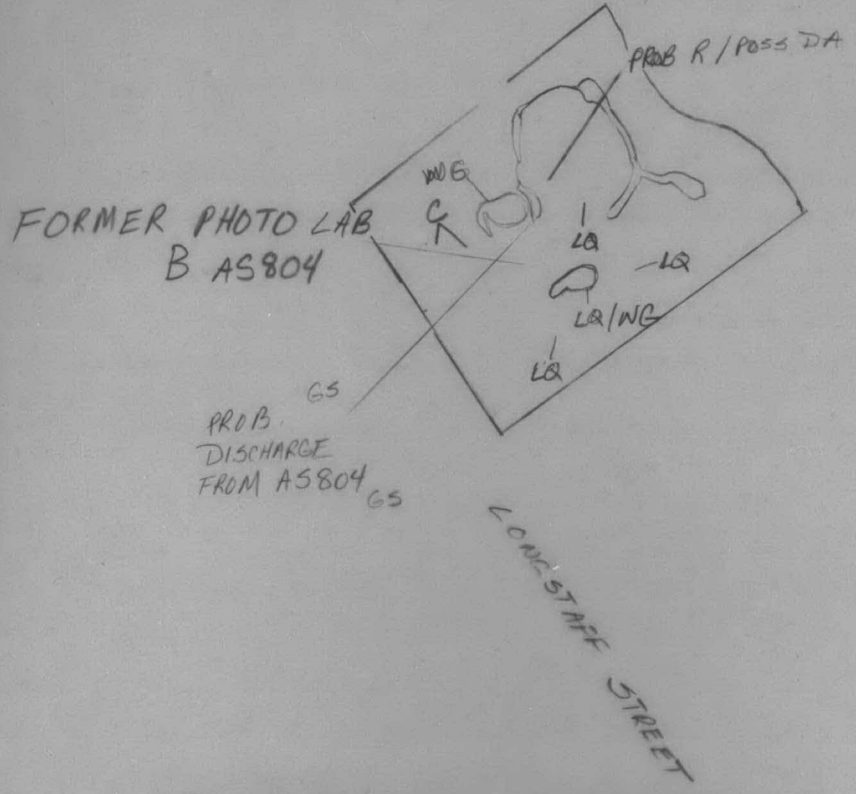

L FIGURE 27 A
CAMP LEJEUNE

STUDY AREA 48
FEBRUARY 1, 1956



STUDY AREA 48
 FEBRUARY 1952

CAMP LEVINE
 FIGURE 27A




NEW RIVER
↓

FIGURE 27B
CAMP LEJEUNE

STUDY AREA 48
DECEMBER 1971

APPROX SCALE 1/2 1,700



NEW RIVER
↓

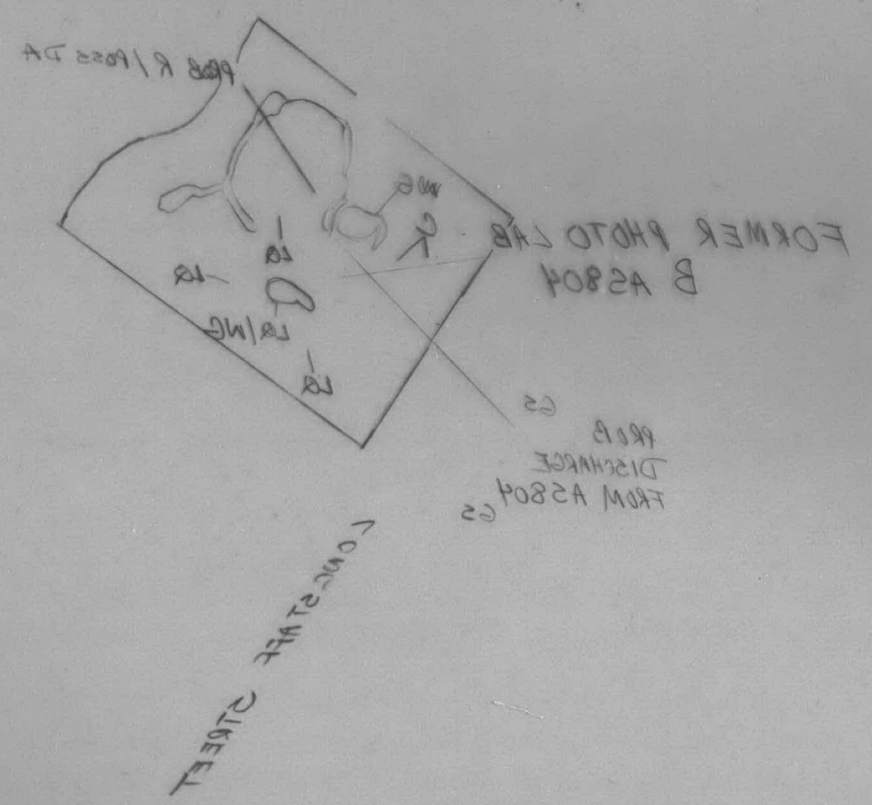


FIGURE 27B
GANDLER

DECEMBER 19 19 19
STUDY AREA 48

APPROX SCALE: 1:100







FIGURE 28
CAMP LEJEUNE

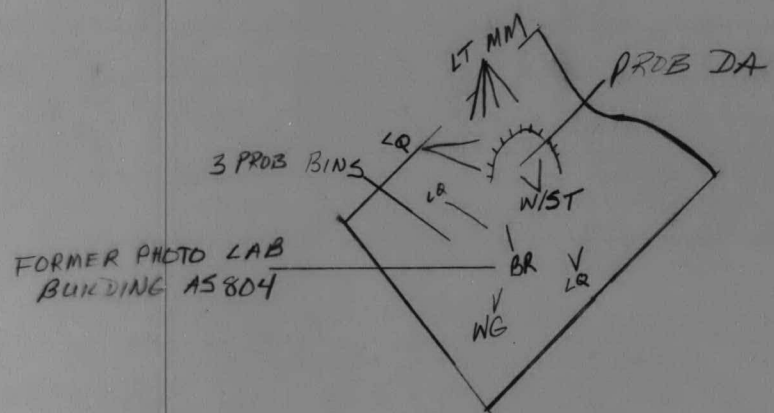
STUDY AREA 48
FEBRUARY 10, 1964

APPROX SCALE 1: 2,200

P# 2972 F# 993 (11)



NEW RIVER
↓



LONGSTAFF STREET

FIGURE 28
CAMP LEJEUNE

STUDY AREA 48
FEBRUARY 10, 1964

APPROX SCALE 1: 2,200

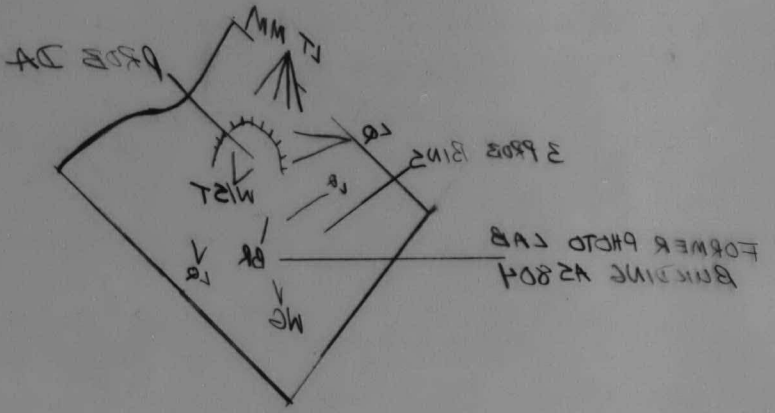
CAMP LEJEUNE
FIGURE 28

FEBRUARY 10, 1964
STUDY AREA 48

APPROX SCALE 1: 2,500

LONGSTAFF STREET

NEW RIVER



N
S



R# 2972

F# 993


(11)



STUDY AREA 48
OCTOBER 4, 1970

APPROX. SCALE
1:900

FIGURE 29
CAMP LEJEUNE STUDY AREA 48



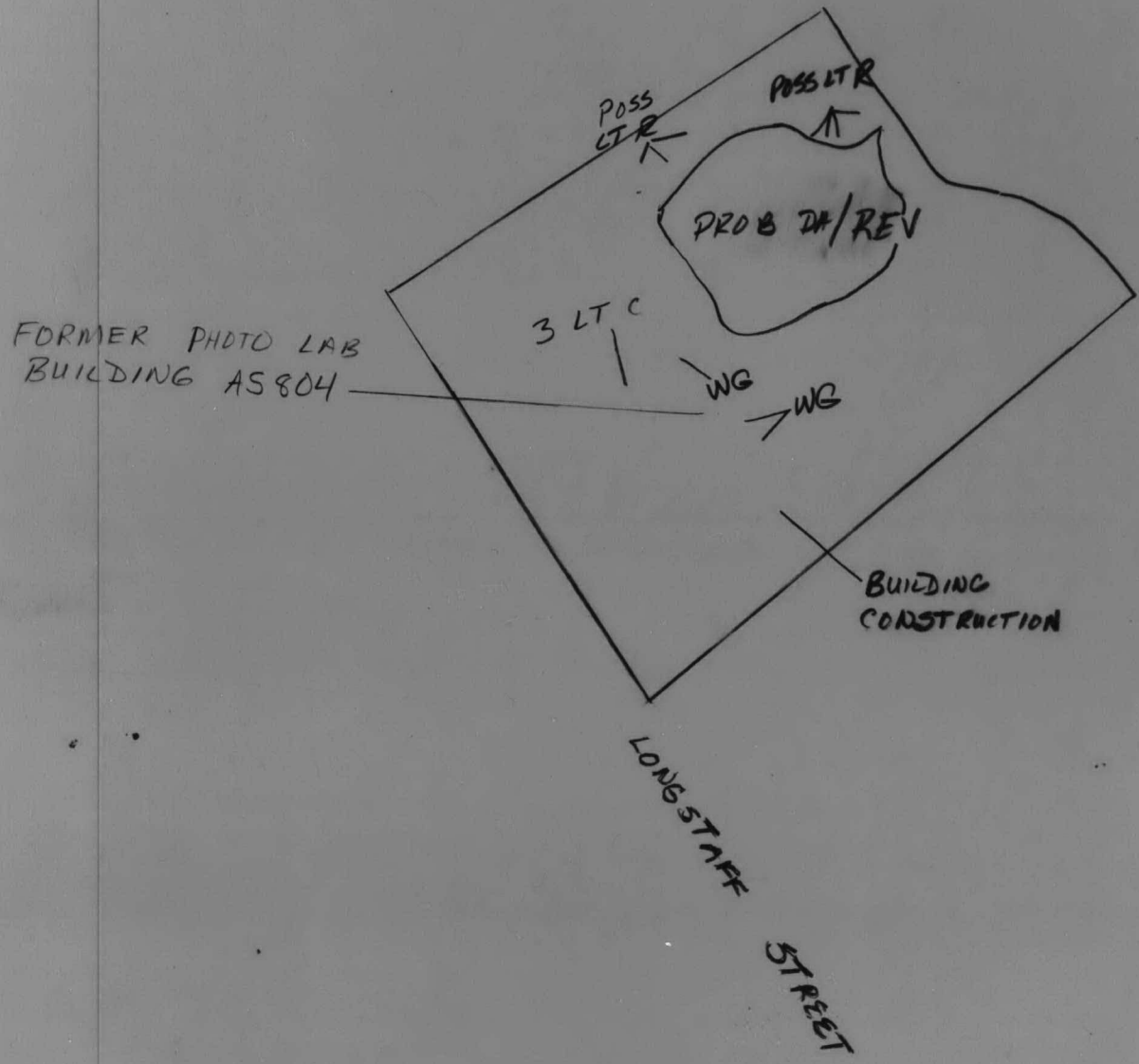



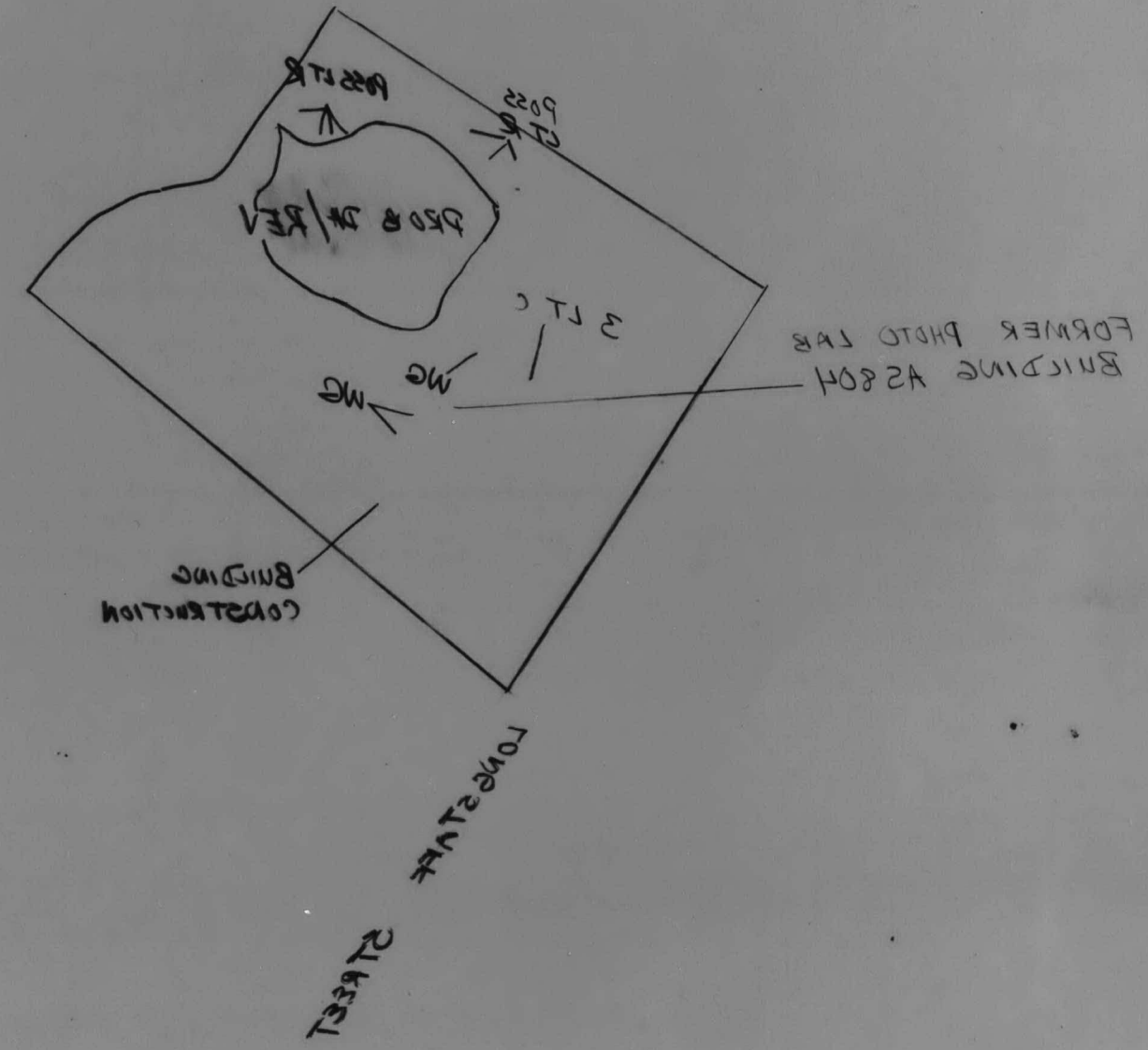
FIGURE 29
CAMP LEJEUNE

STUDY AREA 48
OCTOBER 4, 1970

APPROX. SCALE
1:900



NEW RIVER
↓




APPROX SCALE
1: 100

OCTOBER 4, 1940
STUDY AREA 48

CAMP LEGEND
FIGURE 2A







STUDY AREA 69
 39° 34' 45" N
 77° 25' 53" W



QUADRANGLE LOCATION

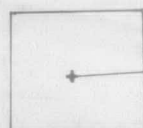
FIGURE 2-B
 CAMP LEJEUNE

RECORDS DIVISION OF STUDY AREA 69 APPROXIMATE SCALE 1:24,000
 SNEADS FERRY, NC QUAD

APPROXIMATE SCALE 1:1000
LOCATION MAP OF STUDY AREA @
SHEPPERTON, UK GRID

LAM. LEJ EUNE
FIGURE 5B

INTEGRATION



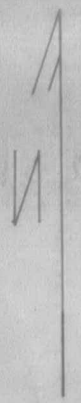
STUDY AREA 69

34° 34' 45" N
77° 25' 53" W

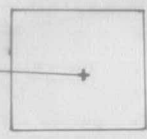
FIGURE 2B
CAMP LEJEUNE

LOCATION MAP of STUDY AREA 69 APPROXIMATE SCALE 1:4000
SNEADS FERRY, NC QUAD

ATTENTION

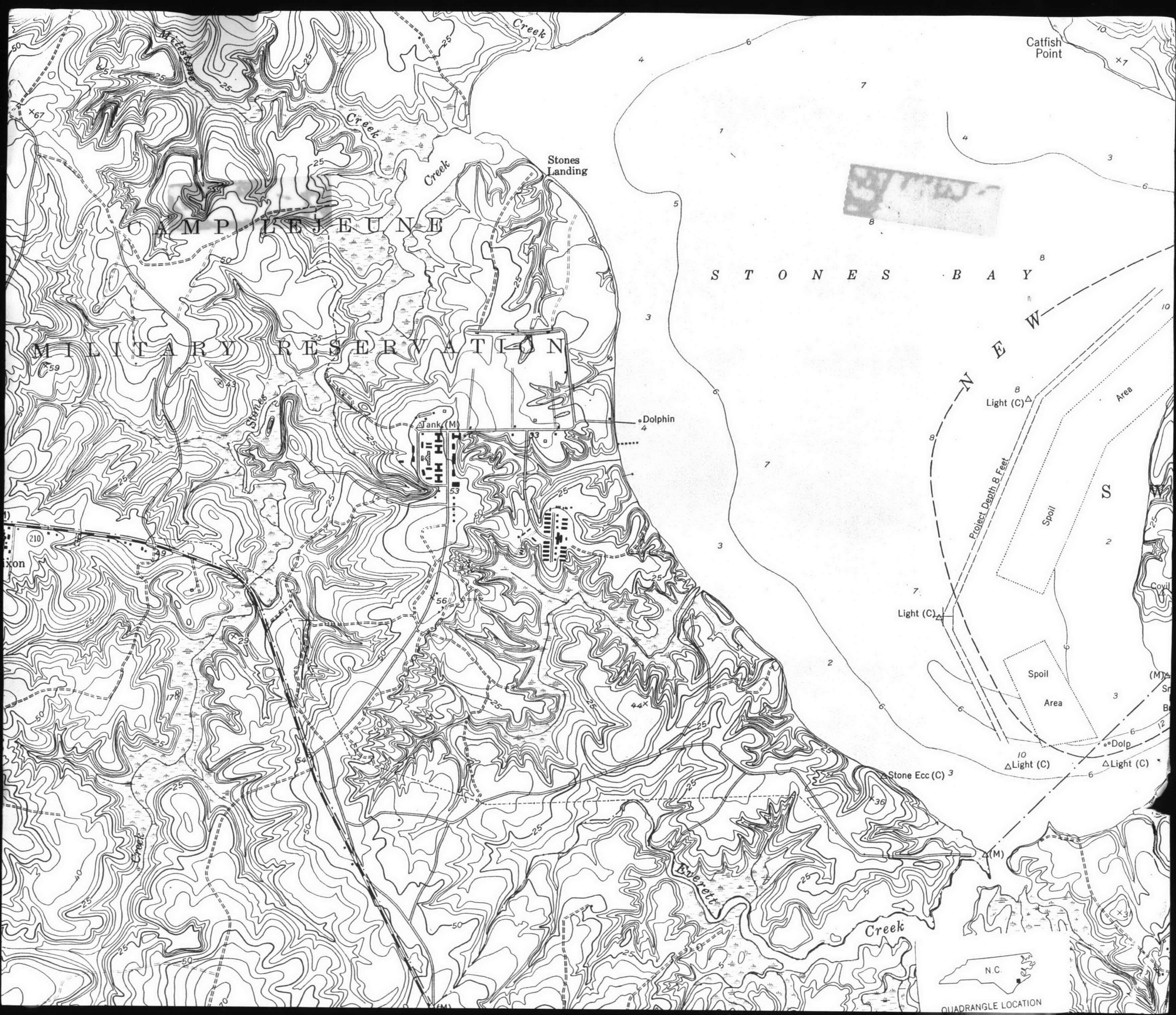


STUDY AREA 69
34° 34' 42" N
120° 22' 23" W



LOCATION MAP OF STUDY AREA 69
SWEETS FERRY, NC SOUND
APPROXIMATE SCALE 1:4000

CAMP LEJEUNE
FIGURE 2B









FIGURE 30
CAMP LEJEUNE

STUDY AREA 69
FEBRUARY 1, 1956

APPROX. SCALE 1:1900



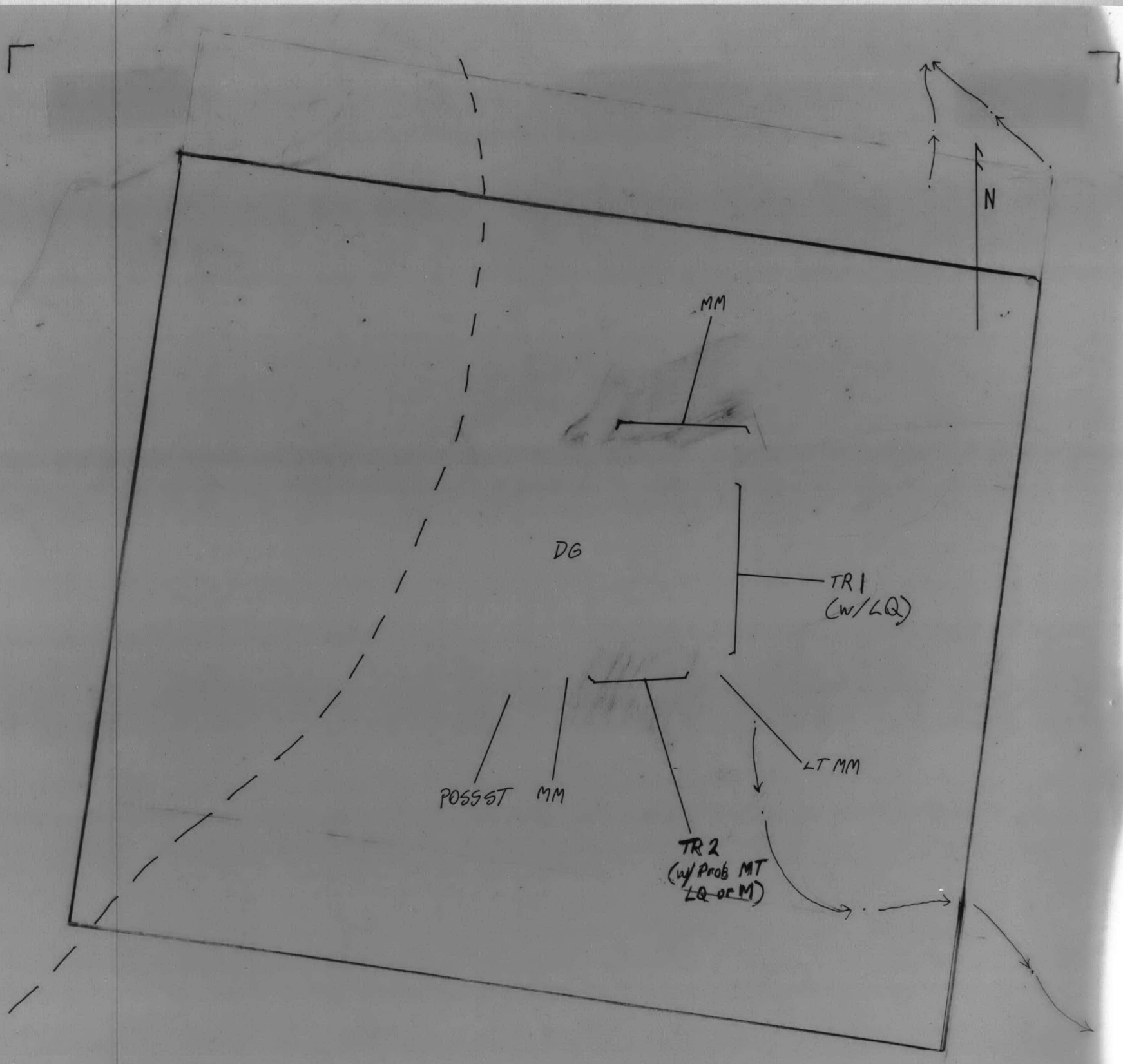


FIGURE 30
CAMP LEJEUNE

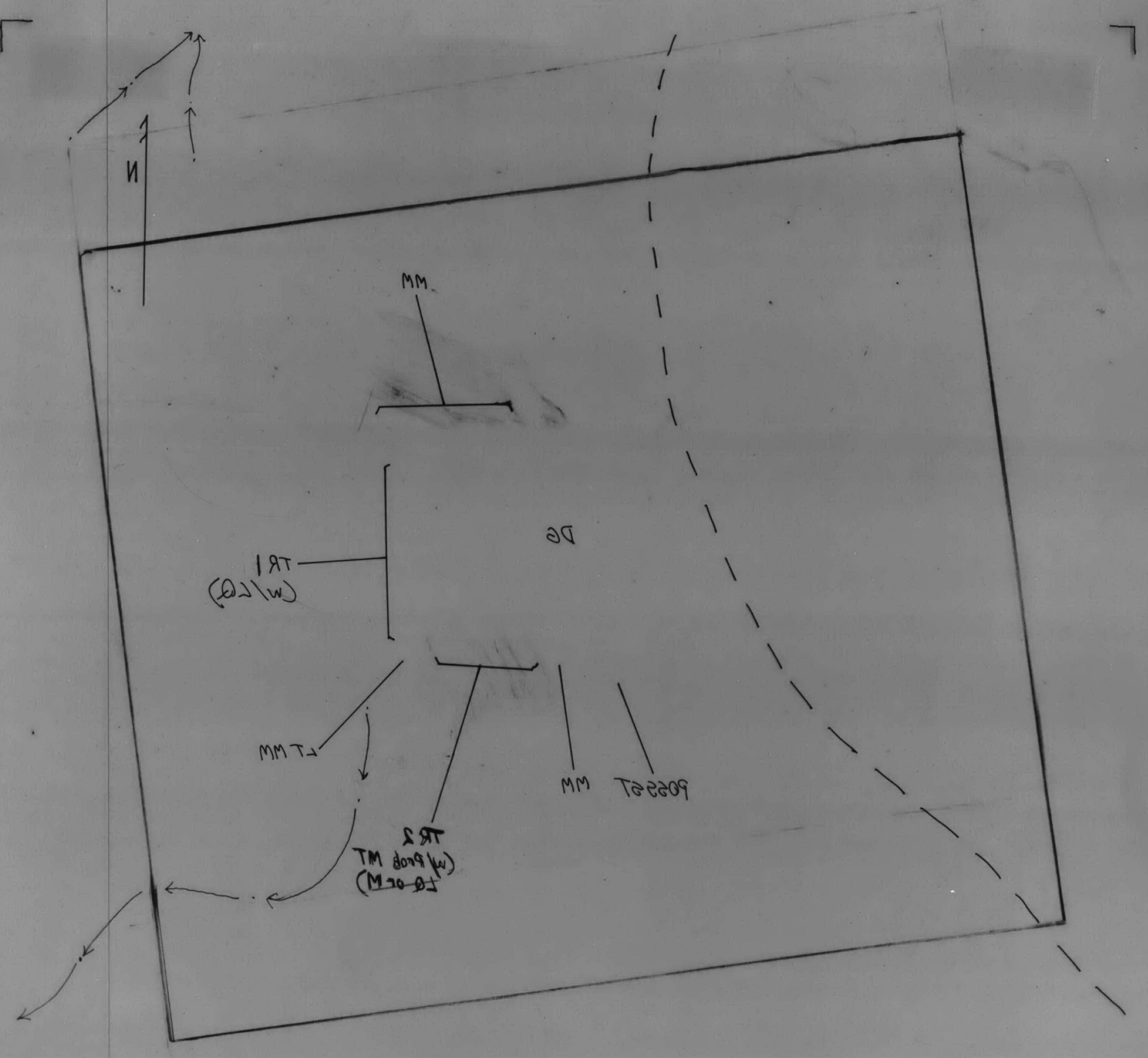
STUDY AREA 69
FEBRUARY 1, 1956


APPROX. SCALE 1:1900


APPROX. SCALE 1:1900

STUDY AREA CD
FEBRUARY 1956

CAMP LEZONE
FIGURE 30







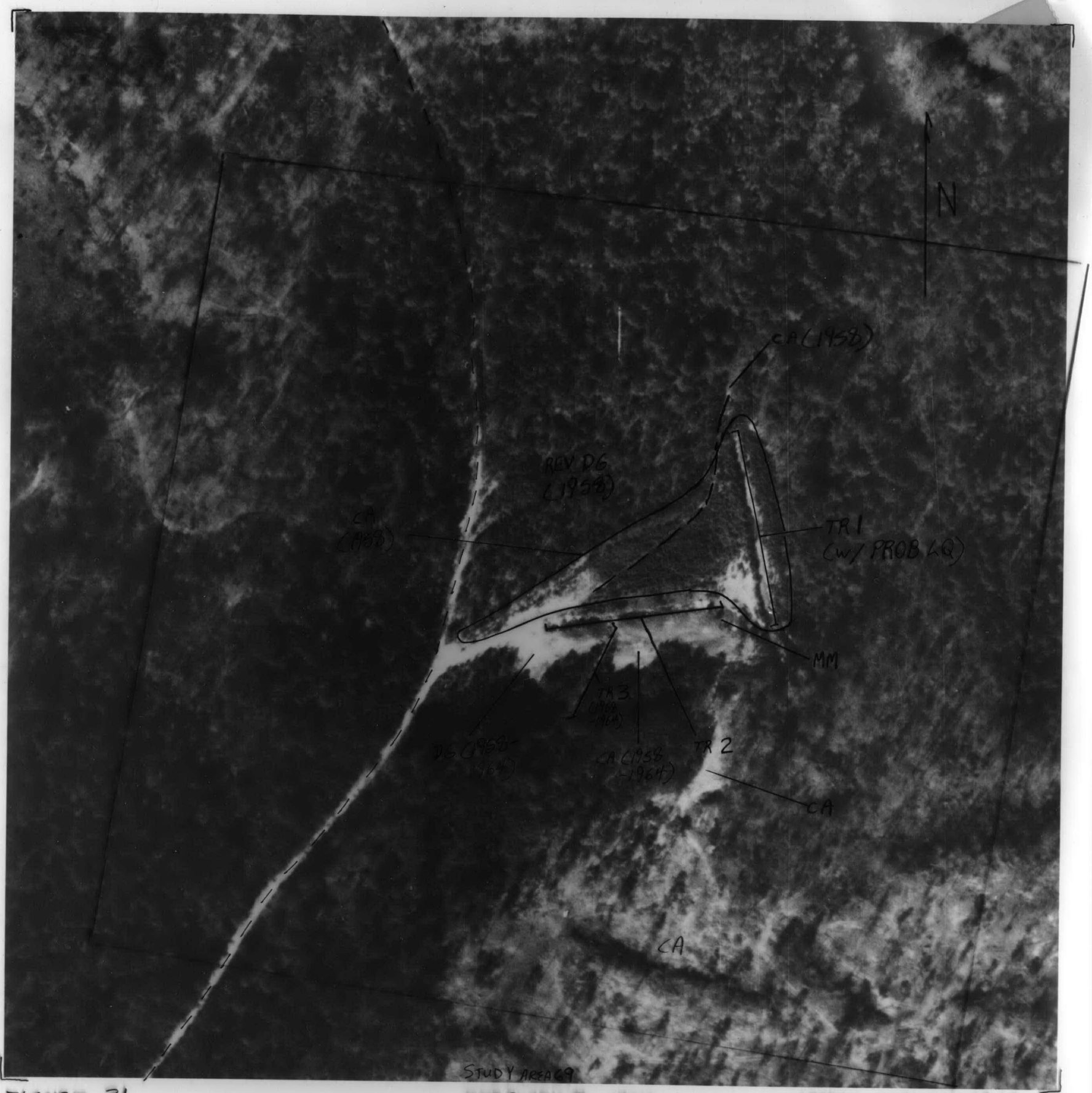



FIGURE 31
CAMP LEJEUNE

STUDY AREA
FEBRUARY 10, 1964

APPROX. SCALE 1:1900



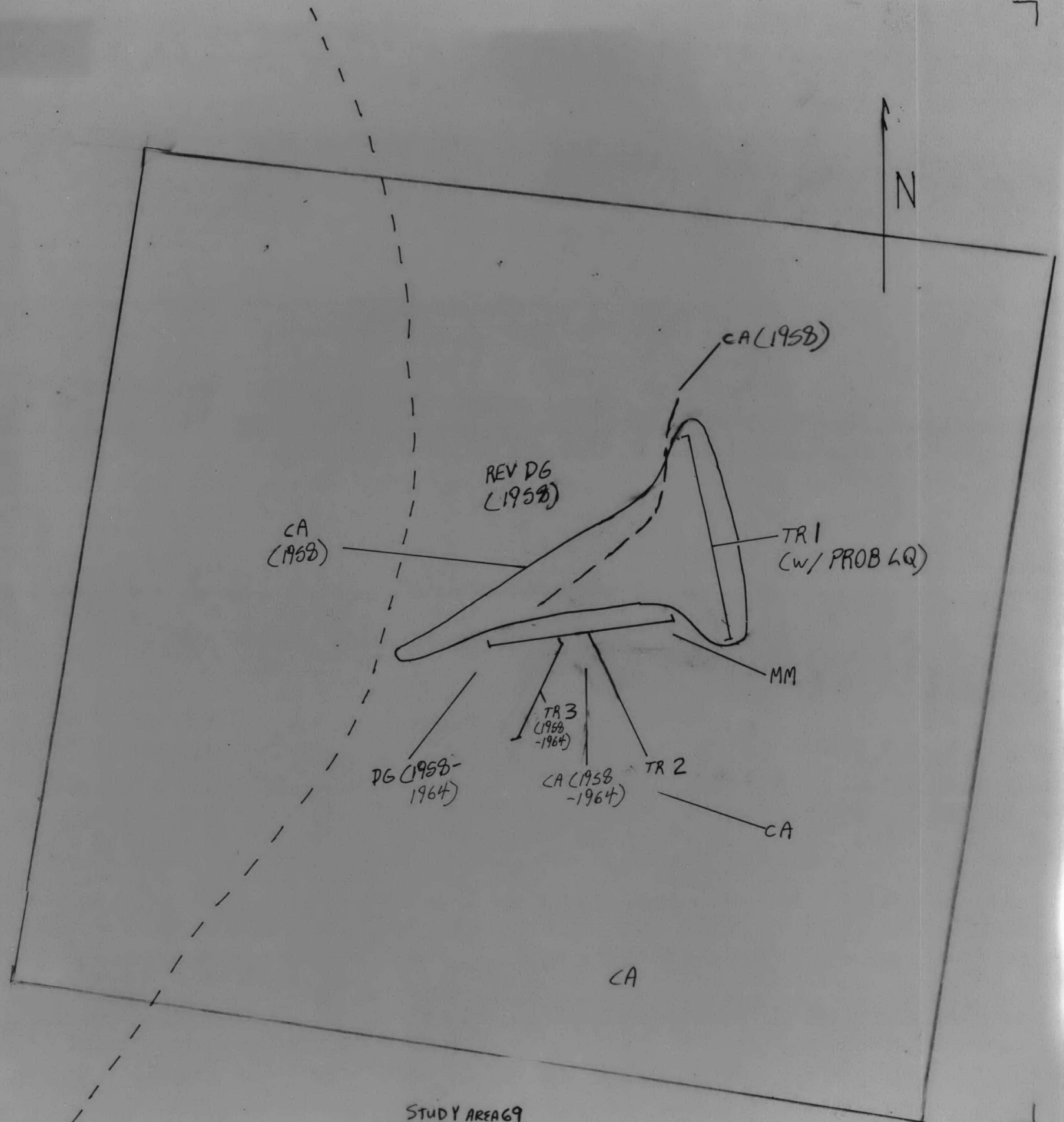


FIGURE 31
CAMP LEJEUNE

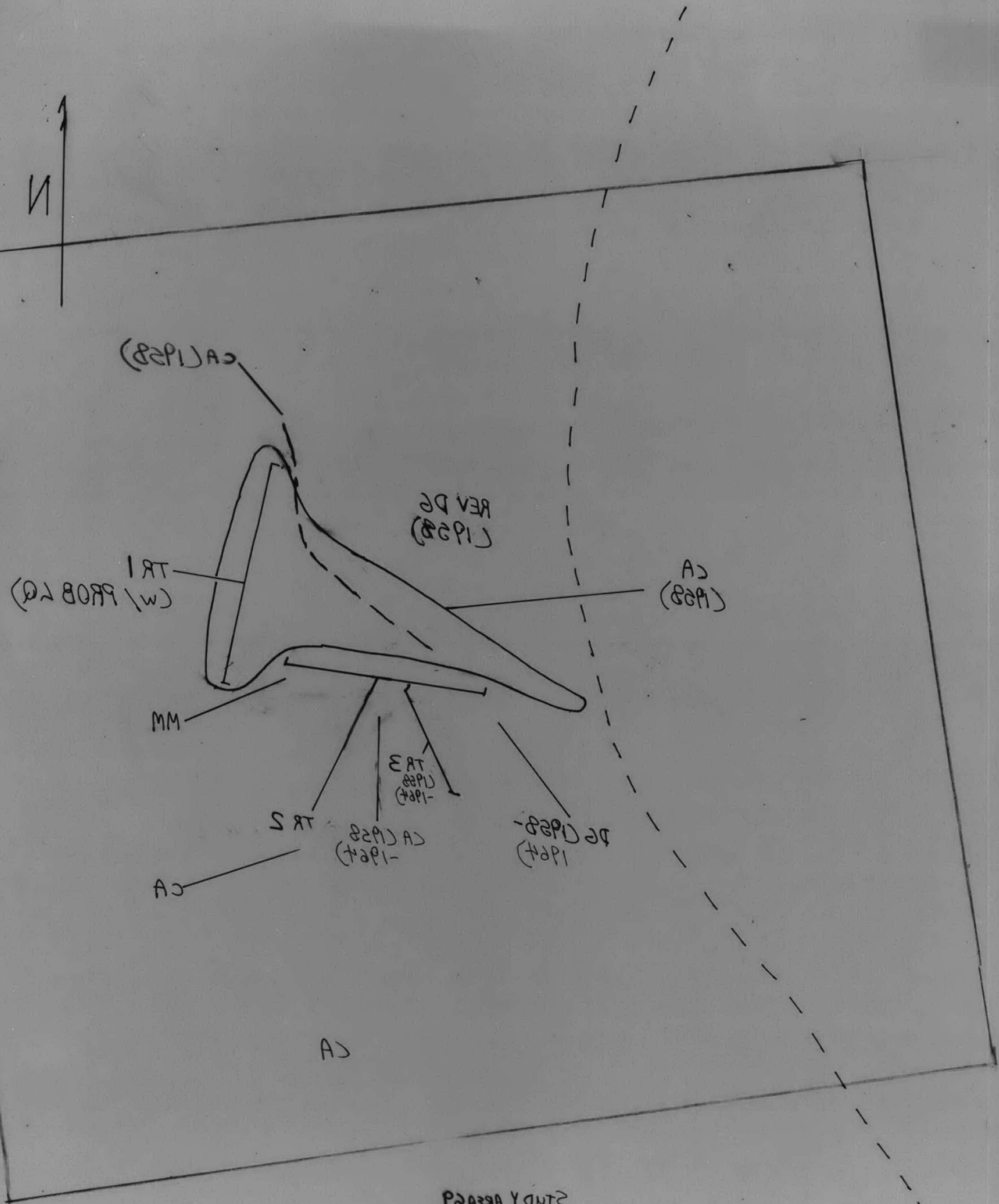
STUDY AREA 69
FEBRUARY 10, 1964

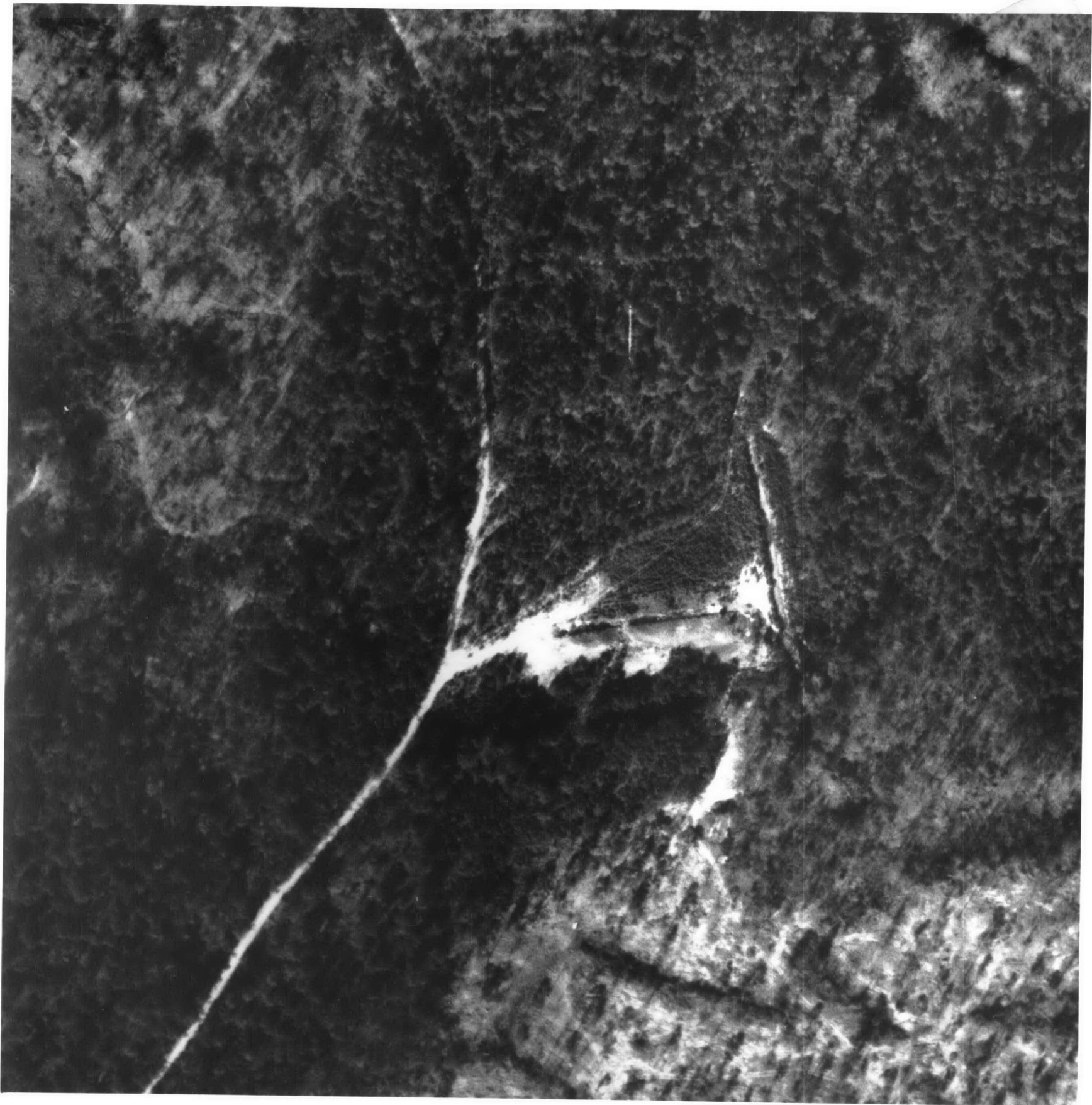
APPROX. SCALE 1:1900


CAMP LEZENNE
FIGURE 31

FEBRUARY 10, 1964
STUDY AREA

APPROX. SCALE 1:1000







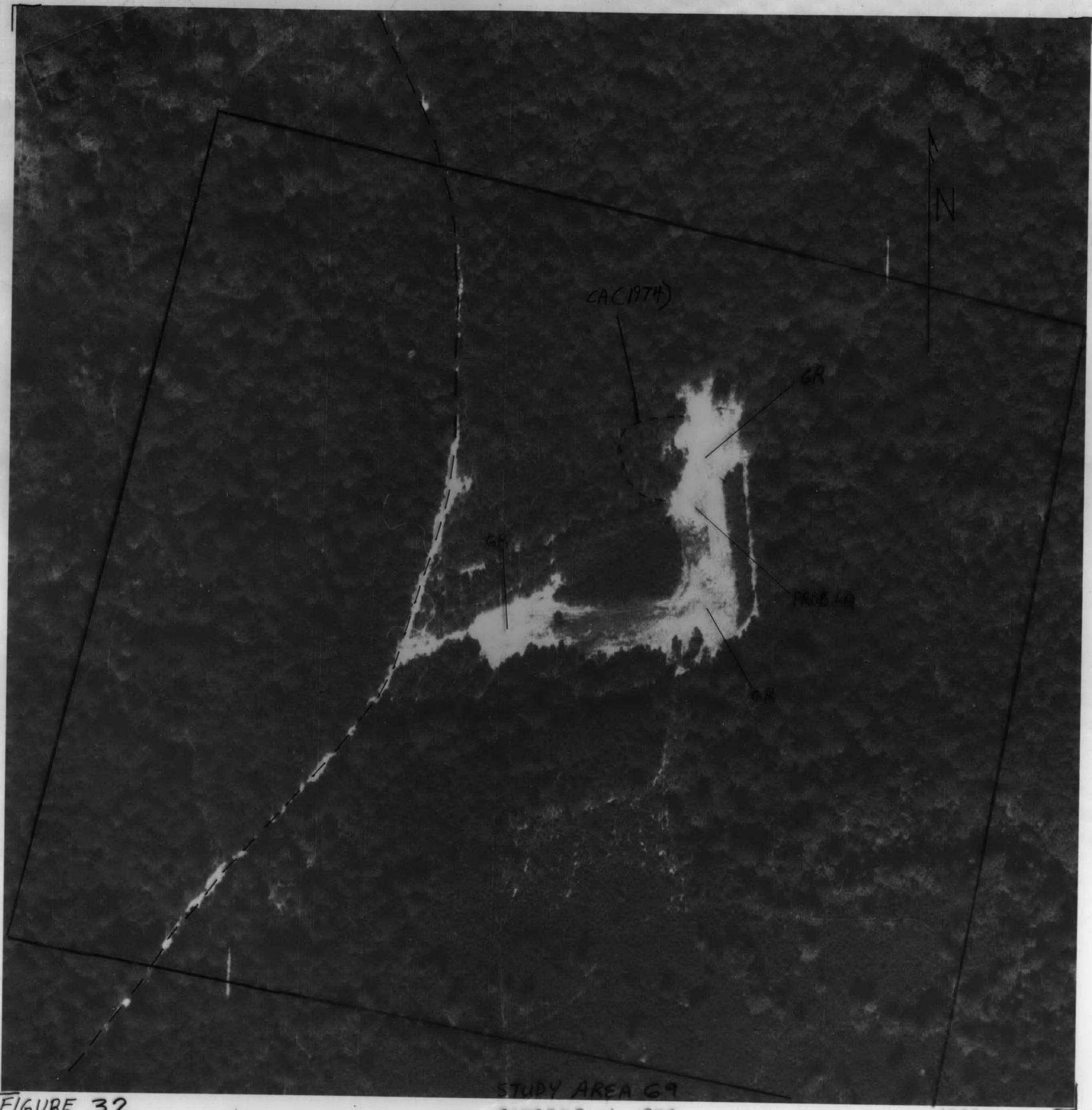



FIGURE 32
CAMP LEJEUNE

STUDY AREA 69
OCTOBER 4, 1970

APPROX. SCALE 1:1900



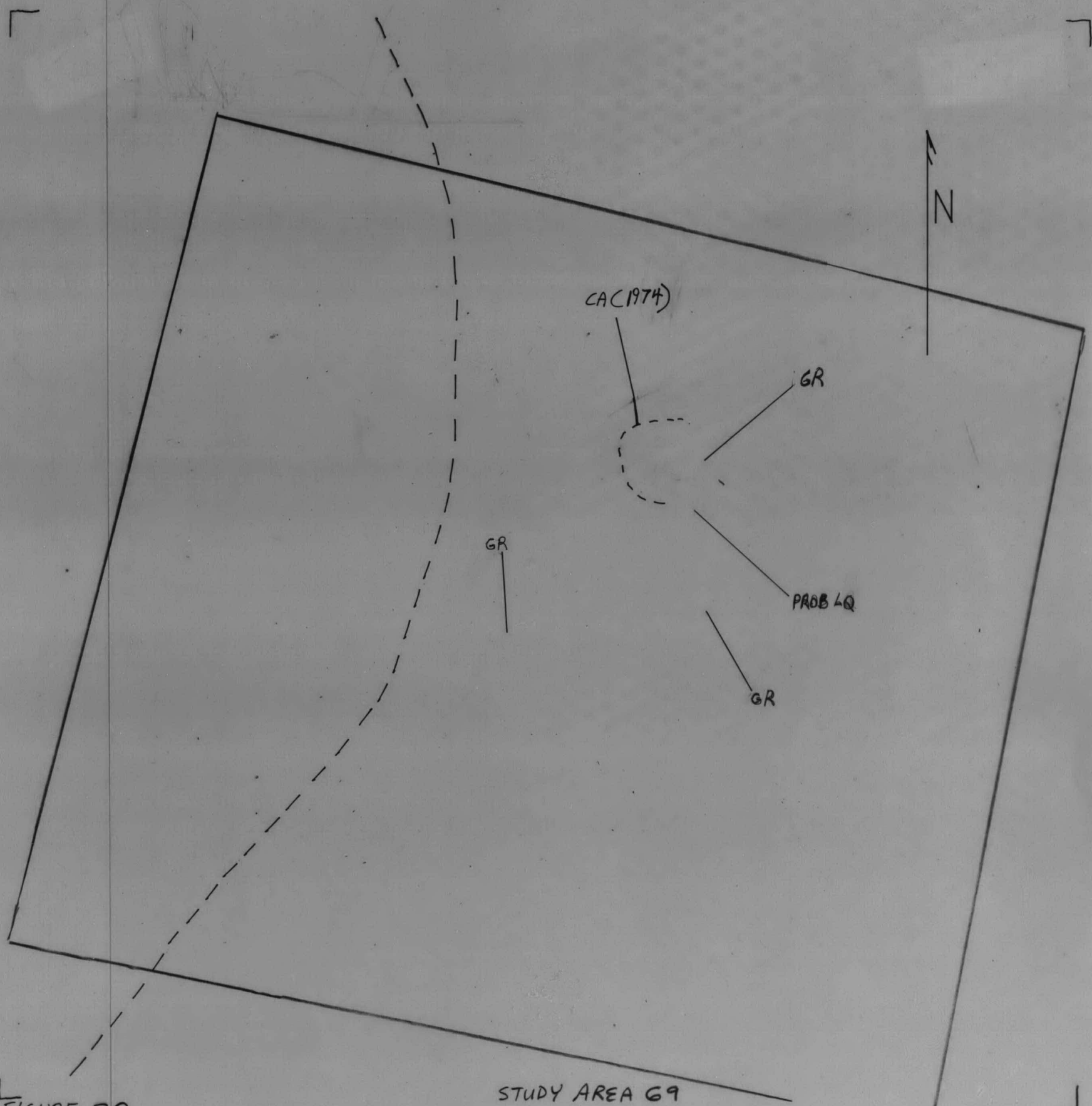


FIGURE 32
CAMP LESEUNE

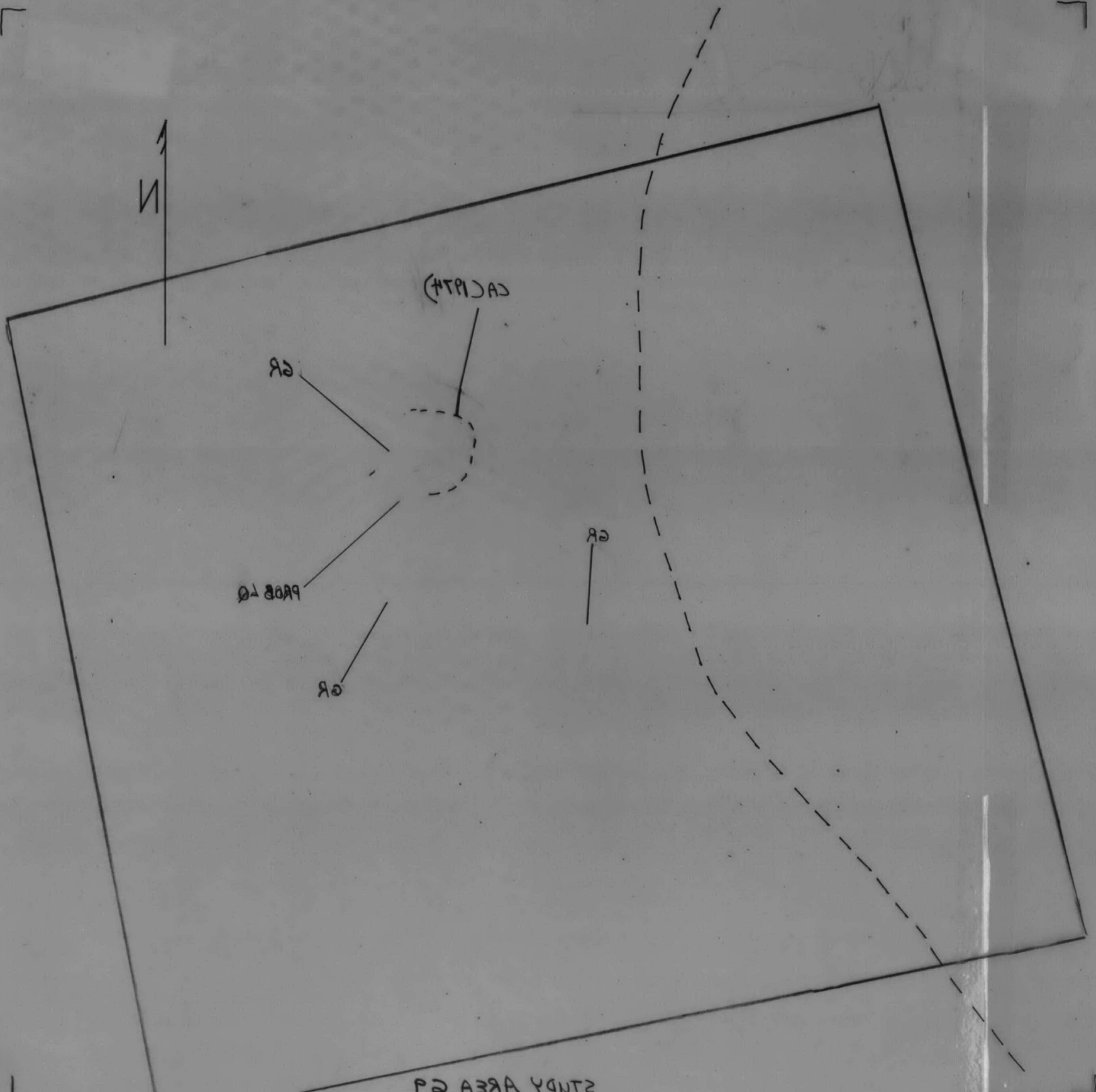
STUDY AREA 69
OCTOBER 4, 1970

APPROX. SCALE 1:1900

APPROX. SCALE 1:1000

STUDY AREA OF
OCTOBER 4, 1970

CAMP LEZENE
FIGURE 35

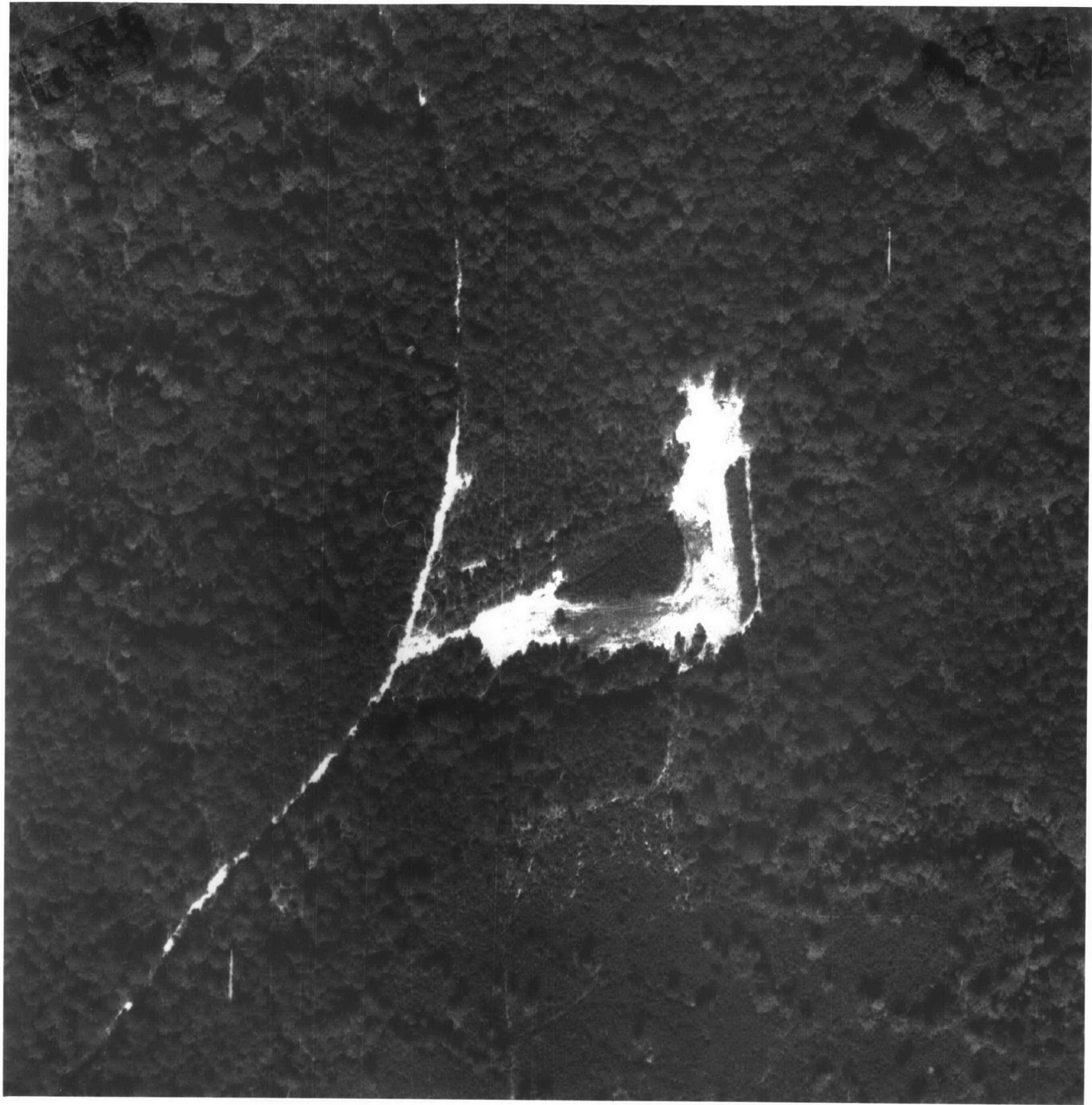



N

GR
PROB Q
GR

CASCITA

GR





12 29 88

DACA41-87-D-0067 1:3996

47

CAMP LEJEUNE SITE NO. 41 NC 344257-772833

L T-1



12 29 88

DACA41-87-D-0067 1:3996


1

49

CAMP LEJEUNE SITE NO. 41

NC 344257-772833

T-1



12 29 88

DACA41-87-D-0067 1:3996


1

51

CAMP LEJEUNE SITE NO. 41

NC 344257-772833

ε-T-TI





12 29 88 12:17 DACA41-87-D-0067 1:3996 152.93 1

53

CAMP LEJEUNE SITE NO. 41

NC 344257-772833

1 1-1



12 29 88

DACA41-87-D-0067 1:8100


1

55



CAMP LEJEUNE SITE NO. 41 NC 344257-772833

9 5-1




12 29 88 12:32 DACA41-87-D-0067 T: 8100 152.93 1 57



CAMP LEJEUNE SITE NO.41 NC 344257-772833

Σ-1






12 29 88 12:10 DACA41-87-D-8067-T-3996 15293 1

37

CAMP LEJEUNE SITE NO. 36 NC 344408-772639






12 29 88

DACA41-87-00067 1:3996

39

CAMP LEJEUNE SITE NO. 36


NC 344408-772639





0 9 4 12 29 88 12: 11 DAC 41 87 0 0067 1: 3996 152 93 1 41

CAMP LEJEUNE SITE NO. 36 NC 344408-772639






152 12 29 88

DACA 1-87-0-0067 1:7992

1

13

CAMP LEJUNE SITE NO. 36 NC 344408-772639



L 5 4 12 29 88

DACA41-87-0/-0067 1.7992

1

45



CAMP LEJEUNE SITE NO. 36 NC 344408 - 772639

