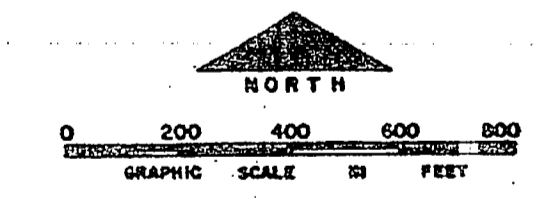



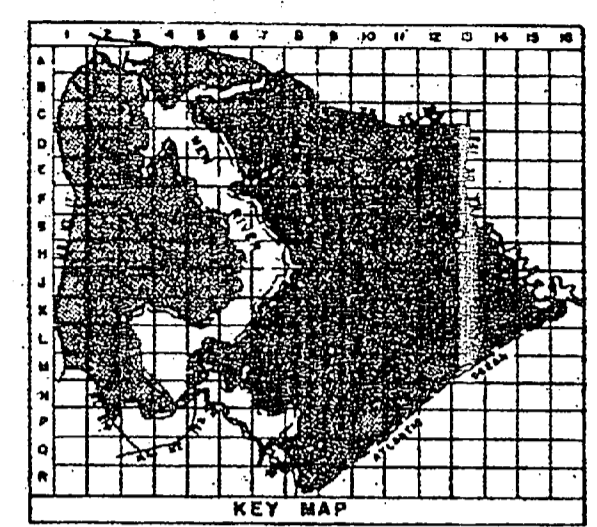
- LEGEND**
- BUILDINGS AND STRUCTURES
 - ROADS AND HIGHWAYS
 - ROADS (Unpaved)
 - FENCE
 - 5' CONTOUR (Source-USGS Maps)
 - RESERVATION BOUNDARY
 - POTABLE WATER MAIN
 - VALVE
 - FIRE HYDRANT

NOTES:
ALL WATER MARKS ARE CAST IRON UNLESS NOTED OTHERWISE.



| NO. | DESCRIPTION OF REVISION | DATE | INT. |
|---|-------------------------|-----------------|------|
| | | | |
| DEPARTMENT OF THE NAVY MARINE CORPS BASE CAMP LEJEUNE, NORTH CAROLINA | | | |
| WATER DISTRIBUTION SYSTEM EXISTING CONDITIONS | | | |
| DATE 31 JULY 84 | SCALE: GRAPHIC | SHEET N-6 OF 73 | |
| APPROVED / DATE | 00000187 | | |



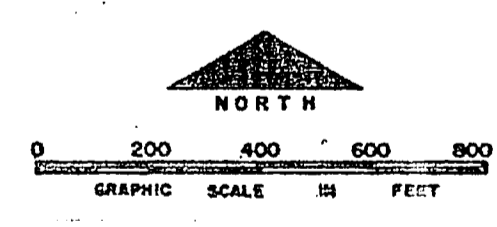


- LEGEND**
- BUILDINGS AND STRUCTURES
 - ROADS AND HIGHWAYS
 - - - ROADS (Unpaved)
 - - - FENCE
 - - - 5' CONTOUR (Source-USGS Maps)
 - - - RESERVATION BOUNDARY
 - - - SWAMP OR MARSH

- POTABLE WATER MAIN
- RAW WATER MAIN
- VALVE
- POST INDICATOR VALVE
- FIRE HYDRANT
- WATER WELL
- ELEVATED STORAGE TANK
- GROUND STORAGE TANK

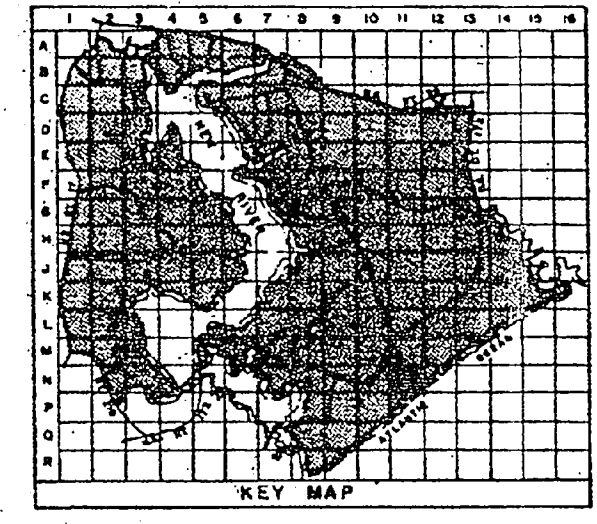
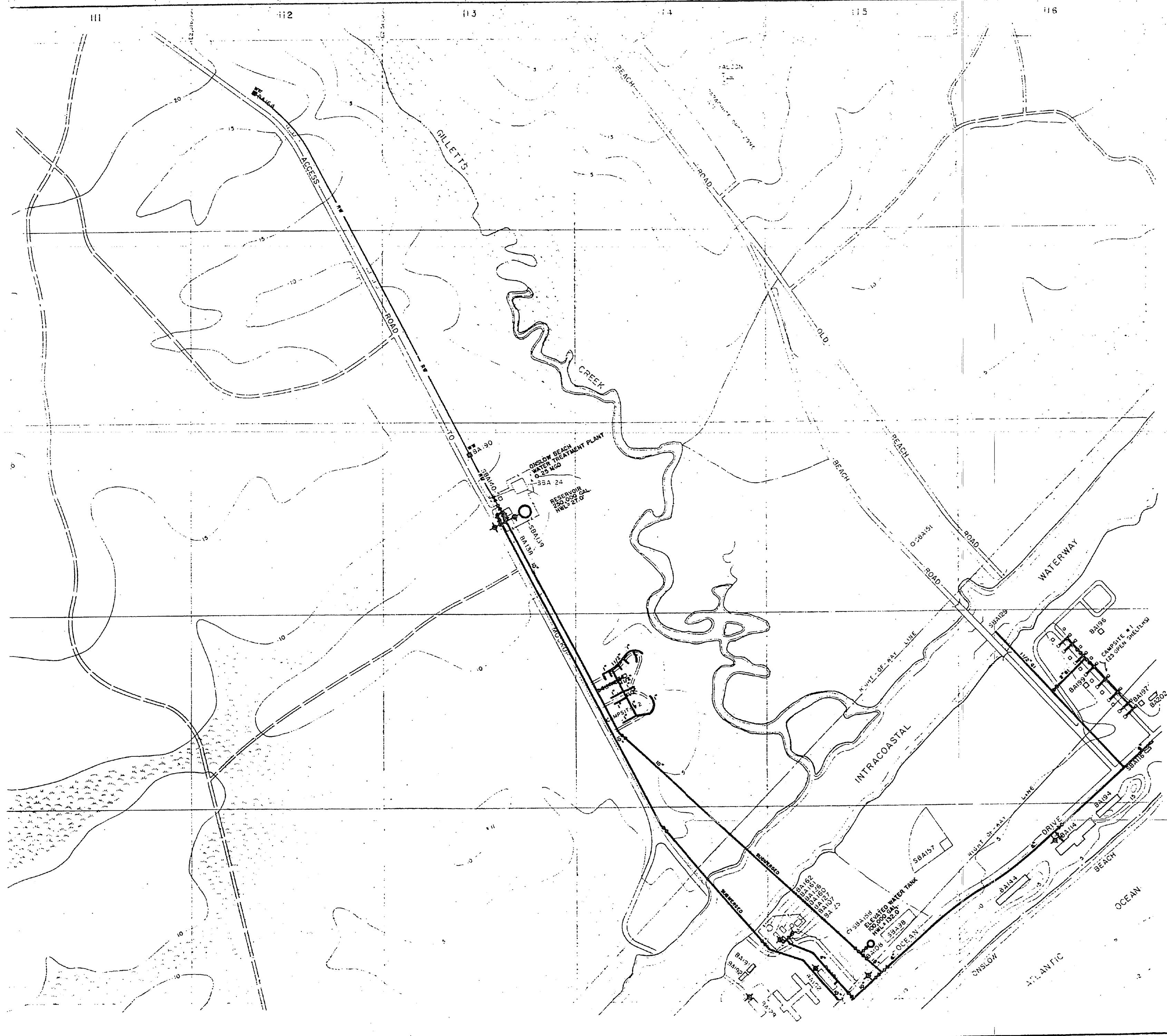
MATERIALS OF CONSTRUCTION
 PVC - POLYVINYL CHLORIDE

NOTES:
 ALL WATER MAINS ARE CAST IRON UNLESS NOTED OTHERWISE.



| NO. | DESCRIPTION OF REVISION | DATE | BY |
|--|-------------------------|-----------------|----|
| | | | |
| DEPARTMENT OF THE NAVY MARINE CORPS BASE CAMP LEJEUNE, NORTH CAROLINA | | | |
| WATER DISTRIBUTION SYSTEM EXISTING CONDITIONS | | | |
| DATE 31 JULY 64 | SCALE: GRAPHIC | SHEET N-7 OF 73 | |
| APPROVED / DATE | SCC0170 | | |





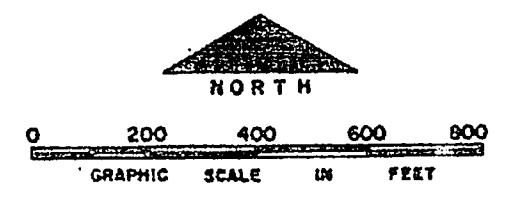
LEGEND

- BUILDINGS AND STRUCTURES
- ROADS AND HIGHWAYS
- ROADS (Unpaved)
- FENCE
- 5' CONTOUR (Source-USGS Maps)
- TACTICAL LANDING ZONE
- RESERVATION BOUNDARY
- SWAMP OR MARSH


- POTABLE WATER MAIN
- RAW WATER MAIN
- VALVE
- FIRE HYDRANT
- WATER WELL
- ELEVATED STORAGE TANK
- GROUND STORAGE TANK

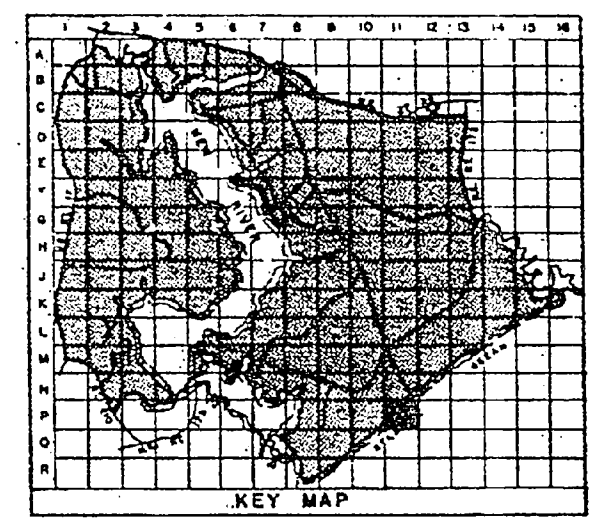
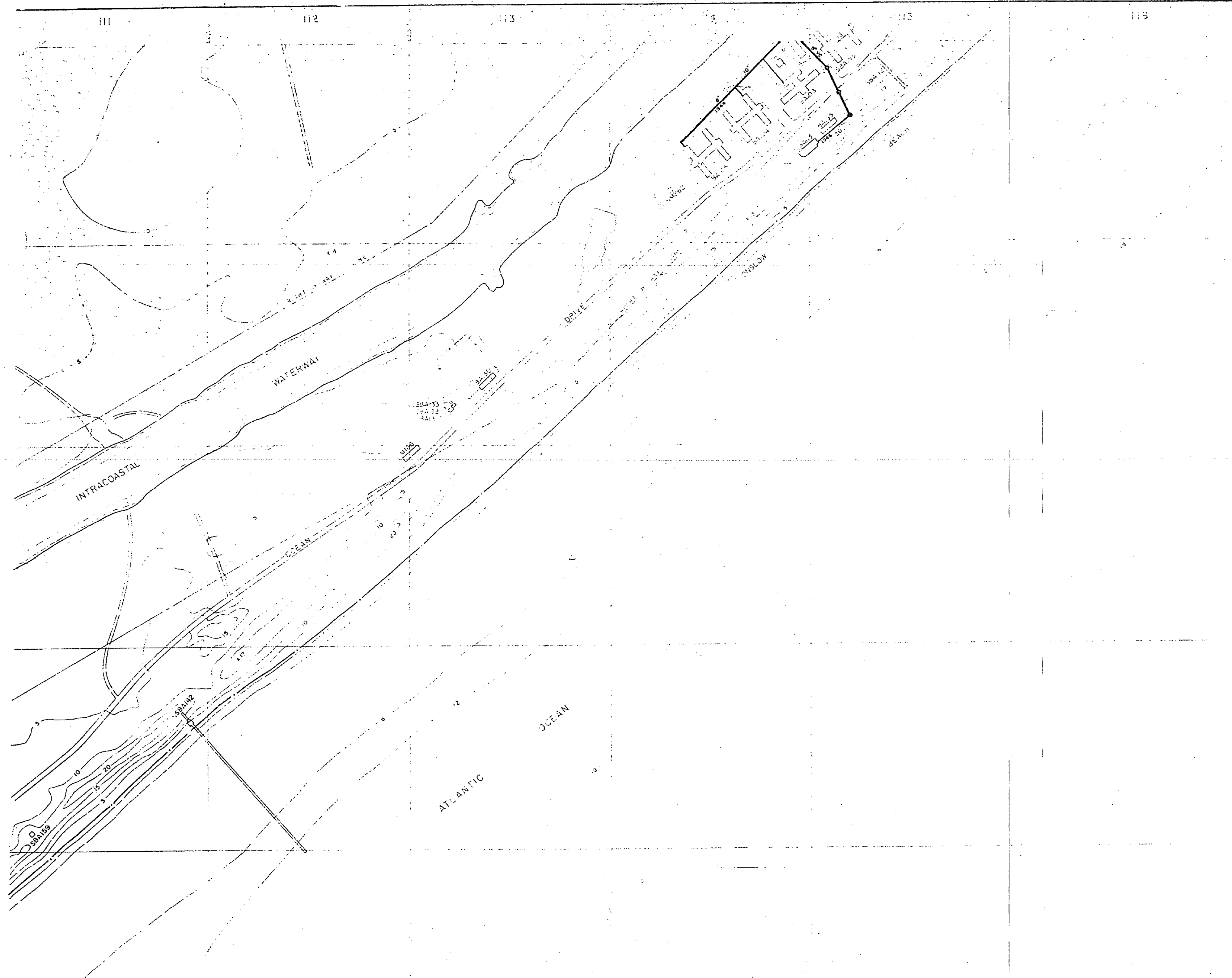
MATERIALS OF CONSTRUCTION
G1 - GALVANIZED IRON

NOTES:
ALL WATER MAINS ARE CAST IRON UNLESS NOTED OTHERWISE.
ALL SERVICE LINES TO CAMPBITE #1 ARE 3/4" G1 UNLESS NOTED OTHERWISE.



| | | | |
|--|-------------------------|------------------|------|
| NO. | DESCRIPTION OF REVISION | DATE | INT. |
| DEPARTMENT OF THE NAVY MARINE CORPS BASE CAMP LEJEUNE, NORTH CAROLINA | | | |
| WATER DISTRIBUTION SYSTEM EXISTING CONDITIONS | | | |
| DATE 31 JULY 84 | SCALE: GRAPHIC | SHEET N-II OF 73 | |
| APPROVED / DATE | 00000171 | | |



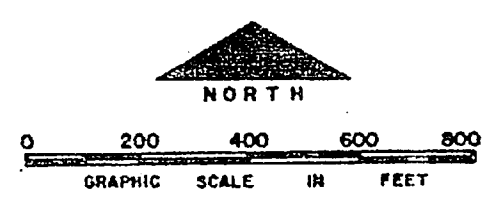


LEGEND

- BUILDINGS AND STRUCTURES
- ROADS AND HIGHWAYS
- ROADS (Unpaved)
- FENCE
- 5' CONTOUR (Source - USGS Maps)
- RESERVATION BOUNDARY
- SWAMP OR MARSH
- SANITARY SEWER
- MANHOLE
- SERVICE LINE

MATERIAL OF CONSTRUCTION
VC - VITRIFIED CLAY

NOTES:
ALL GRAVITY SEWERS ARE TERRA COTTA UNLESS NOTED OTHERWISE.



| NO. | DESCRIPTION OF REVISION | DATE | INT. |
|-----|-------------------------|------|------|
| | | | |

DEPARTMENT OF THE NAVY
MARINE CORPS BASE
CAMP LEJEUNE, NORTH CAROLINA

WASTEWATER COLLECTION SYSTEM
EXISTING CONDITIONS

DATE 31 JULY 84 SCALE: GRAPHIC SHEET P-II OF 73
APPROVED / DATE 000084

