

**VALUABLE**

RETURN TO  
PUBLIC WORKS  
OFFICE  
CAMP LEJEUNE  
NORTH CAROLINA

SUBJECT Location Gas Line  
Parade Field

**FIELD PARTY**

\_\_\_\_ IN CHARGE  
\_\_\_\_ INSTRUMENT  
\_\_\_\_ NOTES  
\_\_\_\_ TAPE READ  
\_\_\_\_ TAPE OR ROD  
\_\_\_\_ TAPE OR ROD  
\_\_\_\_ INSTRUMENT NO.  
\_\_\_\_ TAPE NO.

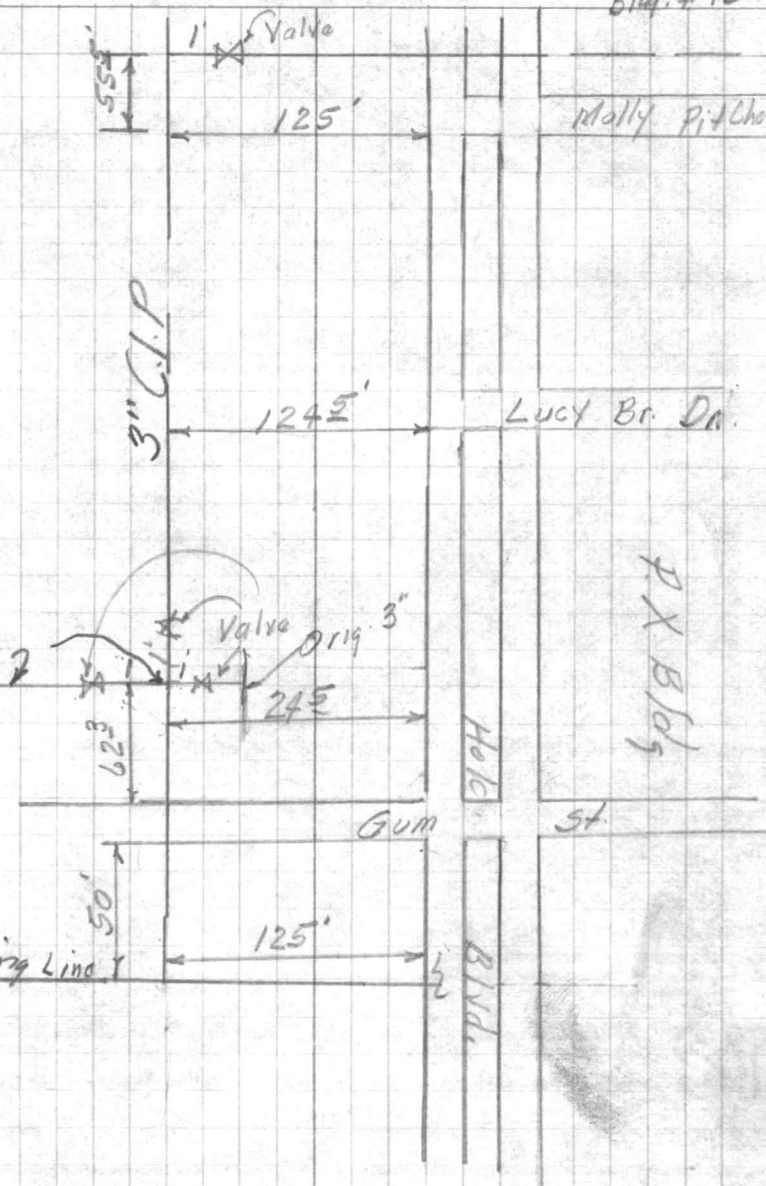
**WEATHER**

CLEAR \_\_\_\_\_  
CLOUDY \_\_\_\_\_  
WINDY \_\_\_\_\_  
RAIN \_\_\_\_\_  
FAIR \_\_\_\_\_  
SNOW \_\_\_\_\_  
HOT \_\_\_\_\_  
MODERATE \_\_\_\_\_  
COLD \_\_\_\_\_  
FOG \_\_\_\_\_  
FIGURED BY \_\_\_\_\_  
NOTES CHECKED BY \_\_\_\_\_  
PLOTTED BY \_\_\_\_\_

FILE No. \_\_\_\_\_  
FLDR. No. \_\_\_\_\_  
SHEET 1 of 3  
DATE 12/29 1955

Quad. No. \_\_\_\_\_ Blk. # 15

STATION	DIST.	ANGLE		+	H. I. BEARING	VER: ANG. DIFF.	ELEVATION
		o	'				



VALUABLE

SUBJECT

IN TO  
WORKS  
OFFICE

NORTH CAROLINA

FIELD PARTY

IN CHARGE

REMARKS

TIME

TABULAR

TAB OR NO

TAB ON W

TAB NO

WEATHER

CLEAR

WIND

RAIN

MOON

WINDY

OTHER

Sheet No

FIELD

NO

DATE

BY

DATE

BY

SEEKING

SEEKING

SEEKING

SEEKING

SEEKING

SEEKING

SEEKING

SEEKING

SEEKING

SEEKING

SEEKING

SEEKING

SEEKING

SEEKING

SEEKING

SEEKING

SEEKING

SEEKING

SEEKING

SEEKING

SEEKING

SEEKING

SEEKING

SEEKING

SEEKING

SEEKING

SEEKING

SEEKING

SEEKING

SEEKING

SEEKING

SEEKING

SEEKING

SEEKING

SEEKING

SEEKING

SEEKING

SEEKING

SEEKING

SEEKING

SEEKING

SEEKING

SEEKING

SEEKING

SEEKING

SEEKING

SEEKING

SEEKING

SEEKING

SEEKING

SEEKING

SEEKING

SEEKING

**VALUABLE**

SUBJECT \_\_\_\_\_  
\_\_\_\_\_  
\_\_\_\_\_  
\_\_\_\_\_  
\_\_\_\_\_

RETURN TO  
PUBLIC WORKS  
OFFICE  
CAMP LEJEUNE  
NORTH CAROLINA

**FIELD PARTY**

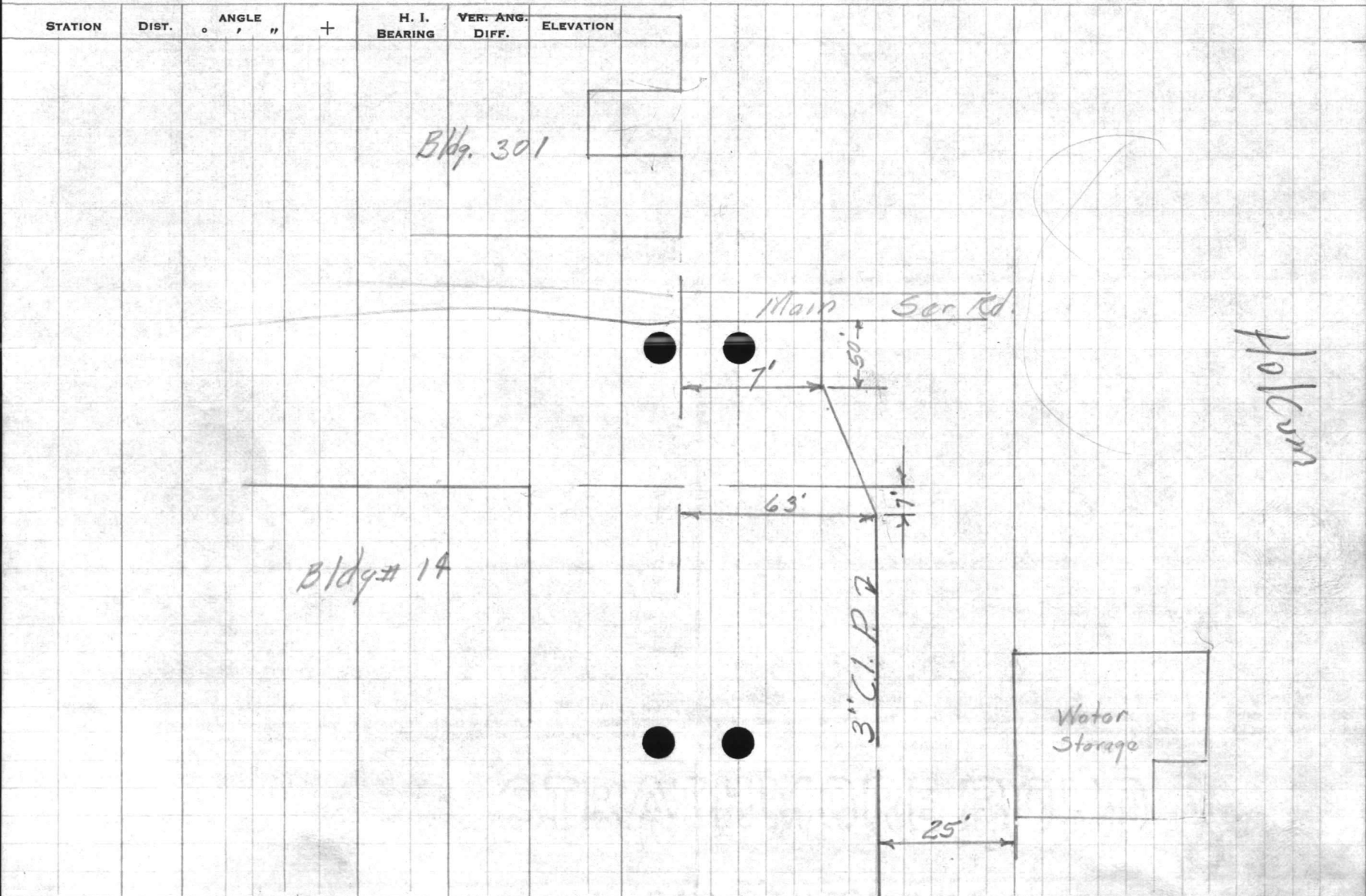
\_\_\_\_\_  
IN CHARGE  
\_\_\_\_\_  
INSTRUMENT  
\_\_\_\_\_  
NOTES  
\_\_\_\_\_  
TAPE READ  
\_\_\_\_\_  
TAPE OR ROD  
\_\_\_\_\_  
TAPE OR ROD  
\_\_\_\_\_  
INSTRUMENT NO.  
\_\_\_\_\_  
TAPE NO.

**WEATHER**

CLEAR  
CLOUDY  
WINDY  
RAIN  
FAIR  
SNOW  
HOT  
MODERATE  
COLD  
FOG  
FIGURED BY \_\_\_\_\_  
NOTES CHECKED BY \_\_\_\_\_  
PLOTTED BY \_\_\_\_\_

FILE No. \_\_\_\_\_  
FLDR. No. \_\_\_\_\_  
SHEET 2 of 3  
DATE \_\_\_\_\_ 19\_\_

Quad. No. \_\_\_\_\_



Holburn



VALUABLE

SECTION  
PUBLIC WORKS  
OFFICE  
CITY OF  
NORTH CAROLINA

STATION

HEARING

FIELD PARTY  
IN CHARGE  
INSTRUMENT  
MOUNT  
TAPES  
DATE OR BOX  
DATE OR BOX

WEATHER  
CLEAR  
CLOUD  
WIND  
TEMP  
HUMIDITY  
RICHARD D.  
HARRIS CHECKED BY  
DATE

FILE NO.

QUAL. NO.





**VALUABLE**

SUBJECT \_\_\_\_\_  
\_\_\_\_\_  
\_\_\_\_\_  
\_\_\_\_\_  
\_\_\_\_\_  
\_\_\_\_\_

RETURN TO  
PUBLIC WORKS  
OFFICE  
CAMP LEJEUNE  
NORTH CAROLINA

**FIELD PARTY**

\_\_\_\_\_  
IN CHARGE  
\_\_\_\_\_  
INSTRUMENT  
\_\_\_\_\_  
NOTES  
\_\_\_\_\_  
TAPE READ  
\_\_\_\_\_  
TAPE OR ROD  
\_\_\_\_\_  
TAPE OR ROD  
\_\_\_\_\_  
INSTRUMENT NO.  
\_\_\_\_\_  
TAPE NO. \_\_\_\_\_

**WEATHER**

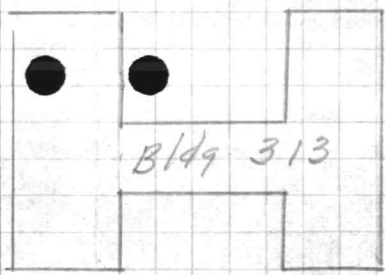
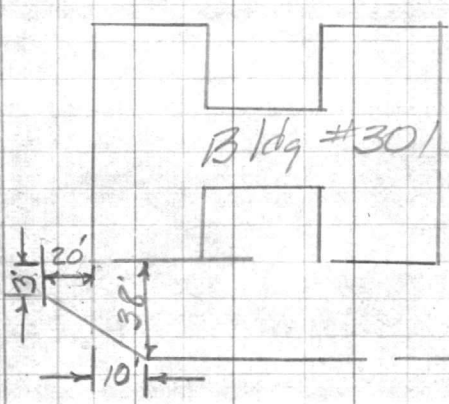
CLEAR  
CLOUDY  
RAIN  
FAIR  
SNOW  
HOT  
MODERATE  
COLD  
FOG

FILE No. \_\_\_\_\_  
FLDR. No. \_\_\_\_\_  
SHEET 3 of 3  
FIGURED BY \_\_\_\_\_  
NOTES CHECKED BY \_\_\_\_\_  
PLOTTED BY \_\_\_\_\_ DATE \_\_\_\_\_ 19\_\_\_\_

Quad. No. \_\_\_\_\_

STATION	DIST.	ANGLE ° ' "	+	H. I. BEARING	VER: ANG. DIFF.	ELEVATION
---------	-------	----------------	---	------------------	--------------------	-----------

Main Sec. rd



3" Gas 2

Existing Gas Line

38'  
45'

Halseum Blvd

STATION  
DIAL  
ANGLE  
READING  
DATE  
ELEVATION  
M. P. 1/2 M. 3/4 M. 1 M.  
STATION

STATION  
DIAL  
ANGLE  
READING  
DATE  
ELEVATION  
M. P. 1/2 M. 3/4 M. 1 M.  
STATION

FIELD PARTY  
IN CHARGE  
DATE  
TIME  
TYPE OF ROAD  
REPORT NO.

WEATHER  
CLEAR  
CLOUDY  
WINDY  
RAIN  
FOG  
THUNDER  
OTHER CHANGES  
P. DING

FIELD NO.  
FROM NO.



**VALUABLE**

SUBJECT ELEV. FOR PITOMETER SURVEY HADNDTPT. FIELD.

RETURN TO  
PUBLIC WORKS  
OFFICE  
CAMP LEJEUNE  
NORTH CAROLINA

**FIELD PARTY**

DENNS IN CHARGE  
INSTRUMENT \_\_\_\_\_  
NOTES \_\_\_\_\_  
TAPE READ \_\_\_\_\_  
TAPE OR ROD \_\_\_\_\_  
TAPE OR ROD \_\_\_\_\_  
INSTRUMENT No. \_\_\_\_\_  
TAPE No. \_\_\_\_\_

**WEATHER**

CLEAR \_\_\_\_\_ SNOW \_\_\_\_\_  
CLOUDY \_\_\_\_\_ HOT \_\_\_\_\_  
WINDY \_\_\_\_\_ MODERATE \_\_\_\_\_  
RAIN \_\_\_\_\_ COLD \_\_\_\_\_  
FAIR \_\_\_\_\_ FOG \_\_\_\_\_  
FIGURED BY \_\_\_\_\_  
NOTES CHECKED BY \_\_\_\_\_  
PLOTTED BY \_\_\_\_\_

FILE No. 160 Gen.  
FLDR. No. \_\_\_\_\_  
SHEET 1 of 2  
DATE 10-1-57

Quad. No. \_\_\_\_\_

STATION	DIST.	ANGLE		H. I. BEARING	VER. ANG. DIFF.	ELEVATION	NOTES	
		°	"					
B.m.		5	35	25	77	20 42	N. MOST COR. STEAM PIT (OLD) NEAR S. E. COR. 300	
					1.90	23.87	ON RIM OF AIR VALVE IN REAR BLDG # 300	
		1	81	25	68			
B.m.					5	26	20 42	N. MOST COR. STEAM (OLD) NEAR S. E. COR. # 300
B.m.		4	46	31	42	26 96	N. MOST COR. STEAM PIT (OLD) NEAR N. COR. BLDG # 500	
					4.59	26 83	ON N. EDGE CONC. WALK AT AIR VALVE N. SIDE BLDG # 500	
		4	54	31	37			
B.m.					4.41	26 96	N. MOST COR. STEAM PIT (OLD) NEAR N. COR. BLDG # 500	





**VALUABLE**
 SUBJECT \_\_\_\_\_  
 \_\_\_\_\_  
 \_\_\_\_\_  
 \_\_\_\_\_  
 \_\_\_\_\_

 RETURN TO  
 PUBLIC WORKS  
 OFFICE  
 CAMP LEJEUNE  
 NORTH CAROLINA

## FIELD PARTY

 \_\_\_\_\_ IN CHARGE  
 \_\_\_\_\_ INSTRUMENT  
 \_\_\_\_\_ NOTES  
 \_\_\_\_\_ TAPE READ  
 \_\_\_\_\_ TAPE OR ROD  
 \_\_\_\_\_ TAPE OR ROD  
 \_\_\_\_\_ INSTRUMENT NO.  
 \_\_\_\_\_ TAPE NO.

## WEATHER

 CLEAR \_\_\_\_\_ SNOW \_\_\_\_\_  
 CLOUDY \_\_\_\_\_ HOT \_\_\_\_\_  
 WINDY \_\_\_\_\_ MODERATE \_\_\_\_\_  
 RAIN \_\_\_\_\_ COLD \_\_\_\_\_  
 FAIR \_\_\_\_\_ FOG \_\_\_\_\_  
 FIGURED BY \_\_\_\_\_  
 NOTES CHECKED BY \_\_\_\_\_  
 PLOTTED BY \_\_\_\_\_

 FILE No. \_\_\_\_\_  
 FLDR. No. \_\_\_\_\_  
 SHEET 2 of 2  
 DATE \_\_\_\_\_ 19\_\_

Quad. No. \_\_\_\_\_

STATION	DIST.	ANGLE ° ' "	H. I. BEARING	VER: ANG. DIFF.	ELEVATION	
B. m.		<del>0.81</del> 24	<del>26</del> 26		25.81	FINISH FL. WEST END <del>BUTLER BLDG</del> 739 Quonset Hut, Bldg # 746
		24 3.28	48 24	3.38 3.39	23.43 23.23	ON BOARD AT OPEN HOLE HOUSE OVER HOLE
B. m.				0.67 0.90	25.81 25.81	(25.81) <del>Quonset Hut, Bldg # 746</del>
B. m.			3 77 39	25	30.48	BOLT IN P.P. # APPROX. 50' S.E. WELL # 605
T.P.				3 19	31.06	
			3 51 34	57		
T.P.				5.08	29.49	ON TOP HUB 12.1' FROM EDGE ST. NEAR PT-DE RAD. NEAR EAST COR. BLDG. 916
			5 14 34	63		
T.P.				3 69	30.94	
			3 30 34	24		
B. m.				3 76	30.48	BOLT. IN P.P. APPROX 50' S.E. WELL # 605

RECEIVED

SUBJECT

RECEIVED  
FIELD WORKS  
OFFICE  
LITTLE ROCK  
ARIZONA

STATION DIST

ANGLE

H. H. WEBB

FILE NO.

TAB ON TOP

ALL LOAD

WEIGHT

CLASS

WEATHER

FIELD NO.

DATE

TIME

PLACE

REMARKS





**VALUABLE**

SUBJECT \_\_\_\_\_

 RETURN TO  
 PUBLIC WORKS  
 OFFICE  
 CAMP LEJEUNE  
 NORTH CAROLINA

## FIELD PARTY

 \_\_\_\_\_ IN CHARGE  
 \_\_\_\_\_ INSTRUMENT  
 \_\_\_\_\_ NOTES  
 \_\_\_\_\_ TAPE READ  
 \_\_\_\_\_ TAPE OR ROD  
 \_\_\_\_\_ TAPE OR ROD  
 \_\_\_\_\_ INSTRUMENT NO.  
 \_\_\_\_\_ TAPE NO.

## WEATHER

 CLEAR  
 CLOUDY  
 WINDY  
 RAIN  
 FAIR  
 SNOW  
 HOT  
 MODERATE  
 COLD  
 FOG  
 FIGURED BY \_\_\_\_\_  
 NOTES CHECKED BY \_\_\_\_\_  
 PLOTTED BY \_\_\_\_\_

FILE No. \_\_\_\_\_

FLDR. No. \_\_\_\_\_

SHEET 3 of 3DATE 10-2 19\_\_

Quad. No. \_\_\_\_\_

STATION	DIST.	ANGLE		+	H. I. BEARING	VER. ANG. DIFF.	ELEVATION
		°	' "				
					3 85 30 82		26 97
T. P.						3,38	27.44
					4 41 32,05		
T. P.						3,24	28.81
					4 06 32 87		
B. m.						4,22	28 65
					4 29 32.94		
T. P.						4,17	28 77
					3,22	31,99	
T. P.						4,58	27,41
					3 50 30 91		
B. m.						3 95	26 96 (26 97) FL. WELL # 625

FL. WELL # 625

 ON RIM AIR VALVE MANHOLE 34' WEST  
 JANT CROSSING BETWEEN WELL HOUSE  
 # 625 & BUTLER BLDG # 739 ON M. S. R.

TABLE

SUBJECT

REVISION TO  
MATERIAL NUMBER  
OF SET  
DATE  
BY

CLASSIFICATION  
DATE

REVISION TO  
MATERIAL NUMBER  
OF SET  
DATE  
BY

FIELD UNIT

IN CHARGE

INSTRUMENT

NOTE

TAPE HEAD

TAPE OR LOG

TAPE OR LOG

TAB NO.

WEATHER

COAST

WIND

SEA

TEMP

MOON

TIME


DATE

RUSSIAN

FIELD NO.

QUEST

DATE



CONFIDENTIAL

**VALUABLE**

SUBJECT \_\_\_\_\_

RETURN TO  
PUBLIC WORKS  
OFFICE  
CAMP LEJEUNE  
NORTH CAROLINA

## FIELD PARTY

MORTON IN CHARGE  
 \_\_\_\_\_ INSTRUMENT  
 \_\_\_\_\_ NOTES  
 \_\_\_\_\_ TAPE READ  
 \_\_\_\_\_ TAPE OR ROD  
 \_\_\_\_\_ TAPE OR ROD  
 \_\_\_\_\_ INSTRUMENT NO.  
 \_\_\_\_\_ TAPE NO.

## WEATHER

CLEAR SNOW  
 CLOUDY HOT  
 WINDY MODERATE  
 RAIN COLD  
 FAIR FOG

FILE No. 160-60N

FLDR. No. \_\_\_\_\_

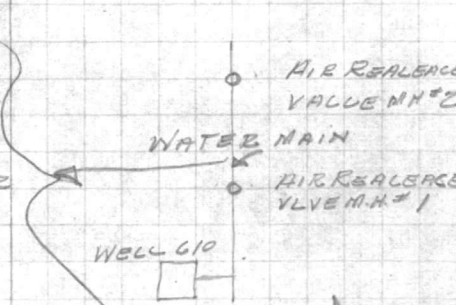
SHEET 10E

FIGURED BY \_\_\_\_\_  
 NOTES CHECKED BY \_\_\_\_\_  
 PLOTTED BY \_\_\_\_\_ DATE 10-9 1957

Quad. No. \_\_\_\_\_

STATION	DIST.	ANGLE ° ' "	+	H. I. BEARING	VER. ANG. DIFF.	ELEVATION	
B.M. ✓			3.43	24.57		21.14	FLOOR WELL # 613
					13.25	11.32 ✓	TOP WATER LINE
B.M. ✓			6.57	30.16		23.59 ✓	MON. # 128
					5.35	24.81 ✓	TOP WATER LINE <del>IN</del> <sup>AT</sup> M.H. AIR RELEASE VALUE IN M.H.
B.M.			4.27	27.83		23.56	MON. # 126
TP					3.53	24.30 ✓	
M.H. # 1			4.61	28.91		22.47 ✓	TOP WATER LINE AT AIR RELEASE VALUE <del>IN</del> M.H. # 1
<del>M.H. # 2</del>			9.24	31.71		22.76 ✓	
M.H. # 2					8.95	22.76 ✓	TOP WATER LINE AT AIR RELEASE VALUE IN M.H. # 2
B.M.			9.67	32.43		28.15 ✓	(28.17) MON. # 127
B.M.			4.28	27.84		23.56	MON. # 126
TP					9.50	18.34 ✓	
TP			2.33	20.67		12.04 ✓	
TP			3.24	15.28		7.76 ✓	TOP WATER LINE AT BEARHEAD CREEK
TP			9.77	17.53		16.48 ✓	
B.M.			11.33	27.81		23.56 ✓	MON. # 126

HOLCOM BVD.  
 TO MAIN GATE →





AVAILABLE SUBJECT

TECHNICAL  
PUBLIC WORKS  
OFFICE  
ARCHITECT  
CIVIL ENGINEER

STATION  
DATE  
SCALE  
DRAWING  
NO. 1  
VERT. ALIG.  
ELEVATION

WEATHER  
WIND  
TEMP.  
HUMIDITY  
PRESSURE  
STATE

DATE OR TIME  
BY THE SURVEYOR  
SIGNED  
BY THE SURVEYOR

DATE  
BY THE SURVEYOR  
SIGNED  
BY THE SURVEYOR

DATE  
BY THE SURVEYOR  
SIGNED  
BY THE SURVEYOR

DATE  
BY THE SURVEYOR  
SIGNED  
BY THE SURVEYOR

DATE  
BY THE SURVEYOR  
SIGNED  
BY THE SURVEYOR

DATE  
BY THE SURVEYOR  
SIGNED  
BY THE SURVEYOR

DATE  
BY THE SURVEYOR  
SIGNED  
BY THE SURVEYOR

DATE  
BY THE SURVEYOR  
SIGNED  
BY THE SURVEYOR

DATE  
BY THE SURVEYOR  
SIGNED  
BY THE SURVEYOR

DATE  
BY THE SURVEYOR  
SIGNED  
BY THE SURVEYOR

DATE  
BY THE SURVEYOR  
SIGNED  
BY THE SURVEYOR

DATE  
BY THE SURVEYOR  
SIGNED  
BY THE SURVEYOR

DATE  
BY THE SURVEYOR  
SIGNED  
BY THE SURVEYOR

DATE  
BY THE SURVEYOR  
SIGNED  
BY THE SURVEYOR

DATE  
BY THE SURVEYOR  
SIGNED  
BY THE SURVEYOR

DATE  
BY THE SURVEYOR  
SIGNED  
BY THE SURVEYOR

DATE  
BY THE SURVEYOR  
SIGNED  
BY THE SURVEYOR

**VALUABLE**SUBJECT \_\_\_\_\_  
\_\_\_\_\_  
\_\_\_\_\_  
\_\_\_\_\_  
\_\_\_\_\_RETURN TO  
PUBLIC WORKS  
OFFICE  
CAMP LEJEUNE  
NORTH CAROLINA

## FIELD PARTY

\_\_\_\_\_  
IN CHARGE  
\_\_\_\_\_  
INSTRUMENT  
\_\_\_\_\_  
NOTES  
\_\_\_\_\_  
TAPE READ  
\_\_\_\_\_  
TAPE OR ROD  
\_\_\_\_\_  
TAPE OR ROD  
\_\_\_\_\_  
INSTRUMENT NO.  
\_\_\_\_\_  
TAPE NO. \_\_\_\_\_

## WEATHER

CLEAR  
CLOUDY  
WINDY  
RAIN  
FAIR  
SNOW  
HOT  
MODERATE  
COLD  
FOG

FILE No. \_\_\_\_\_

FLDR. No. \_\_\_\_\_

FIGURED BY \_\_\_\_\_ SHEET \_\_\_\_\_

NOTES CHECKED BY \_\_\_\_\_

PLOTTED BY \_\_\_\_\_ DATE \_\_\_\_\_ 19\_\_

Quad. No. \_\_\_\_\_

STATION	DIST.	ANGLE		+	H. I. BEARING	VER: ANG. DIFF.	ELEVATION	
		°	' "					
B.M.					4.24 36.35 ✓		32.11	FLOOR WELL # 604
					3.64 32.71 ✓			TOP BOARD AT DOOR TO SHELTER BOX NEAR WELL # 604
B.M.					6.05 32.89 ✓	70	26.84	ON H.W. ENTRANCE TO P.X.
					12.13 <sup>20.</sup> 30.76 ✓			TOP WATER LINE AT AIR RELEASE VALVE 1A.M.H. AT INT. HOLCOMB BLVD. & MOLLY RITCHER DR.

AVAILABLE

SUBJECT

RETURN TO  
FIELD WORKS  
OFFICE  
CAMP LEON  
NORTH CAROLINA

STATION DIST.

ANGLE

MARKS

H. I. VERT. ANG.

ELEVATION

INSTRUMENT NO.  
TYPE OR JOB

TAB OR JOB

DATE

IN CHARGE

FIELD PARTY

FIELD NO.

DATE

WEATHER

DATE

TIME

FIELD NO.



**VALUABLE**

SUBJECT \_\_\_\_\_  
\_\_\_\_\_  
\_\_\_\_\_  
RETURN TO  
PUBLIC WORKS  
OFFICE  
CAMP LEJEUNE  
NORTH CAROLINA

**FIELD PARTY**

\_\_\_\_\_  
IN CHARGE  
\_\_\_\_\_  
INSTRUMENT  
\_\_\_\_\_  
NOTES  
\_\_\_\_\_  
TAPE READ  
\_\_\_\_\_  
TAPE OR ROD  
\_\_\_\_\_  
TAPE OR ROD  
\_\_\_\_\_  
INSTRUMENT NO.  
\_\_\_\_\_  
TAPE NO. \_\_\_\_\_

**WEATHER**

CLEAR  
CLOUDY  
WINDY  
RAIN  
FAIR  
SNOW  
HOT  
MODERATE  
COLD  
FOG

FILE No. \_\_\_\_\_  
FLDR. No. \_\_\_\_\_  
FIGURED BY \_\_\_\_\_ SHEET \_\_\_\_\_  
NOTES CHECKED BY \_\_\_\_\_  
PLOTTED BY \_\_\_\_\_ DATE \_\_\_\_\_ 19 \_\_\_\_\_

Quad. No. \_\_\_\_\_

STATION	DIST.	ANGLE ° ' "	+	H. I. BEARING	VER: ANG. DIFF.	ELEVATION
---------	-------	----------------	---	------------------	--------------------	-----------

B.M.				4.33 37.21		32.88
'A'					7.97 29.24	
					4.33	


FLOOR WELL # 617

TOP WATER LINE

WELL  
# 617

WATER LINE

A



**VALUABLE**

SUBJECT \_\_\_\_\_  
 \_\_\_\_\_  
 \_\_\_\_\_  
 \_\_\_\_\_

RETURN TO  
 PUBLIC WORKS  
 OFFICE  
 CAMP LEJEUNE  
 NORTH CAROLINA

**FIELD PARTY**

\_\_\_\_\_  
 IN CHARGE  
 \_\_\_\_\_  
 INSTRUMENT  
 \_\_\_\_\_  
 NOTES  
 \_\_\_\_\_  
 TAPE READ  
 \_\_\_\_\_  
 TAPE OR ROD  
 \_\_\_\_\_  
 TAPE OR ROD  
 \_\_\_\_\_  
 INSTRUMENT NO. \_\_\_\_\_  
 TAPE NO. \_\_\_\_\_

**WEATHER**

CLEAR  
 CLOUDY  
 WINDY  
 RAIN  
 FAIR  
 SNOW  
 HOT  
 MODERATE  
 COLD  
 FOG

FILE No. \_\_\_\_\_

FLDR. No. \_\_\_\_\_

FIGURED BY \_\_\_\_\_ SHEET \_\_\_\_\_

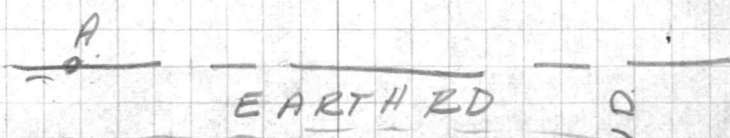
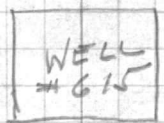
NOTES CHECKED BY \_\_\_\_\_

PLOTTED BY \_\_\_\_\_ DATE \_\_\_\_\_ 19\_\_\_\_

Quad. No. \_\_\_\_\_

STATION	DIST.	ANGLE		+	H. I. BEARING	VER: ANG. DIFF.	ELEVATION
		°	"				
B.M.					4.37 35.24		30.87
"A"						8.70	26.52
B.M.					4.37		

FLOOR WELL # 615



HOLCOM BLVD.



STATION  
DATE  
TIME  
OFFICER

STATION  
DATE  
TIME  
OFFICER

FIELD PARTY  
IN CHARGE  
DATE  
TIME  
OFFICER

WEATHER  
TEMP  
WIND  
MOON  
CLOUDS  
HOURS  
MILES  
MILES  
MILES



**VALUABLE**

SUBJECT \_\_\_\_\_  
 \_\_\_\_\_  
 \_\_\_\_\_  
 \_\_\_\_\_  
 \_\_\_\_\_

RETURN TO  
 PUBLIC WORKS  
 OFFICE  
 CAMP LEJEUNE  
 NORTH CAROLINA

**FIELD PARTY**

\_\_\_\_\_  
 IN CHARGE  
 \_\_\_\_\_  
 INSTRUMENT  
 \_\_\_\_\_  
 NOTES  
 \_\_\_\_\_  
 TAPE READ  
 \_\_\_\_\_  
 TAPE OR ROD  
 \_\_\_\_\_  
 TAPE OR ROD  
 \_\_\_\_\_  
 INSTRUMENT NO. \_\_\_\_\_  
 TAPE NO. \_\_\_\_\_

**WEATHER**

CLEAR  
 CLOUDY  
 WINDY  
 RAIN  
 FAIR

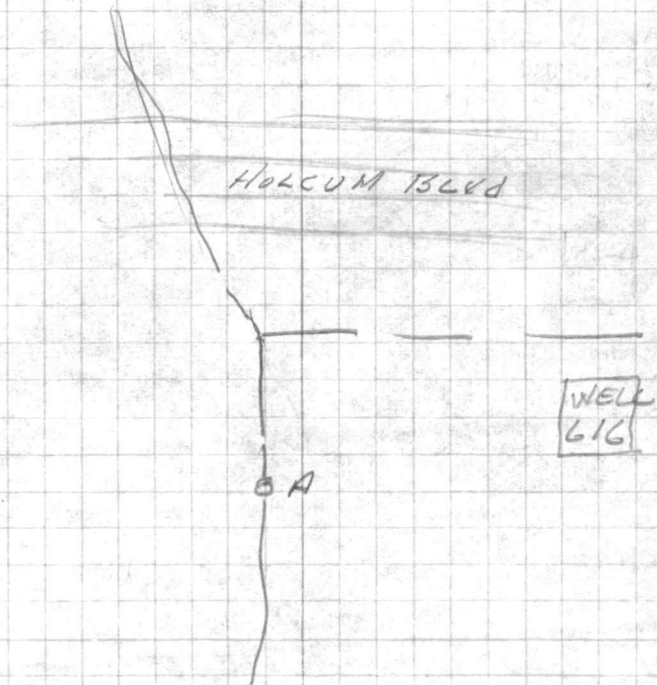
SNOW  
 HOT  
 MODERATE  
 COLD  
 FOG

FILE No. \_\_\_\_\_  
 FLDR. No. \_\_\_\_\_  
 SHEET \_\_\_\_\_  
 DATE \_\_\_\_\_ 19\_\_

FIGURED BY \_\_\_\_\_  
 NOTES CHECKED BY \_\_\_\_\_  
 PLOTTED BY \_\_\_\_\_  
 Quad. No. \_\_\_\_\_

STATION	DIST.	ANGLE		+	H. I. BEARING	VER. ANG. DIFF.	ELEVATION
		°	' "				
B.M.					4.88 38.03		33.15
A"						8.68	29.35
B.M.					4.88		33.15

FLOOR WELL #616  
 TOP WATER LINE



VALENTINE  
STATIONER  
PUBLIC WORKS  
OFFICE  
CANTON, MASSACHUSETTS  
MAY 21 1914

110 EARLY  
BROWN  
SHATTERED  
WINDY  
MIST  
RAIN  
CLEAR  
WATER OVER  
FLOTTING  
THAT NO

HILLMAN AND  
LAWSON  
HEADING  
DATE





**VALUABLE**

SUBJECT \_\_\_\_\_  
 \_\_\_\_\_  
 \_\_\_\_\_  
 \_\_\_\_\_  
 \_\_\_\_\_

RETURN TO  
 PUBLIC WORKS  
 OFFICE  
 CAMP LEJEUNE  
 NORTH CAROLINA

**FIELD PARTY**

\_\_\_\_\_  
 IN CHARGE  
 \_\_\_\_\_  
 INSTRUMENT  
 \_\_\_\_\_  
 NOTES  
 \_\_\_\_\_  
 TAPE READ  
 \_\_\_\_\_  
 TAPE OR ROD  
 \_\_\_\_\_  
 TAPE OR ROD  
 \_\_\_\_\_  
 INSTRUMENT NO. \_\_\_\_\_  
 TAPE NO. \_\_\_\_\_

**WEATHER**

CLEAR  
 CLOUDY  
 WINDY  
 RAIN  
 FAIR

SNOW  
 HOT  
 MODERATE  
 COLD  
 FOG

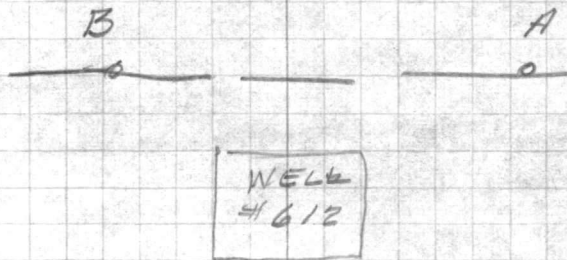
FILE No. \_\_\_\_\_  
 FLDR. No. \_\_\_\_\_  
 SHEET \_\_\_\_\_  
 DATE \_\_\_\_\_ 19\_\_

FIGURED BY \_\_\_\_\_  
 NOTES CHECKED BY \_\_\_\_\_  
 PLOTTED BY \_\_\_\_\_  
 Quad. No. \_\_\_\_\_

STATION	DIST.	ANGLE		+	H. I. BEARING	VER. ANG. DIFF.	ELEVATION
		°	"				
B.M.					4.77 36.39		31.62
A						8.84	27.55
B						9.08	27.31
B.M.					4.77		

FLOOR WELL # 612

EARTH RD  
 TO HOLCCUM ISLUD →



STATION  
ELEVATION  
DATE  
TIME  
WIND DIRECTION  
WIND FORCE  
TEMPERATURE  
RELATIVE HUMIDITY  
PRESSURE  
SEA LEVEL

WIND DIRECTION  
WIND FORCE  
TEMPERATURE  
RELATIVE HUMIDITY  
PRESSURE  
SEA LEVEL

FIELD PARTY  
IN CHARGE  
DATE  
TIME  
WIND DIRECTION  
WIND FORCE  
TEMPERATURE  
RELATIVE HUMIDITY  
PRESSURE  
SEA LEVEL

WEATHER  
CLEAR  
PARTLY CLOUDY  
CLOUDY  
OVERCAST  
FOG  
SMOG  
MIST  
RAZ  
ICE  
SNOW  
HAIL  
SQUALLS  
TORNADO

WIND DIRECTION  
WIND FORCE  
TEMPERATURE  
RELATIVE HUMIDITY  
PRESSURE  
SEA LEVEL



**VALUABLE**

SUBJECT \_\_\_\_\_  
\_\_\_\_\_  
\_\_\_\_\_  
RETURN TO  
PUBLIC WORKS  
OFFICE  
CAMP LEJEUNE  
NORTH CAROLINA

**FIELD PARTY**

\_\_\_\_\_  
IN CHARGE  
\_\_\_\_\_  
INSTRUMENT  
\_\_\_\_\_  
NOTES  
\_\_\_\_\_  
TAPE READ  
\_\_\_\_\_  
TAPE OR ROD  
\_\_\_\_\_  
TAPE OR ROD  
\_\_\_\_\_  
INSTRUMENT No.  
\_\_\_\_\_  
TAPE No.

**WEATHER**

CLEAR  
CLOUDY  
WINDY  
RAIN  
FAIR  
SNOW  
HOT  
MODERATE  
COLD  
FOG

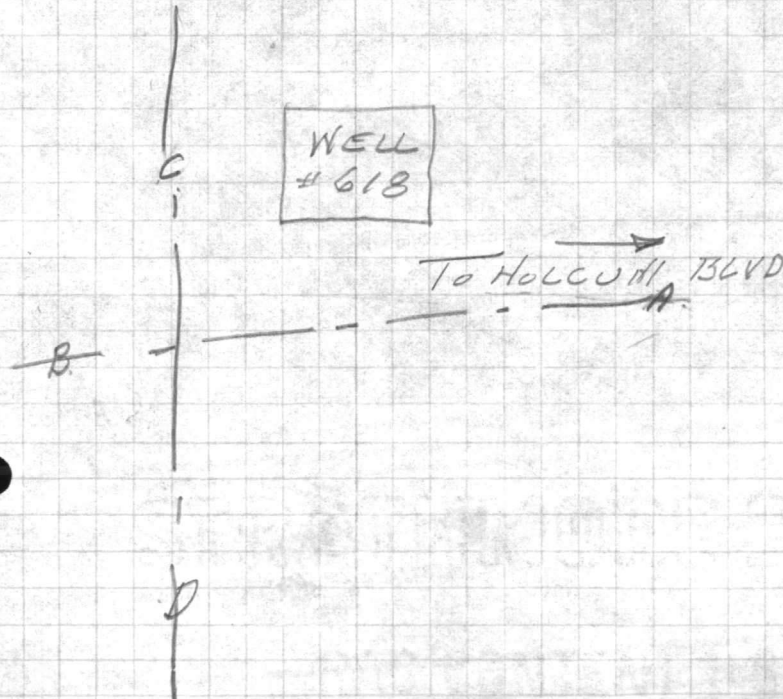
FILE No. \_\_\_\_\_  
FLDR. No. \_\_\_\_\_  
SHEET \_\_\_\_\_  
DATE \_\_\_\_\_ 19\_\_

Quad. No. \_\_\_\_\_

STATION	DIST.	ANGLE ° ' "	+	H. I. BEARING	VER: ANG. DIFF.	ELEVATION
B.M.				4.8240.63		35.81
A					8.54	32.09
B					8.78	31.85
C					8.61	32.02
D						

FLOOR WELL # 618

TOP WATER LINE





TABLE

STATION NO. 10000  
DATE 10/10/50  
TIME 10:00 AM  
WIND 10 KTS  
SEA 10 FT

FIELD PARTY

IN CHARGE

MEMBER

DATE

TIME

WIND

SEA

TEMP

HUMID

WEATHER

WIND

SEA

TEMP

HUMID

WIND

SEA

TEMP

HUMID

WIND

SEA

TEMP

HUMID

WIND

SEA

TEMP

HUMID

WIND

SEA

TEMP

HUMID

WIND

SEA

TEMP

HUMID

WIND

SEA

TEMP

HUMID

WIND

SEA

TEMP

HUMID

WIND

SEA

TEMP

HUMID

WIND

SEA

TEMP

HUMID

WIND

SEA

TEMP

HUMID

WIND

SEA

TEMP

HUMID

WIND

SEA

TEMP

HUMID

WIND

SEA

TEMP

HUMID

WIND

SEA

TEMP

HUMID

WIND

SEA

TEMP

HUMID

**VALUABLE**

SUBJECT \_\_\_\_\_  
 \_\_\_\_\_  
 \_\_\_\_\_  
 \_\_\_\_\_

RETURN TO  
 PUBLIC WORKS  
 OFFICE  
 CAMP LEJEUNE  
 NORTH CAROLINA

**FIELD PARTY**

\_\_\_\_\_  
 IN CHARGE  
 \_\_\_\_\_  
 INSTRUMENT  
 \_\_\_\_\_  
 NOTES  
 \_\_\_\_\_  
 TAPE READ  
 \_\_\_\_\_  
 TAPE OR ROD  
 \_\_\_\_\_  
 TAPE OR ROD  
 \_\_\_\_\_  
 INSTRUMENT NO. \_\_\_\_\_  
 TAPE NO. \_\_\_\_\_

**WEATHER**

CLEAR  
 CLOUDY  
 WINDY  
 RAIN  
 FAIR

SNOW  
 HOT  
 MODERATE  
 COLD  
 FOG

FILE No. \_\_\_\_\_  
 FLDR. No. \_\_\_\_\_  
 SHEET \_\_\_\_\_  
 DATE \_\_\_\_\_ 19\_\_

FIGURED BY \_\_\_\_\_  
 NOTES CHECKED BY \_\_\_\_\_  
 PLOTTED BY \_\_\_\_\_  
 Quad. No. \_\_\_\_\_

STATION	DIST.	ANGLE		+	H. I. BEARING	VER. ANG. DIFF.	ELEVATION
		°	' "				
B.M.					1.91 43.85		41.94
"A"						11.49	32.36
"B"						10.90	32.95
B.M.						1.91	

FLOOR WELL # 4007

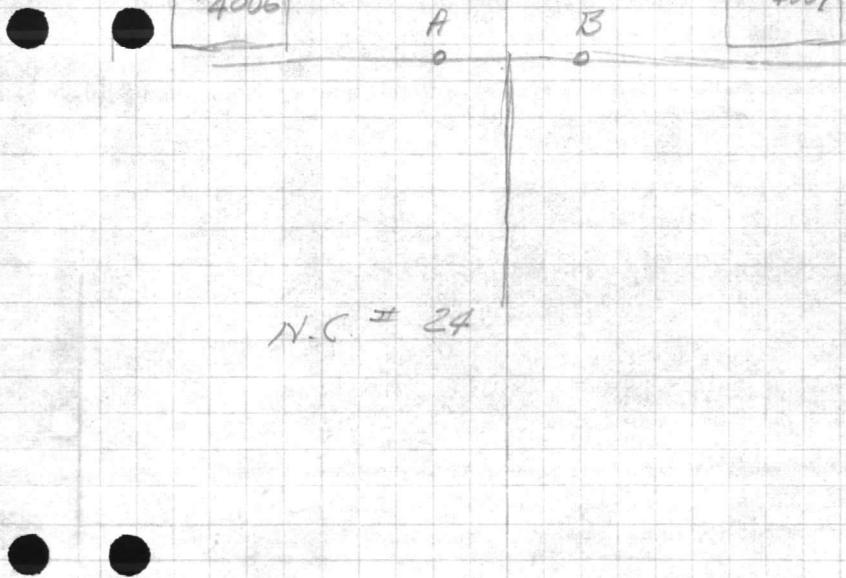
WELL # 4006

WELL # 4007

A

B

N.C. # 24




NEW YORK

WEATHER  
TEMPERATURE  
WIND  
HUMIDITY  
PRESSURE  
SEA STATE  
CLOUDS  
VISIBILITY  
REMARKS

FIELD PARTY  
NAME  
RANK  
REGIMENT  
COMPANY  
SERIAL NO.  
DATE

UNIT  
SERIAL NO.  
DATE





**VALUABLE**
 SUBJECT \_\_\_\_\_  
 \_\_\_\_\_  
 \_\_\_\_\_  
 \_\_\_\_\_  
 \_\_\_\_\_

 RETURN TO  
 PUBLIC WORKS  
 OFFICE  
 CAMP LEJEUNE  
 NORTH CAROLINA

## FIELD PARTY

 \_\_\_\_\_ IN CHARGE  
 \_\_\_\_\_ INSTRUMENT  
 \_\_\_\_\_ NOTES  
 \_\_\_\_\_ TAPE READ  
 \_\_\_\_\_ TAPE OR ROD  
 \_\_\_\_\_ TAPE OR ROD  
 \_\_\_\_\_ INSTRUMENT NO.  
 \_\_\_\_\_ TAPE NO.

## WEATHER

 CLEAR  
 CLOUDY  
 WINDY  
 RAIN  
 FAIR  
 SNOW  
 HOT  
 MODERATE  
 COLD  
 FOG

FILE No. \_\_\_\_\_

FLDR. No. \_\_\_\_\_

SHEET \_\_\_\_\_

NOTES CHECKED BY \_\_\_\_\_

PLOTTED BY \_\_\_\_\_ DATE \_\_\_\_\_ 19\_\_

Quad. No. \_\_\_\_\_

STATION	DIST.	ANGLE		+	H. I. BEARING	VER. ANG. DIFF.	ELEVATION
		°	' "				
B.M.				3.33	42.34		39.01
"A"						9.46	32.88
"B.M."						3.33	

B.M.

3.33 42.34

39.01

FLOOR WELL # 632

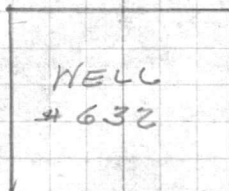
"A"

9.46 32.88

TOP WATER LINE

"B.M."

3.33

WELL  
# 632

O.H.

 SNEADS FERRY RD  
 ← TO HADNOT PT.

UNITED STATES

DEPARTMENT OF THE ARMY  
HEADQUARTERS  
WASHINGTON, D. C.

FIELD PARTY  
IN CHARGE  
INSTRUMENT  
NOTES  
DATE READ  
TAPE OR PCD  
TAPE OR PCD  
TAPE OR PCD

WEATHER  
CLOUD  
WIND  
MOON  
TEMP  
HUMIDITY  
PRECIPITATION  
DATE

FIELD NO.  
DATE  
TIME



**VALUABLE**
 SUBJECT \_\_\_\_\_  
 \_\_\_\_\_  
 \_\_\_\_\_  
 \_\_\_\_\_  
 \_\_\_\_\_

 RETURN TO  
 PUBLIC WORKS  
 OFFICE  
 CAMP LEJEUNE  
 NORTH CAROLINA

## FIELD PARTY

 \_\_\_\_\_ IN CHARGE  
 \_\_\_\_\_ INSTRUMENT  
 \_\_\_\_\_ NOTES  
 \_\_\_\_\_ TAPE READ  
 \_\_\_\_\_ TAPE OR ROD  
 \_\_\_\_\_ TAPE OR ROD  
 \_\_\_\_\_ INSTRUMENT NO.  
 \_\_\_\_\_ TAPE NO.

## WEATHER

 CLEAR  
 CLOUDY  
 WINDY  
 RAIN  
 FAIR  
 SNOW  
 HOT  
 MODERATE  
 COLD  
 FOG

 FILE No. \_\_\_\_\_  
 FLDR. No. \_\_\_\_\_  
 FIGURED BY \_\_\_\_\_ SHEET \_\_\_\_\_  
 NOTES CHECKED BY \_\_\_\_\_  
 PLOTTED BY \_\_\_\_\_ DATE \_\_\_\_\_ 19\_\_\_\_

Quad. No. \_\_\_\_\_

STATION	DIST.	ANGLE		+	H. I. BEARING	VER. ANG. DIFF.	ELEVATION
		°	' "				
B.M.					1.63 33.66		32.03

"A"						7.27	26.39
-----	--	--	--	--	--	------	-------

B.M.						1.63	
------	--	--	--	--	--	------	--

FLOOR WELL # 629

TOPWATER LINE

 WELL  
 # 629

 SHEADS FERRY RD  
 TO HADNOT PT.



VALUABLE  
RECEIPT  
NORTH CAROLINA

FIELD PARTY  
IN CHARGE  
LABORER  
TAP HEAD  
TAP OR TEE  
TAP OF 20  
BUSINESS NO.

DATE  
TIME  
PLACE  
BY  
DATE

DRILLING  
ELEVATION

STRAIGHT

DATE

**VALUABLE**

SUBJECT \_\_\_\_\_  
\_\_\_\_\_  
\_\_\_\_\_  
RETURN TO  
PUBLIC WORKS  
OFFICE  
CAMP LEJEUNE  
NORTH CAROLINA

**FIELD PARTY**

\_\_\_\_\_  
IN CHARGE  
\_\_\_\_\_  
INSTRUMENT  
\_\_\_\_\_  
NOTES  
\_\_\_\_\_  
TAPE READ  
\_\_\_\_\_  
TAPE OR ROD  
\_\_\_\_\_  
TAPE OR ROD  
\_\_\_\_\_  
INSTRUMENT NO.  
\_\_\_\_\_  
TAPE NO.

**WEATHER**

CLEAR  
CLOUDY  
WINDY  
RAIN  
FAIR  
SNOW  
HOT  
MODERATE  
COLD  
FOG

FILE No. \_\_\_\_\_  
FLDR. No. \_\_\_\_\_  
SHEET \_\_\_\_\_  
DATE \_\_\_\_\_ 19\_\_

FIGURED BY \_\_\_\_\_  
NOTES CHECKED BY \_\_\_\_\_  
PLOTTED BY \_\_\_\_\_  
Quad. No. \_\_\_\_\_

STATION	DIST.	ANGLE		+	H. I. BEARING	VER. ANG. DIFF.	ELEVATION
		°	' "				
B.M.					3.73 21.29		17.56

"A"						11.03	10.26
-----	--	--	--	--	--	-------	-------

B.M.						3.73	
------	--	--	--	--	--	------	--

FLOOR WELL #628  
TOP WATER LINE

WELL  
#628

14"

SHEEDS FERRY RD  
← TO HADNOT PT.

WINDMILL

14200000  
14200000  
14200000  
14200000  
14200000

STATION: 14200000  
DATE: 14200000  
TIME: 14200000  
ELEVATION: 14200000

FIELD PARTY

IN CHARGE

INSTRUMENT

TAPES

TAPES ON LOG

TAPES ON GROUND

THE POINT NO.

DATE

WEATHER

OVERCAST

MOIST

WINDY


WINDY

WINDY

WINDY

WINDY

FILE NO





**VALUABLE**

SUBJECT \_\_\_\_\_

RETURN TO  
PUBLIC WORKS  
OFFICE  
CAMP LEJEUNE  
NORTH CAROLINA

**FIELD PARTY**

\_\_\_\_\_  
IN CHARGE  
\_\_\_\_\_  
INSTRUMENT  
\_\_\_\_\_  
NOTES  
\_\_\_\_\_  
TAPE READ  
\_\_\_\_\_  
TAPE OR ROD  
\_\_\_\_\_  
TAPE OR ROD  
\_\_\_\_\_  
INSTRUMENT NO.  
\_\_\_\_\_  
TAPE NO.

**WEATHER**

CLEAR  
CLOUDY  
WINDY  
RAIN  
FAIR  
SNOW  
HOT  
MODERATE  
COLD  
FOG

FILE No. \_\_\_\_\_

FLDR. No. \_\_\_\_\_

FIGURED BY \_\_\_\_\_ SHEET \_\_\_\_\_

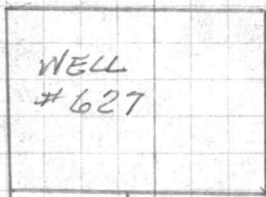
NOTES CHECKED BY \_\_\_\_\_

PLOTTED BY \_\_\_\_\_ DATE \_\_\_\_\_ 19\_\_

Quad. No. \_\_\_\_\_

STATION	DIST.	ANGLE ° ' "	+	H. I. BEARING	VER. ANG. DIFF.	ELEVATION
B.M.				2.87 35.47		32.60
"A"	TOP WATERLINE				9.69	25.78
B.M.					2.87	

FLOOR WELL # 627



← SNEADS FERRY RD.  
TO HADNOT PT.

RECEIVED  
PUBLIC WORKS  
OFFICE  
CAMP BELLEVILLE  
MOUNTAIN VIEW, PA

SUBJECT

FIELD PARTY  
IN CHARGE  
INSTRUMENT  
DATE  
TIME  
PLACE  
NAME  
NO.

WATER  
TEMP  
WIND  
DIRECTION  
SPEED  
MOON  
PHASE  
CLOUDS  
STATE  
NO.

DATE  
TIME  
PLACE  
NAME  
NO.



**VALUABLE**

SUBJECT \_\_\_\_\_  
 \_\_\_\_\_  
 \_\_\_\_\_  
 \_\_\_\_\_

RETURN TO  
 PUBLIC WORKS  
 OFFICE  
 CAMP LEJEUNE  
 NORTH CAROLINA

**FIELD PARTY**

\_\_\_\_\_  
 IN CHARGE  
 \_\_\_\_\_  
 INSTRUMENT  
 \_\_\_\_\_  
 NOTES  
 \_\_\_\_\_  
 TAPE READ  
 \_\_\_\_\_  
 TAPE OR ROD  
 \_\_\_\_\_  
 TAPE OR ROD  
 \_\_\_\_\_  
 INSTRUMENT NO. \_\_\_\_\_  
 TAPE NO. \_\_\_\_\_

**WEATHER**

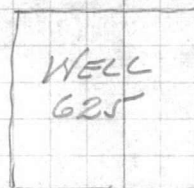
CLEAR SNOW  
 CLOUDY HOT  
 WINDY MODERATE  
 RAIN COLD  
 FAIR FOG  
 FIGURED BY \_\_\_\_\_  
 NOTES CHECKED BY \_\_\_\_\_  
 PLOTTED BY \_\_\_\_\_

FILE No. \_\_\_\_\_  
 FLDR. No. \_\_\_\_\_  
 SHEET \_\_\_\_\_  
 DATE \_\_\_\_\_ 19\_\_

Quad. No. \_\_\_\_\_

STATION	DIST.	ANGLE			H. I. BEARING	VER. ANG. DIFF.	ELEVATION
		°	'	"			
B.M.				+	5.52 32.49	26.97	
"A"					11.58	20.91	
B.M.					5.52		

FLOOR WELL # ~~625~~ <sup>625</sup>  
 TOP WATER LINE



MAIN SERVICE RD  
 TO HAD NOT PT →





STATION  
DATE  
STATION

STATION DATE STATION

STATION DATE STATION

STATION DATE STATION



~~Elev~~ Elevations — Well Houses — Hadnot  
field collection area. 160-Gen.

Well #601 23.29  
✓ #602 25.17  
✓ #603 25.29  
✓ #604 32.11  
#605 - 30.62  
✓ #606 - 32.45 } ~~Sheet~~ #5 of 14  
✓ #608 30.32  
✓ #6247 ~~18.49~~ 18.49  
✓ #630 29.25

---

✓ #609 28.18  
✓ #625 26.97  
✓ #626 24.95  
✓ #627 32.60 } Sheet #6 of 14  
✓ #628 17.56  
✓ #629 32.03  
✓ #632 South of #629 New 39.01

---

#610 - 29.09  
✓ #631 } Sheet #11 of 14  
33.54  
#611 - 31.01  
~~?~~ } Sheet #4 of 14

Well #612 - 31.62  
#613 - 21.14  
#614 - 31.28  
#615 - 30.87  
#616 - 33.15  
#617 - 32.88  
W #618 - 35.81 } Sheet  
#619 - 29.91 #2 of 14  
#620 - 35.52  
#621 - 41.08  
#4006 - 32.88  
#4007 - 41.94


0830 1403  
0900  
Dillon  
Kellom

~~32~~ incl. 02322  
+ one on S.F. Rd.  
not shown

31

from  
2nd Topo Col  
in at 1:30

see





**VALUABLE**

SUBJECT FLOOR ELEV'S.  
WELL HOUSES

RETURN TO  
PUBLIC WORKS  
OFFICE  
CAMP LEJEUNE  
NORTH CAROLINA

**FIELD PARTY**

\_\_\_\_\_  
IN CHARGE  
\_\_\_\_\_  
INSTRUMENT  
\_\_\_\_\_  
NOTES  
\_\_\_\_\_  
TAPE READ  
\_\_\_\_\_  
TAPE OR ROD  
\_\_\_\_\_  
TAPE OR ROD  
\_\_\_\_\_  
INSTRUMENT NO.  
\_\_\_\_\_  
TAPE NO.

**WEATHER**

CLEAR  
CLOUDY  
WINDY  
RAIN  
FAIR  
SNOW  
HOT  
MODERATE  
COLD  
FOG

FILE No. \_\_\_\_\_  
FLDR. No. \_\_\_\_\_  
SHEET 105  
DATE \_\_\_\_\_ 19\_\_

Quad. No. \_\_\_\_\_

STATION	DIST.	ANGLE ° ' "	+	H. I. BEARING	VER. ANG. DIFF.	ELEVATION	
B.M.			3.59	27.51	✓	23.92	✓
						4.22	<u>23.29</u>
			3.59			23.92	
B.M.			4.57	30.43	✓	25.86	✓
						5.14	<u>25.29</u>
			4.57		✓		
B.M.			4.30	31.48	✓	27.18	✓
						6.31	<u>25.17</u>
			4.30		✓		
B.M.			8.55	34.26		25.71	✓
						2.15	<u>32.11</u>
			8.55		✓		
B.M.			1.86	36.00		34.14	✓
						2.46	<u>33.54</u>
			1.86		✓		

Int. Holcum Blvd. of Dogwood St.  
Floor Well House # 601

Int. Holcum Blvd of Gum St.  
Floor Well House # 603

Int. Holcum Blvd of Ash St.  
House  
Floor Well # 602

Spike in power pole # A.F. # 25' North  
Bldg # 742  
Floor Well House # 604

Nail in 14" pine 50' North Well # 631  
Floor Well House # 631

FIELD PARTY

DATE

PLACE

TIME

WEATHER

MOON

WIND

TEMP.

HUMIDITY

BAROMETER

WIND DIRECTION

WIND FORCE

STATE OF SKY

AMOUNT OF CLOUDS

HEIGHT OF CLOUDS

STATE OF WIND

STATE OF SEA

STATE OF AIR

STATE OF GROUND

STATE OF SURFACE

STATE OF WATER

STATE OF SOIL

STATE OF ROCKS

STATE OF MINERALS

STATE OF VEGETATION

STATE OF ANIMALS

STATE OF MAN

STATE OF CULTURE

STATE OF ARTS

STATE OF SCIENCES

STATE OF LETTERS

STATE OF HISTORY

STATE OF GEOGRAPHY

STATION

NO. 1

NO. 2

NO. 3

NO. 4

NO. 5

NO. 6

NO. 7

NO. 8

NO. 9

NO. 10

NO. 11

NO. 12

NO. 13

NO. 14

NO. 15

NO. 16

NO. 17

NO. 18

NO. 19

NO. 20

NO. 21

NO. 22

NO. 23

NO. 24

NO. 25

NO. 26

NO. 27

NO. 28

NO. 29

NO. 30

NO. 31

NO. 32

NO. 33

NO. 34

NO. 35

NO. 36

NO. 37

**VALUABLE**

SUBJECT \_\_\_\_\_  
 \_\_\_\_\_  
 \_\_\_\_\_  
 \_\_\_\_\_

RETURN TO  
 PUBLIC WORKS  
 OFFICE  
 CAMP LEJEUNE  
 NORTH CAROLINA

**FIELD PARTY**

\_\_\_\_\_  
 IN CHARGE  
 \_\_\_\_\_  
 INSTRUMENT  
 \_\_\_\_\_  
 NOTES  
 \_\_\_\_\_  
 TAPE READ  
 \_\_\_\_\_  
 TAPE OR ROD  
 \_\_\_\_\_  
 TAPE OR ROD  
 \_\_\_\_\_  
 INSTRUMENT NO. \_\_\_\_\_  
 TAPE NO. \_\_\_\_\_

**WEATHER**

CLEAR  
 CLOUDY  
 WINDY  
 RAIN  
 FAIR


SNOW  
 HOT  
 MODERATE  
 COLD  
 FOG

FILE No. \_\_\_\_\_  
 FLDR. No. \_\_\_\_\_  
 SHEET 2 of  
 DATE \_\_\_\_\_ 19\_\_

FIGURED BY \_\_\_\_\_  
 NOTES CHECKED BY \_\_\_\_\_  
 PLOTTED BY \_\_\_\_\_  
 Quad. No. \_\_\_\_\_

STATION	DIST.	ANGLE		+	H. I. BEARING	VER. ANG. DIFF.	ELEVATION	
		°	' "					
B.M.					3.27 32.77 ✓		29.50 ✓	Nail in power pole # 5-52 North Transformer along Sneads Ferry Rd.
TP.					4.87 27.90 ✓			
					4.59 32.49 ✓			
TP.					3.14 29.35 ✓			
					5.76 35.11 ✓			
TP.					2.67 <del>32.44</del> <sup>32.45</sup> ✓			Floor Well House # 606
					2.54 34.92 ✓			
TP.					6.19 28.79 ✓			
					3.31 32.10 ✓			
TP.					4.24 27.86 ✓			
					5.03 32.89 ✓			
B.M.					3.41 29.48 ✓		(29.50)	
B.M.					3.51 33.17 ✓		29.66	On 24" oak 100' East Int. Main Service of Sneads Ferry Rd.
TP.					6.15 27.02 ✓ .01			
					5.26 32.28 ✓			
TP.					3.40 28.88 ✓ .02			





**VALUABLE**
 SUBJECT \_\_\_\_\_  
 \_\_\_\_\_  
 \_\_\_\_\_  
 \_\_\_\_\_  
 \_\_\_\_\_

 RETURN TO  
 PUBLIC WORKS  
 OFFICE  
 CAMP LEJEUNE  
 NORTH CAROLINA
**FIELD PARTY**
 \_\_\_\_\_ IN CHARGE  
 \_\_\_\_\_ INSTRUMENT  
 \_\_\_\_\_ NOTES  
 \_\_\_\_\_ TAPE READ  
 \_\_\_\_\_ TAPE OR ROD  
 \_\_\_\_\_ TAPE OR ROD  
 \_\_\_\_\_ INSTRUMENT NO.  
 \_\_\_\_\_ TAPE NO.
**WEATHER**
 CLEAR \_\_\_\_\_ SNOW \_\_\_\_\_  
 CLOUDY \_\_\_\_\_ HOT \_\_\_\_\_  
 WINDY \_\_\_\_\_ MODERATE \_\_\_\_\_  
 RAIN \_\_\_\_\_ COLD \_\_\_\_\_  
 FAIR \_\_\_\_\_ FOG \_\_\_\_\_

 FILE No. \_\_\_\_\_  
 FLDR. No. \_\_\_\_\_  
 SHEET 30f  
 DATE \_\_\_\_\_ 19\_\_\_\_  
 FIGURED BY \_\_\_\_\_  
 NOTES CHECKED BY \_\_\_\_\_  
 PLOTTED BY \_\_\_\_\_

Quad. No. \_\_\_\_\_

STATION	DIST.	ANGLE		+	H. I. BEARING	VER: ANG. DIFF.	ELEVATION	
		°	' "					
							28.88	02
	5.25	34.13		✓				
TP					4.00	30.13	✓	03
	4.13	34.26		✓				
TP					4.57	29.69	✓	04
	1.61	31.30		✓				
TP					4.16	27.14	✓	05
	3.79	30.93		✓				
TP					2.81	<del>28.16</del> <sup>28.18</sup>	✓	06
	2.18	30.30		✓				
TP					1.72	28.58		07
	5.76	34.34						
TP					4.59	29.75	✓	08
	4.70	34.45		✓				
TP					4.87	29.58	✓	09
	3.50	33.10		✓				
TP					6.00	27.10		"
	5.65	32.75						
B.M.					3.20	29.55		"
							(29.66)	

Floor Well House # 609

STATION  
ELEVATION  
DIP  
BEARING  
DIST  
DIP

STATION  
ELEVATION  
DIP  
BEARING  
DIST  
DIP

FIELD PARTY  
IN CHARGE  
DATE  
TIME  
PLACE  
ELEVATION  
DIP  
BEARING  
DIST  
DIP

WEATHER  
WIND  
TEMP  
HUMIDITY  
CLOUDS  
MOON  
STAR  
PLANETS  
COMET  
METEOR  
AURORA  
ECLIPSE  
OTHER

FIELD NO.  
LOCAL NO.  
DATE  
TIME  
PLACE  
ELEVATION  
DIP  
BEARING  
DIST  
DIP



**VALUABLE**
 SUBJECT \_\_\_\_\_  
 \_\_\_\_\_  
 \_\_\_\_\_  
 \_\_\_\_\_  
 \_\_\_\_\_

 RETURN TO  
 PUBLIC WORKS  
 OFFICE  
 CAMP LEJEUNE  
 NORTH CAROLINA

## FIELD PARTY

 \_\_\_\_\_ IN CHARGE  
 \_\_\_\_\_ INSTRUMENT  
 \_\_\_\_\_ NOTES  
 \_\_\_\_\_ TAPE READ  
 \_\_\_\_\_ TAPE OR ROD  
 \_\_\_\_\_ TAPE OR ROD  
 \_\_\_\_\_ INSTRUMENT NO.  
 \_\_\_\_\_ TAPE NO.

## WEATHER

 CLEAR  
 CLOUDY  
 WINDY  
 RAIN  
 FAIR  
 SNOW  
 HOT  
 MODERATE  
 COLD  
 FOG

 FILE No. \_\_\_\_\_  
 FLDR. No. \_\_\_\_\_  
 SHEET 4 of \_\_\_\_\_  
 DATE \_\_\_\_\_ 19\_\_\_\_

 FIGURED BY \_\_\_\_\_  
 NOTES CHECKED BY \_\_\_\_\_  
 PLOTTED BY \_\_\_\_\_  
 Quad. No. \_\_\_\_\_

STATION	DIST.	ANGLE		+	H. I. BEARING	VER. ANG. DIFF.	ELEVATION	
		°	' "					
B.M.					3.59 33.25 ✓		29.66 ✓	on 24" oak 100' East Int. Sneads Ferry & Main Service Rd's.
T.P.					2.15 31.08 ✓	4.32	28.93 ✓	
T.P.						6.09 <del>24.99</del> <sup>24.98</sup> (626)		* Floor Well House # 626
T.P.					5.78 30.77 ✓	2.38	28.39 ✓	
B.M.					4.15 32.54	2.85	29.69 ✓	(29.66)
B.M.					0.32 34.88 ✓		34.56 ✓	Cor. Ramp Bldg # 5A-3
T.P.						2.27 <del>32.61</del> <sup>32.60</sup>		Floor Well House # 627
					2.46 35.07 ✓			
B.M.						0.99 34.58 ✓		(34.56)
B.M.					0.28 <del>17.00</del> <sup>17.00</sup> (17.03)		16.75 ✓	Nail Int. Yirhue & Sneads Ferry Rds
T.P.						9.98 7.0X <sup>7.05</sup>		
T.P.					6.13 <del>13.17</del> <sup>13.18</sup> +3.18 (11.47)		11.47	
T.P.					8.06 <del>19.5X</del> <sup>19.53</sup> 91.71 11.47			
T.P.						1.98 <del>17.67</del> <sup>17.56</sup> (17.55)		Floor Well House # 628
					<del>1.37 17.66</del>			

FIELD NO.

WEATHER

FIELD PARTY

STATION

CLEAR \_\_\_\_\_  
 CLOUDY \_\_\_\_\_  
 RAIN \_\_\_\_\_  
 WIND \_\_\_\_\_  
 TEMPERATURE \_\_\_\_\_  
 MOISTURE \_\_\_\_\_  
 ALTITUDE \_\_\_\_\_  
 TIME OF DAY \_\_\_\_\_  
 LOCATION \_\_\_\_\_  
 DATE \_\_\_\_\_  
 NAME \_\_\_\_\_  
 TITLE \_\_\_\_\_  
 ORGANIZATION \_\_\_\_\_  
 PROJECT \_\_\_\_\_  
 FUNDING \_\_\_\_\_  
 PI \_\_\_\_\_  
 COPIES \_\_\_\_\_  
 COMMENTS \_\_\_\_\_  
 SIGNATURE \_\_\_\_\_  
 DATE \_\_\_\_\_



**VALUABLE**

SUBJECT \_\_\_\_\_  
 \_\_\_\_\_  
 \_\_\_\_\_  
 \_\_\_\_\_

RETURN TO  
 PUBLIC WORKS  
 OFFICE  
 CAMP LEJEUNE  
 NORTH CAROLINA

**FIELD PARTY**

\_\_\_\_\_  
 IN CHARGE  
 \_\_\_\_\_  
 INSTRUMENT  
 \_\_\_\_\_  
 NOTES  
 \_\_\_\_\_  
 TAPE READ  
 \_\_\_\_\_  
 TAPE OR ROD  
 \_\_\_\_\_  
 TAPE OR ROD  
 \_\_\_\_\_  
 INSTRUMENT NO. \_\_\_\_\_  
 TAPE NO. \_\_\_\_\_

**WEATHER**

CLEAR  
 CLOUDY  
 WINDY  
 RAIN  
 FAIR

SNOW  
 HOT  
 MODERATE  
 COLD  
 FOG

FILE No. \_\_\_\_\_  
 FLDR. No. \_\_\_\_\_  
 SHEET 50f  
 DATE \_\_\_\_\_ 19\_\_

FIGURED BY \_\_\_\_\_  
 NOTES CHECKED BY \_\_\_\_\_  
 PLOTTED BY \_\_\_\_\_

STATION	DIST.	ANGLE ° ' "	+	H. I. BEARING	VER: ANG. DIFF.	ELEVATION
				(18.66) 3		17.65 (17.55)
#		1.11		18.74		9.74 (9.66)
#		1.85		(11.51) 58 11.44	9.00	8.27 (8.13)
B.M.		9.75		17.94	3.38	16.83 (16.73)
B.M.		4.36		(17.88) 34.66	1.15	30.30
TP		2.60		34.63	2.63	32.03
B.M.		3.27		40.33	4.34	30.29
TP		1.24		40.25	2.63	39.01
B.M.		4.03		35.85	3.18	37.07
TP		4.81		36.71	3.95	31.90
TP		7.45		40.59	3.57	33.14
TP		1.93		38.26	4.26	36.33
TP		2.96		33.05	8.17	30.09
TP		6.56		33.53	6.08	26.97

(16.75)  
 Spike in power pole #5-141  
 Floor Well House #629  
 (30.30)  
 Nail in power pole #5-152  
 Floor Well House #632  
 (37.06)  
 Spike in power pole #5.F.4.  
 Floor Well House #625



29.02

5.24

34.26

3.94

30.32

3.88

34.20

5.18

29.02

SEARCH DATE INDEXED BY  
SERIAL NUMBER  
CLASSIFICATION  
AUTHORITY

SEARCHED INDEXED  
SERIAL NUMBER  
CLASSIFICATION  
AUTHORITY

**VALUABLE**

SUBJECT \_\_\_\_\_  
 \_\_\_\_\_  
 \_\_\_\_\_  
 \_\_\_\_\_  
 \_\_\_\_\_

RETURN TO  
 PUBLIC WORKS  
 OFFICE  
 CAMP LEJEUNE  
 NORTH CAROLINA

**FIELD PARTY**

\_\_\_\_\_  
 IN CHARGE  
 \_\_\_\_\_  
 INSTRUMENT  
 \_\_\_\_\_  
 NOTES  
 \_\_\_\_\_  
 TAPE READ  
 \_\_\_\_\_  
 TAPE OR ROD  
 \_\_\_\_\_  
 INSTRUMENT NO. \_\_\_\_\_  
 TAPE NO. \_\_\_\_\_

**WEATHER**

CLEAR \_\_\_\_\_  
 CLOUDY \_\_\_\_\_  
 WINDY \_\_\_\_\_  
 RAIN \_\_\_\_\_  
 FAIR \_\_\_\_\_  
 SNOW \_\_\_\_\_  
 HOT \_\_\_\_\_  
 MODERATE \_\_\_\_\_  
 COLD \_\_\_\_\_  
 FOG \_\_\_\_\_

FILE No. \_\_\_\_\_  
 FLDR. No. \_\_\_\_\_  
 SHEET 60F  
 DATE \_\_\_\_\_ 19\_\_

Quad. No. \_\_\_\_\_

STATION	DIST.	ANGLE		+	H. I. BEARING	VER. ANG. DIFF.	ELEVATION	
		°	' "					
					33.53 ✓		31.63 ✓	
TP					40.14 ✓	1.90	<del>32.73</del> 36.53 ✓	
TP	8.53				<del>38</del> 36 ✓	3.63	<del>37.53</del>	
	1.83				35 ✓	5.96	32. ✓	
TP					<del>36</del> 39 ✓		<del>32.40</del>	
B.M.	3.49					4.07	31. ✓	( <del>31.82</del> )
							<del>31.82</del>	31.82 ✓
B.M.	5.24				34. <sup>26</sup> ✓		29.02 ✓	
TP						3.94	30.33 ✓	Int. Gum St. of <del>the</del> Michael St. Floor Well House # 608
B.M.	3.88				34.2 <sup>0</sup> ✓		29.0 <sup>2</sup> ✓	( <del>29.06</del> )
						5.18	29.0 <sup>2</sup> ✓	
B.M.	4.23				34.68 ✓		28.45 ✓	Int. Louis of Birch St. <sup>s</sup>
TP						5.43	29.25 ✓	Floor Well House # 630
	5.16				34.41 ✓		29.25 ✓	
B.M.						5.96	28.45 ✓	(28.45)
B.M.	1.32				26.9 <sup>4</sup> ✓		25. <sup>62</sup> ✓	Q. Door West End Butler Bldg # 439
TP					<del>27.75</del>		<del>25.81</del>	
TP	5.53				23.81 ✓	8.60	18. <sup>34</sup> ✓	
					<del>27.06</del>		18.49 ✓	
TP	5.25				3.72 ✓	5.38	<del>17.8</del> 18.69 ✓	Floor Well House # 624
TP					<del>24.75</del>		17.92 ✓	
					27.07 ✓	5.80	18.13 ✓	
B.M.	9.15				<del>28.28</del>		25.58 ✓	(25.81) (25.62)
						1.49	<del>25.79</del>	

STATE OF NORTH CAROLINA  
CAMP FURNISHING  
OTHER  
PLANTING OF TREES  
RECONSTRUCTION

SUBJECT

STATION

DATE

ANGLE

BARKING

DIR

H.I. YER. AND  
ELEVATION

TAP NO.

BURNING NO.

TAP OR ROD

TAP IN

TAP HEAD

WATER

WIND

TEMP

WIND DIRECTION

TAP NO.

BURNING NO.

TAP OR ROD

TAP IN

TAP HEAD

WATER

WIND

TEMP

WIND DIRECTION

452409



**VALUABLE**

SUBJECT \_\_\_\_\_  
 \_\_\_\_\_  
 \_\_\_\_\_  
 RETURN TO  
 PUBLIC WORKS  
 OFFICE  
 CAMP LEJEUNE  
 NORTH CAROLINA

**FIELD PARTY**

IN CHARGE \_\_\_\_\_  
 INSTRUMENT \_\_\_\_\_  
 NOTES \_\_\_\_\_  
 TAPE READ \_\_\_\_\_  
 TAPE OR ROD \_\_\_\_\_  
 TAPE OR ROD \_\_\_\_\_  
 INSTRUMENT NO. \_\_\_\_\_  
 TAPE NO. \_\_\_\_\_

**WEATHER**

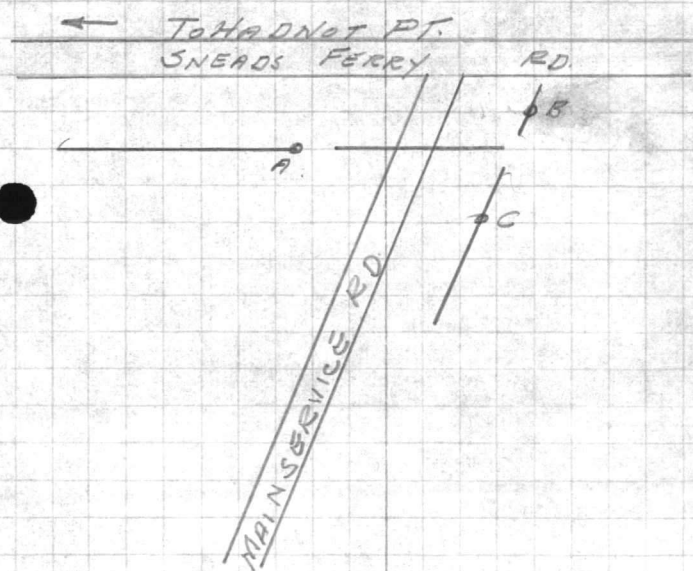
CLEAR \_\_\_\_\_  
 CLOUDY \_\_\_\_\_  
 WINDY \_\_\_\_\_  
 RAIN \_\_\_\_\_  
 FAIR \_\_\_\_\_  
 SNOW \_\_\_\_\_  
 HOT \_\_\_\_\_  
 MODERATE \_\_\_\_\_  
 COLD \_\_\_\_\_  
 FOG \_\_\_\_\_

FILE No. \_\_\_\_\_  
 FLDR. No. \_\_\_\_\_  
 SHEET \_\_\_\_\_  
 DATE \_\_\_\_\_ 19\_\_

FIGURED BY \_\_\_\_\_  
 NOTES CHECKED BY \_\_\_\_\_  
 PLOTTED BY \_\_\_\_\_  
 Quad. No. \_\_\_\_\_

STATION	DIST.	ANGLE		+	H. I. BEARING	VER. ANG. DIFF.	ELEVATION
		°	' "				
B.M.					2.73 32.39		29.66
A	TOPWATER LINE					7.98	24.41
B	" "					7.82	24.57
C	" "					7.69	24.70
B.M.						2.73	

ON 24" OAK 100' RT. INT. MAIN SERVICE RD  
 SNEADS FERRY RD.




WARRANT  
SUBJECT  
RETURN  
WARRANT  
OFFICE  
SHERIFF  
NORTH CAROLINA

FIELD PARTY  
IN CHARGE  
IN LUNGS  
NOISE  
TAPES  
TAPES  
TAPES  
TAPES  
TAPES

WARRANT  
OFFICE  
NOISE  
TAPES  
TAPES  
TAPES  
TAPES  
TAPES

HT  
SEALING  
DIP  
CYLINDER



**VALUABLE**
 SUBJECT \_\_\_\_\_  
 \_\_\_\_\_  
 \_\_\_\_\_  
 RETURN TO  
 PUBLIC WORKS  
 OFFICE  
 CAMP LEJEUNE  
 NORTH CAROLINA

## FIELD PARTY

 \_\_\_\_\_ IN CHARGE  
 \_\_\_\_\_ INSTRUMENT  
 \_\_\_\_\_ NOTES  
 \_\_\_\_\_ TAPE READ  
 \_\_\_\_\_ TAPE OR ROD  
 \_\_\_\_\_ TAPE OR ROD  
 \_\_\_\_\_ INSTRUMENT NO.  
 \_\_\_\_\_ TAPE NO.

## WEATHER

 CLEAR  
 CLOUDY  
 WINDY  
 RAIN  
 FAIR  
 SNOW  
 HOT  
 MODERATE  
 COLD  
 FOG

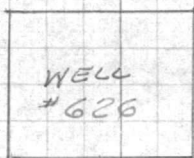
 FILE No. \_\_\_\_\_  
 FLDR. No. \_\_\_\_\_  
 FIGURED BY \_\_\_\_\_ SHEET \_\_\_\_\_  
 NOTES CHECKED BY \_\_\_\_\_  
 PLOTTED BY \_\_\_\_\_ DATE \_\_\_\_\_ 19\_\_\_\_

Quad. No. \_\_\_\_\_

STATION	DIST.	ANGLE			H. I. BEARING	VER. ANG. DIFF.	ELEVATION
		°	'	"			
B.M.				+	27.30		24.98
						5.68	21.62
B.M.						2.32	

 626  
 FLOOR WELL #625

TOP WATER LINE


 SNEADS FERRY Rd.  
 TO HADNOT PT



VALLEY

RETURN TO  
MILWAUKEE  
STAGE  
OFFICE  
MILWAUKEE

STATION  
FREE

SUBJECT

DATE  
TIME  
PLACE

FIELD PARTY

WEATHER

TYPE ROAD

TYPE OR ROAD

TYPE ROAD

TYPE OR ROAD

TYPE OR ROAD

TYPE OR ROAD

TYPE OR ROAD

TYPE ROAD

TYPE OR ROAD

TYPE ROAD

TYPE OR ROAD

TYPE OR ROAD

TYPE OR ROAD

TYPE OR ROAD

DATE

TIME

PLACE

TYPE

ROAD

