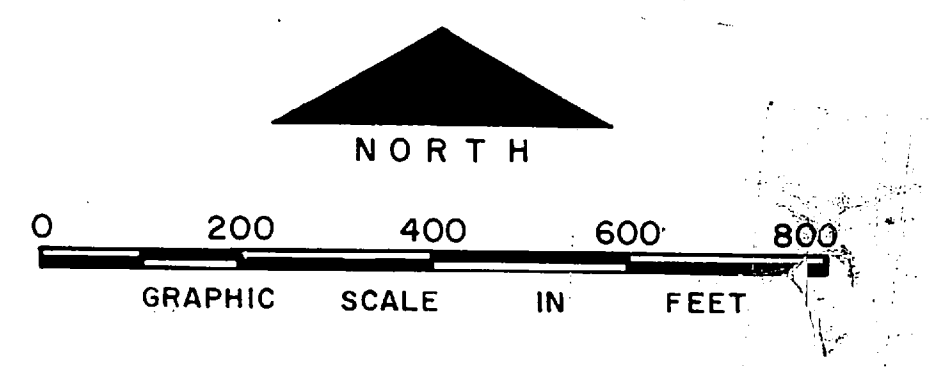


- LEGEND**
- BUILDINGS AND STRUCTURES
 - ROADS AND HIGHWAYS
 - ROADS (Unpaved)
 - FENCE
 - 5' CONTOUR (Source-USGS Maps)
 - SWAMP OR MARSH

- MATERIALS OF CONSTRUCTION**
- 6" CI POTABLE WATER MAIN
 - VALVE
 - POST INDICATOR VALVE
 - FIRE HYDRANT
 - WATER WELL

NOTES:
ALL WATER MAINS ARE CAST IRON UNLESS NOTED OTHERWISE.



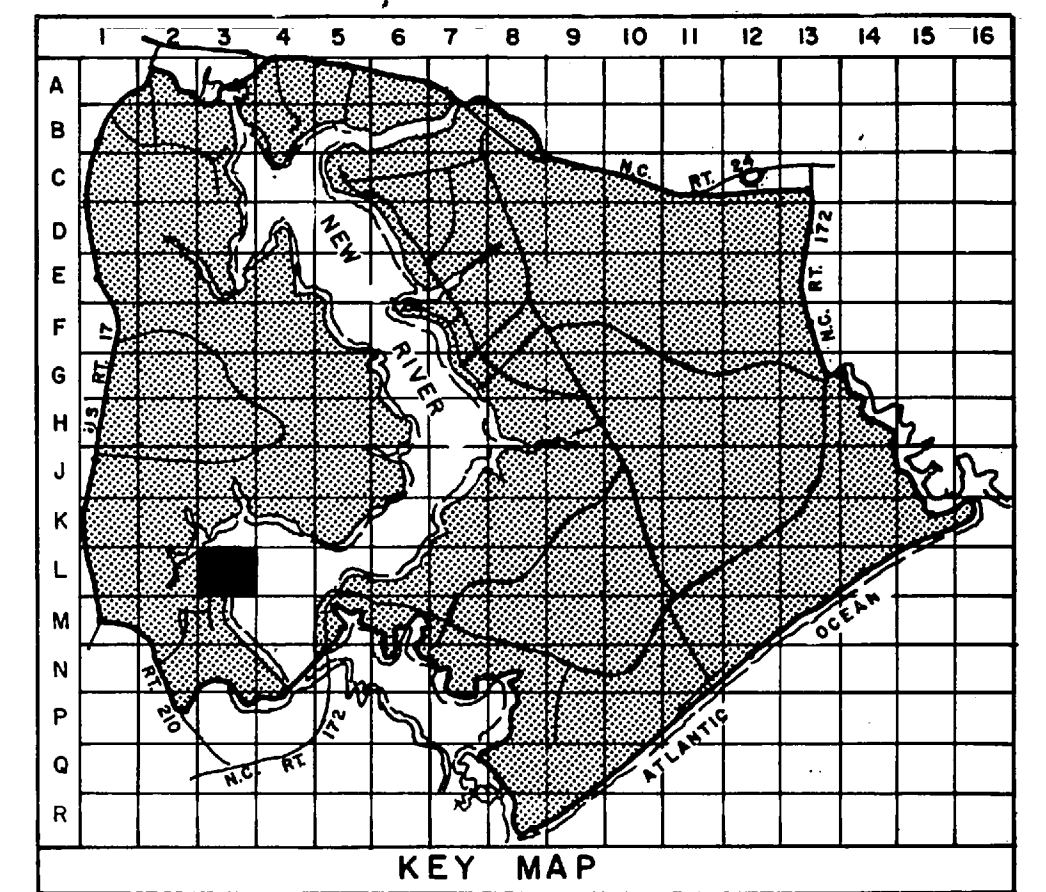

NO.	DESCRIPTION OF REVISION	DATE	INT.

**DEPARTMENT OF THE NAVY
MARINE CORPS BASE
CAMP LEJEUNE, NORTH CAROLINA**

**WATER DISTRIBUTION SYSTEM
EXISTING CONDITIONS**

DATE 31 JULY 84	SCALE: GRAPHIC	SHEET H-9 OF 73
APPROVED / DATE		

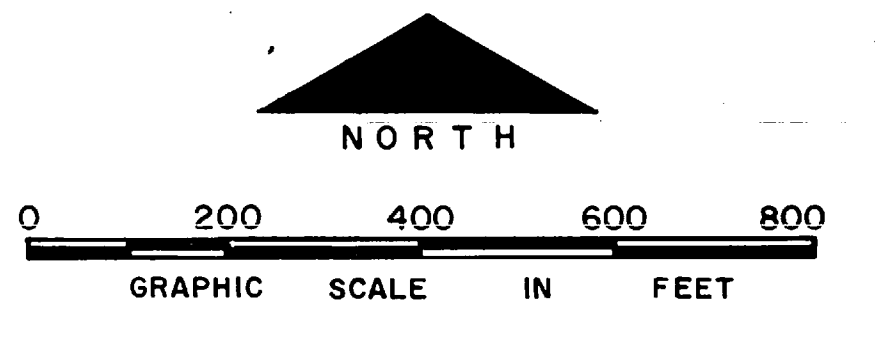




LEGEND

- BUILDINGS AND STRUCTURES
- ROADS AND HIGHWAYS
- ROADS (Unpaved)
- FENCE
- 5' CONTOUR (Source-USGS Maps)
- POTABLE WATER MAIN
- VALVE 20
- FIRE HYDRANT

NOTES:
ALL WATER MAINS ARE CAST IRON UNLESS NOTED OTHERWISE.




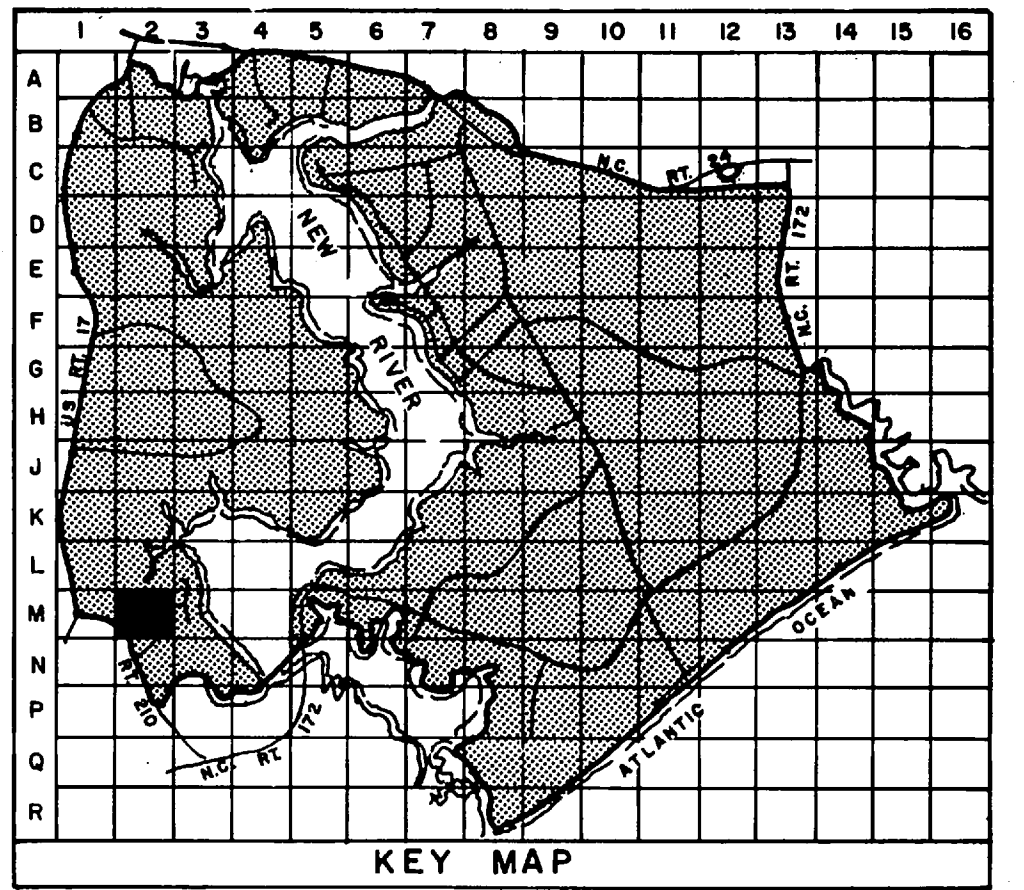
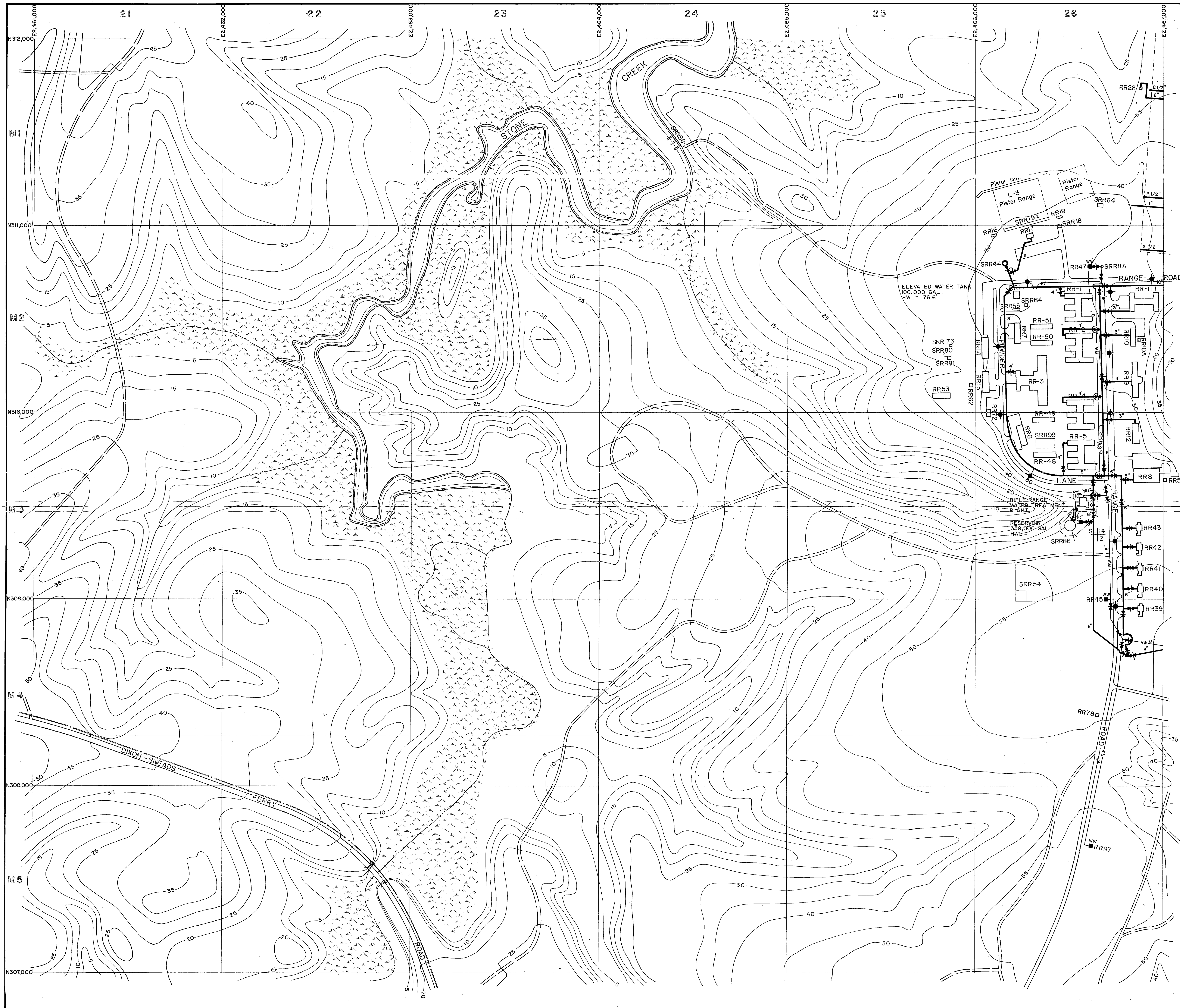
NO.	DESCRIPTION OF REVISION	DATE	INT.

DEPARTMENT OF THE NAVY
MARINE CORPS BASE
CAMP LEJEUNE, NORTH CAROLINA

WATER DISTRIBUTION SYSTEM
EXISTING CONDITIONS

DATE 31 JULY 84	SCALE: GRAPHIC	SHEET L-3 OF 73
APPROVED / DATE		

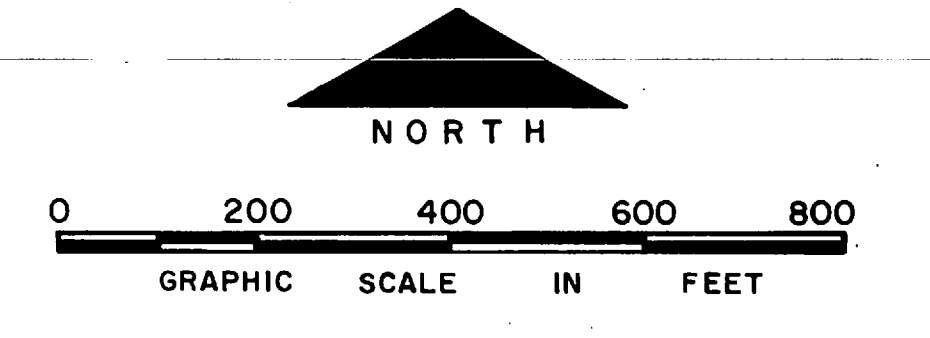




LEGEND

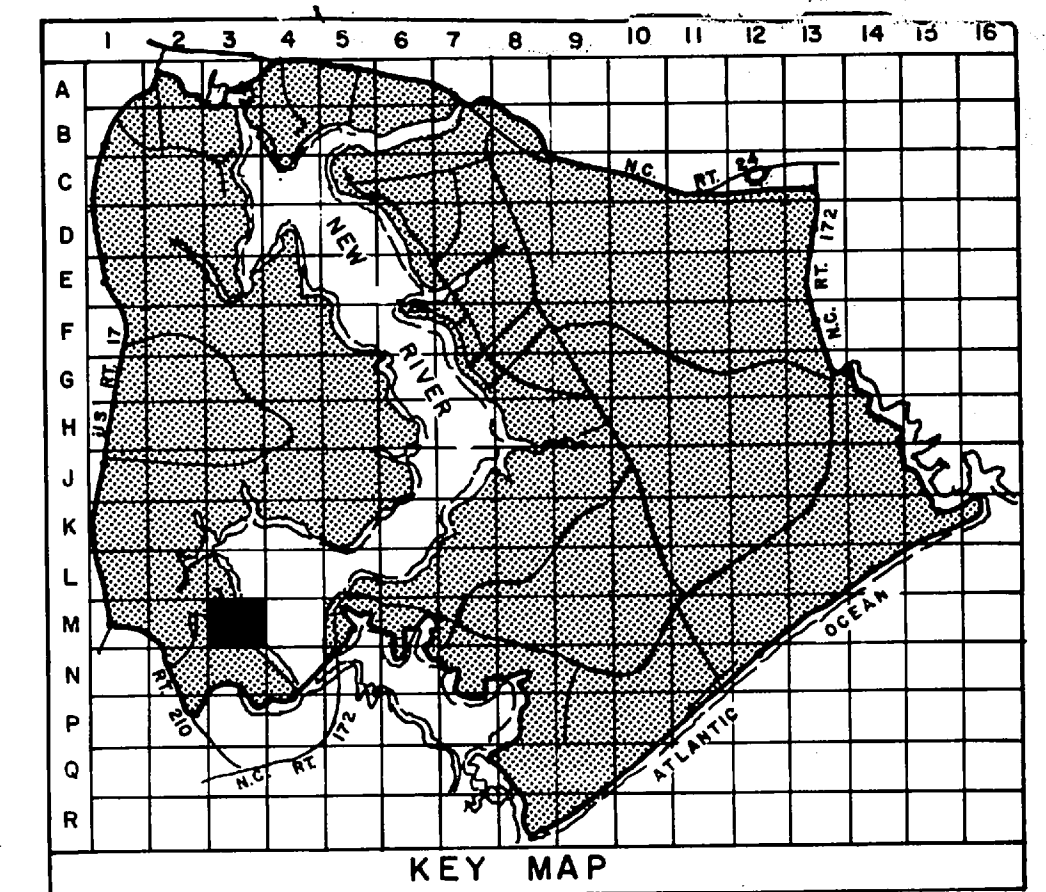
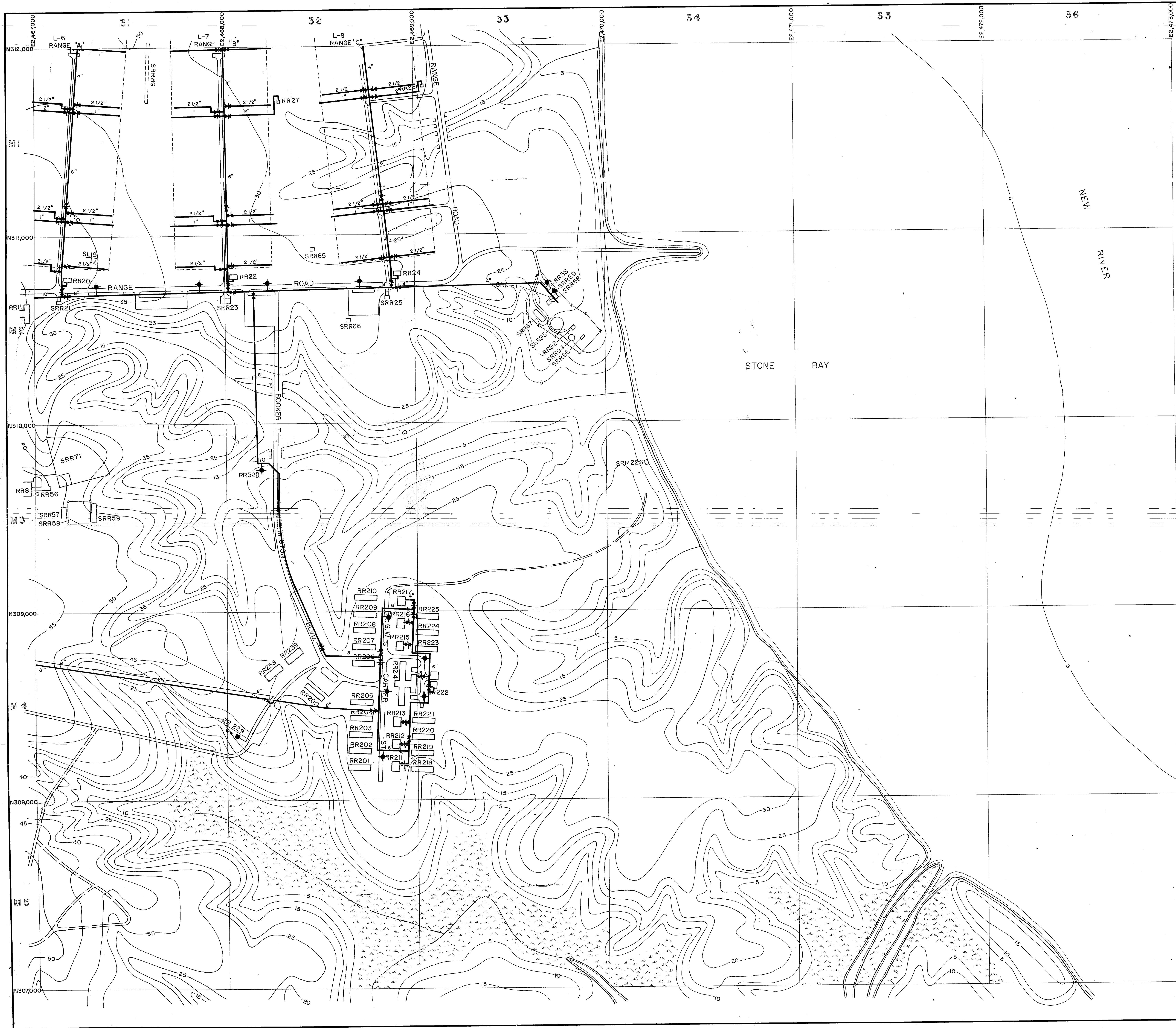
- BUILDINGS AND STRUCTURES
- ROADS AND HIGHWAYS
- ROADS (Unpaved)
- FENCE
- 5' CONTOUR (Source - USGS Maps)
- HELICOPTER LANDING ZONE
- RESERVATION BOUNDARY
- SWAMP OR MARSH
- POTABLE WATER MAIN
- RAW WATER MAIN
- VALVE H2
- FIRE HYDRANT
- WATER WELL
- GROUND STORAGE TANK
- ELEVATED STORAGE TANK

NOTES:
ALL WATER MAINS ARE CAST IRON UNLESS NOTED OTHERWISE.



NO.	DESCRIPTION OF REVISION	DATE	INT.
DEPARTMENT OF THE NAVY MARINE CORPS BASE CAMP LEJEUNE, NORTH CAROLINA			
WATER DISTRIBUTION SYSTEM EXISTING CONDITIONS			
DATE 31 JULY 84	SCALE: GRAPHIC	SHEET M-2 OF 73	
APPROVED / DATE			

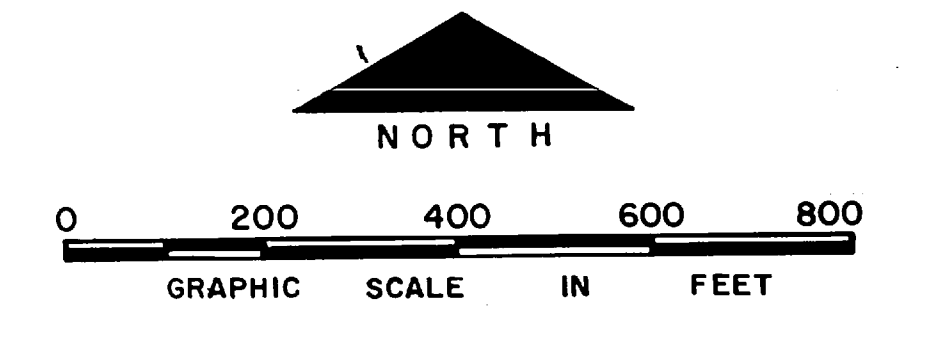




LEGEND

- BUILDINGS AND STRUCTURES
- ROADS AND HIGHWAYS
- ROADS (Unpaved)
- FENCE
- 5' CONTOUR (Source-USGS Maps)
- HELICOPTER LANDING ZONE
- SWAMP OR MARSH
- POTABLE WATER MAIN
- RAW WATER MAIN
- VALVE 58
- FIRE HYDRANT
- WATER WELL

NOTE: ALL WATER MAINS ARE CAST IRON UNLESS NOTED OTHERWISE.



NO.	DESCRIPTION OF REVISION	DATE	INT.

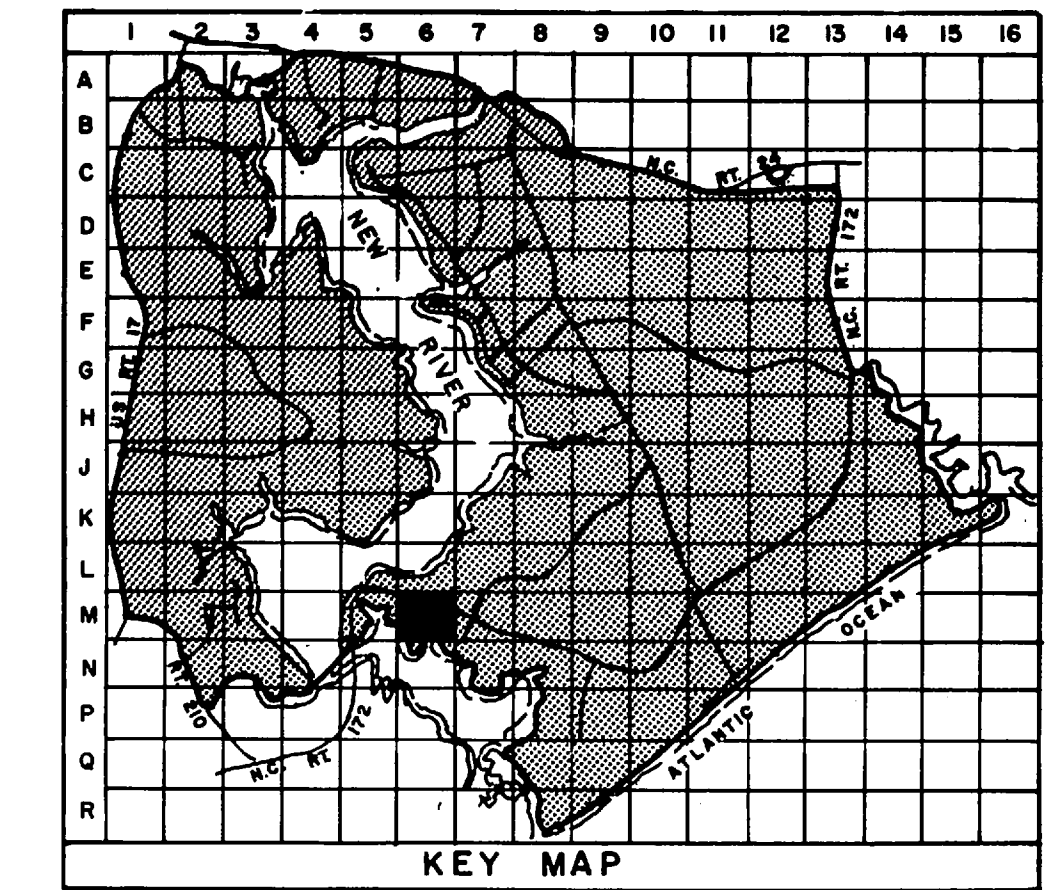
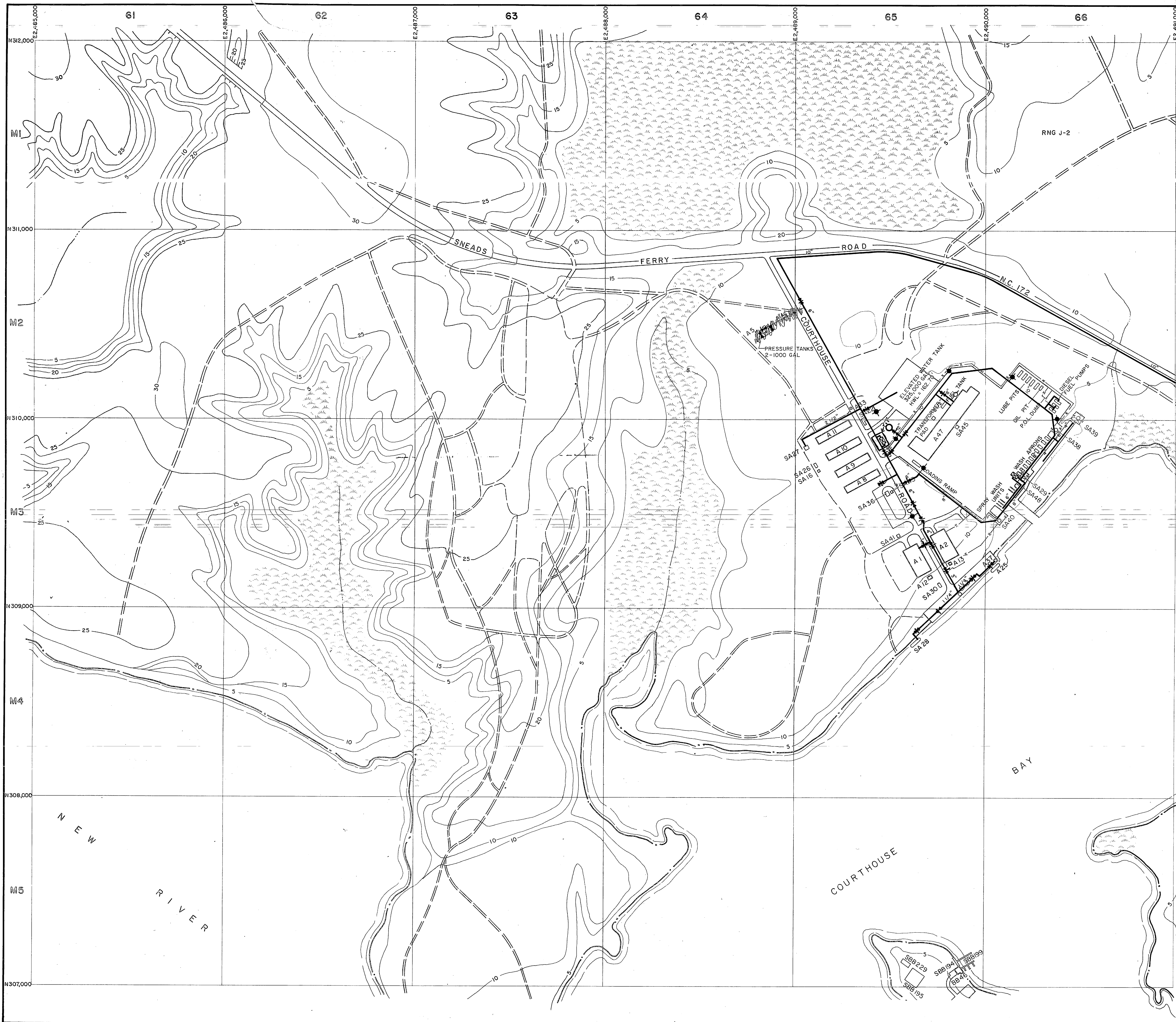
**DEPARTMENT OF THE NAVY
MARINE CORPS BASE
CAMP LEJEUNE, NORTH CAROLINA**

**WATER DISTRIBUTION SYSTEM
EXISTING CONDITIONS**

DATE 31 JULY 84	SCALE: GRAPHIC	SHEET M-3 OF 73
APPROVED / DATE		

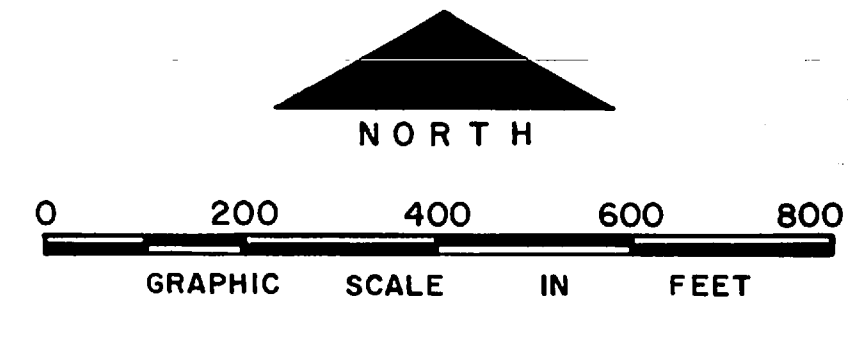
13

R
R

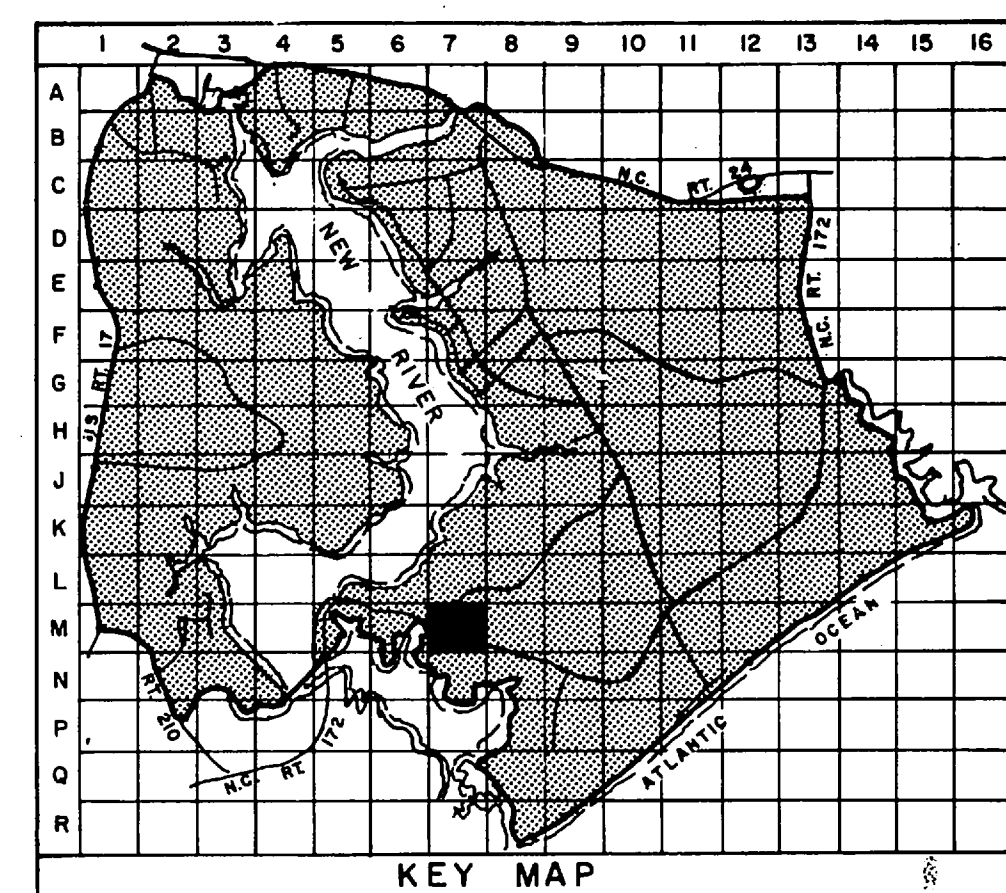
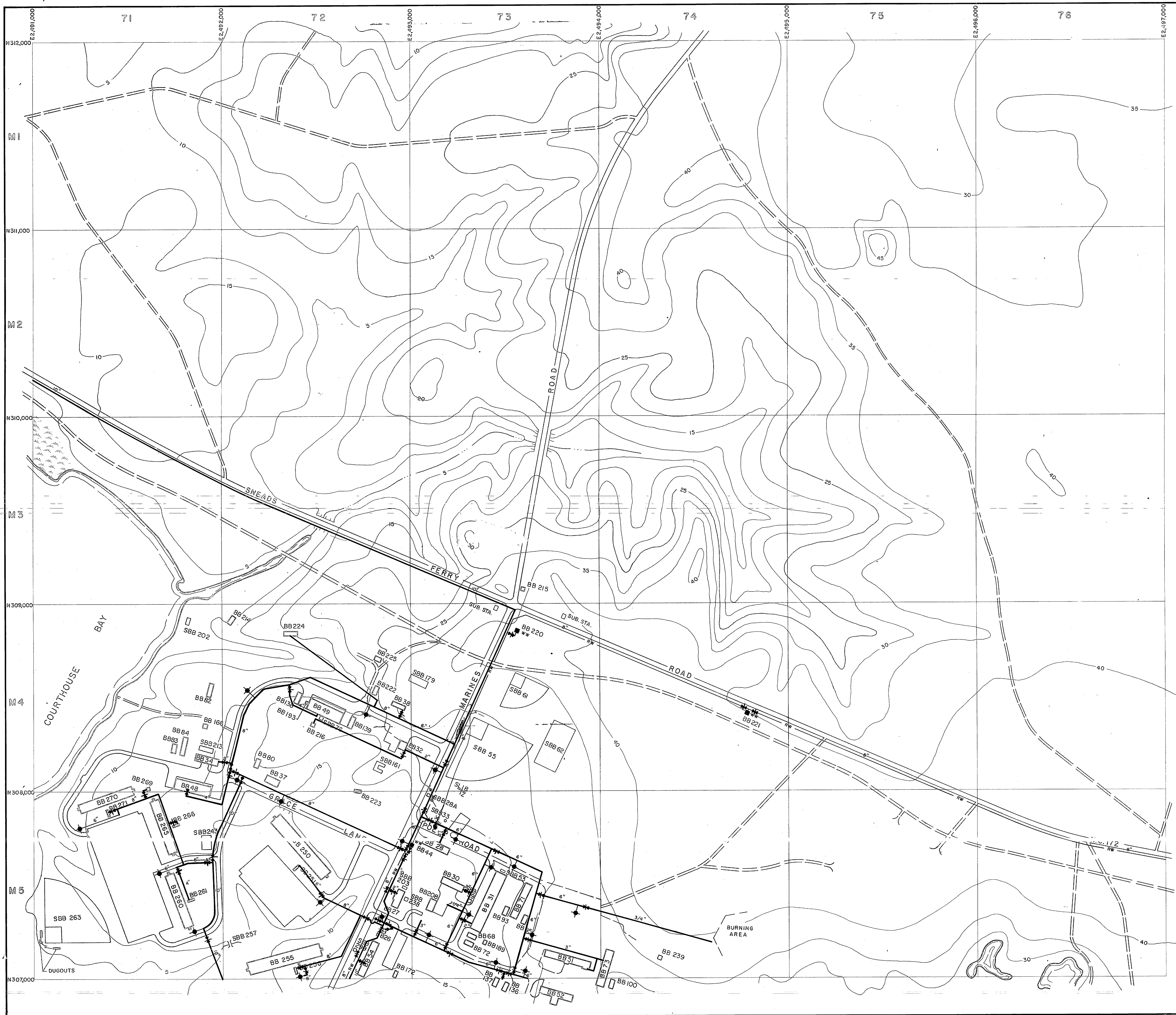


- LEGEND**
- BUILDINGS AND STRUCTURES
 - ROADS AND HIGHWAYS
 - ROADS (Unpaved)
 - FENCE
 - 5' CONTOUR (Source-USGS Maps)
 - RESERVATION BOUNDARY
 - SWAMP OR MARSH
 - POTABLE WATER MAIN
 - RAW WATER MAIN
 - VALVE 18
 - HYDRANT FIELD LOCATED
 - FIRE HYDRANT

NOTES:
ALL WATER MAINS ARE CAST IRON UNLESS NOTED OTHERWISE.



NO.	DESCRIPTION OF REVISION	DATE	INT.
DEPARTMENT OF THE NAVY MARINE CORPS BASE CAMP LEJEUNE, NORTH CAROLINA			
WATER DISTRIBUTION SYSTEM EXISTING CONDITIONS			
DATE 31 JULY 84	SCALE: GRAPHIC	SHEET M-6 OF 73	
APPROVED / DATE			

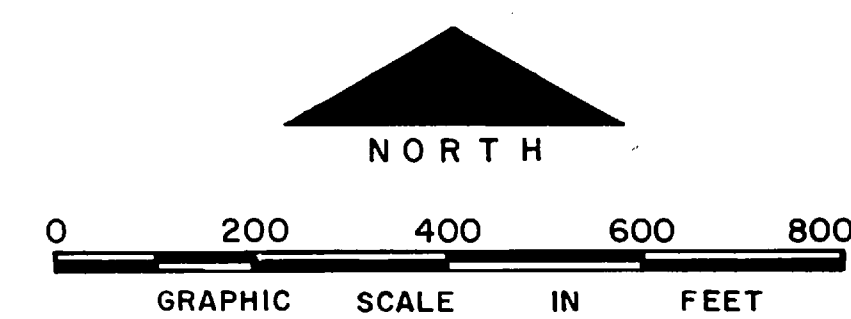


LEGEND

- BUILDINGS AND STRUCTURES
- ROADS AND HIGHWAYS
- ROADS (Unpaved)
- FENCE
- 5' CONTOUR (Source - USGS Maps)
- HELICOPTER LANDING ZONE
- SWAMP OR MARSH

- POTABLE WATER MAIN
- RAW WATER MAIN
- VALVE 50
- AIR RELEASE VALVE
- FIRE HYDRANT
- WATER WELL

NOTES:
ALL WATER MAINS ARE CAST IRON UNLESS NOTED OTHERWISE.



NO.	DESCRIPTION OF REVISION	DATE	INT.

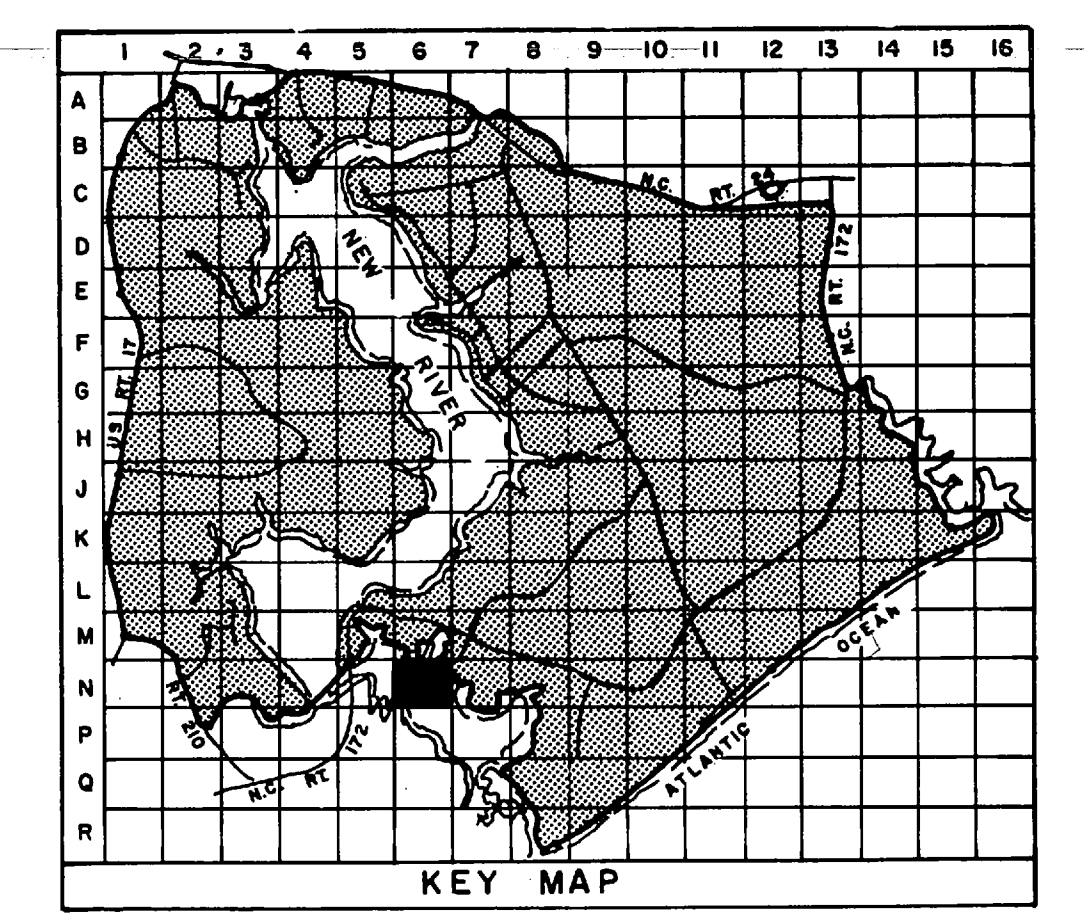
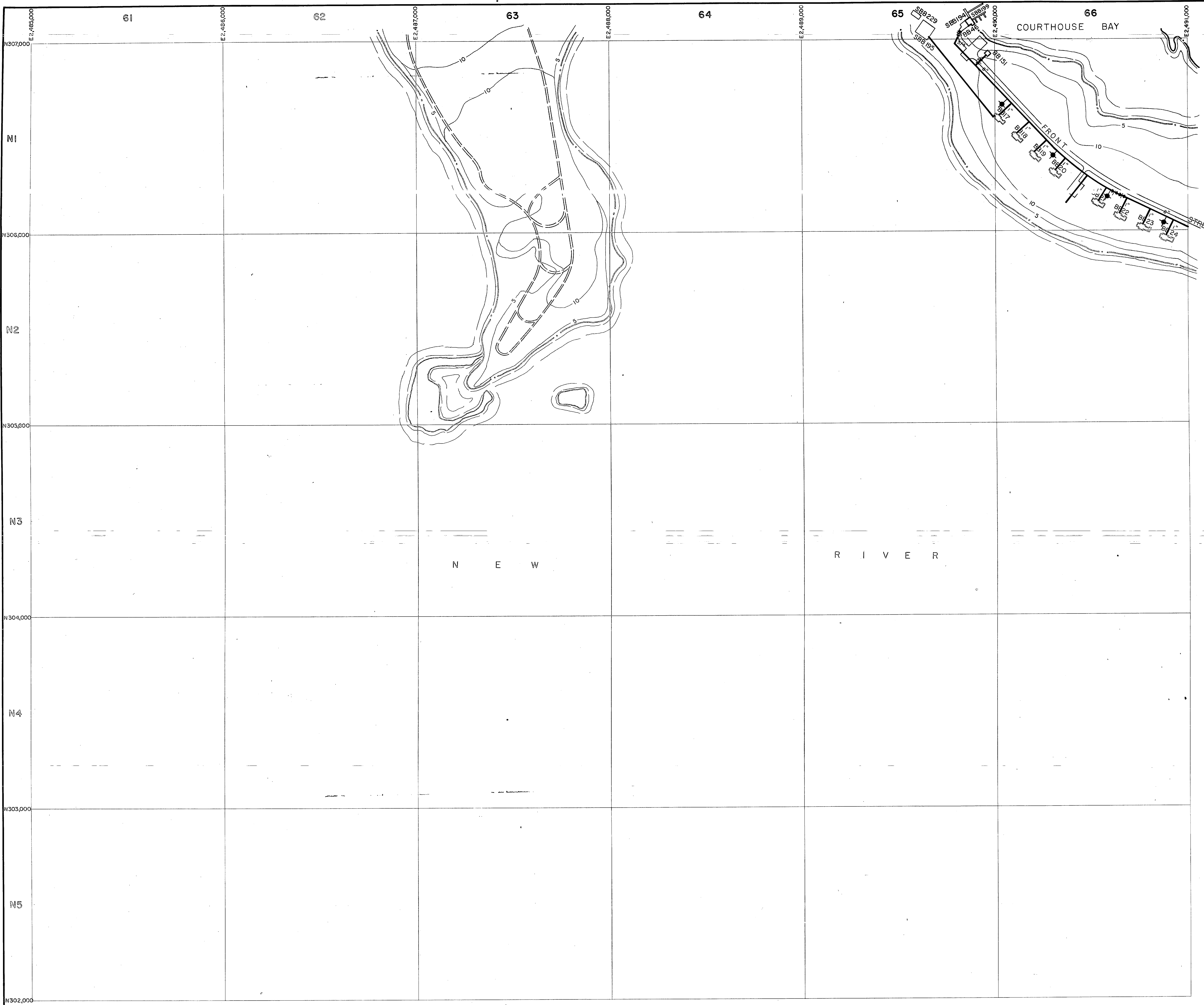
DEPARTMENT OF THE NAVY
MARINE CORPS BASE
CAMP LEJEUNE, NORTH CAROLINA

**WATER DISTRIBUTION SYSTEM
EXISTING CONDITIONS**

DATE 31 JULY 84 SCALE: GRAPHIC SHEET M-7 OF 73

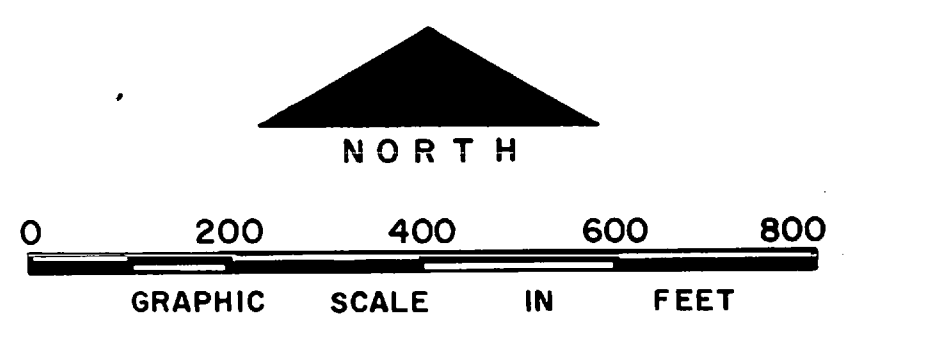
APPROVED / DATE






- LEGEND**
- BUILDINGS AND STRUCTURES
 - ROADS AND HIGHWAYS
 - ROADS (Unpaved)
 - FENCE
 - 5' CONTOUR (Source - USGS Maps)
 - RESERVATION BOUNDARY
 - POTABLE WATER MAIN
 - VALVE 4
 - FIRE HYDRANT

NOTES:
ALL WATER MAINS ARE CAST IRON UNLESS NOTED OTHERWISE.

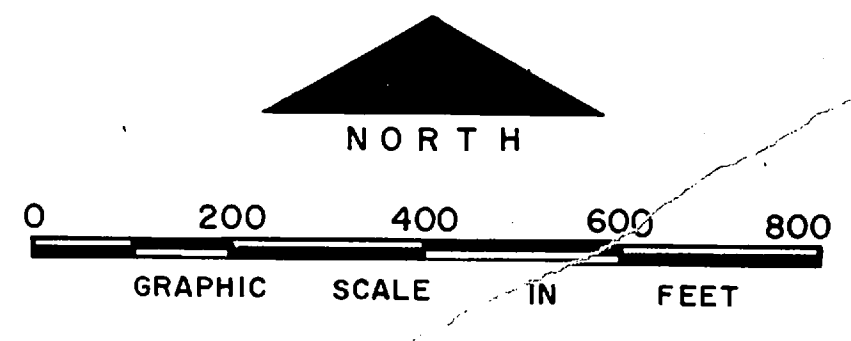


DEPARTMENT OF THE NAVY MARINE CORPS BASE CAMP LEJEUNE, NORTH CAROLINA		
WATER DISTRIBUTION SYSTEM EXISTING CONDITIONS		
DATE 31 JULY 84	SCALE: GRAPHIC	SHEET N-6 OF 73
APPROVED / DATE		



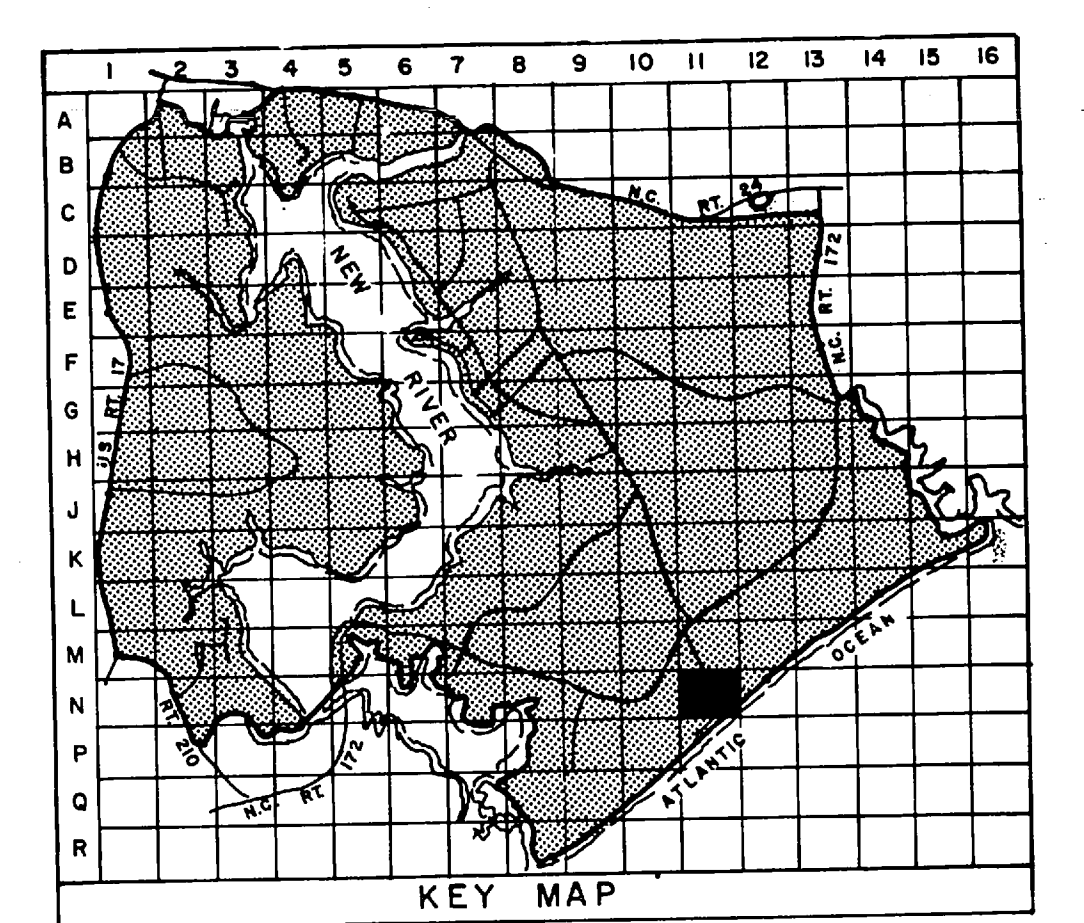
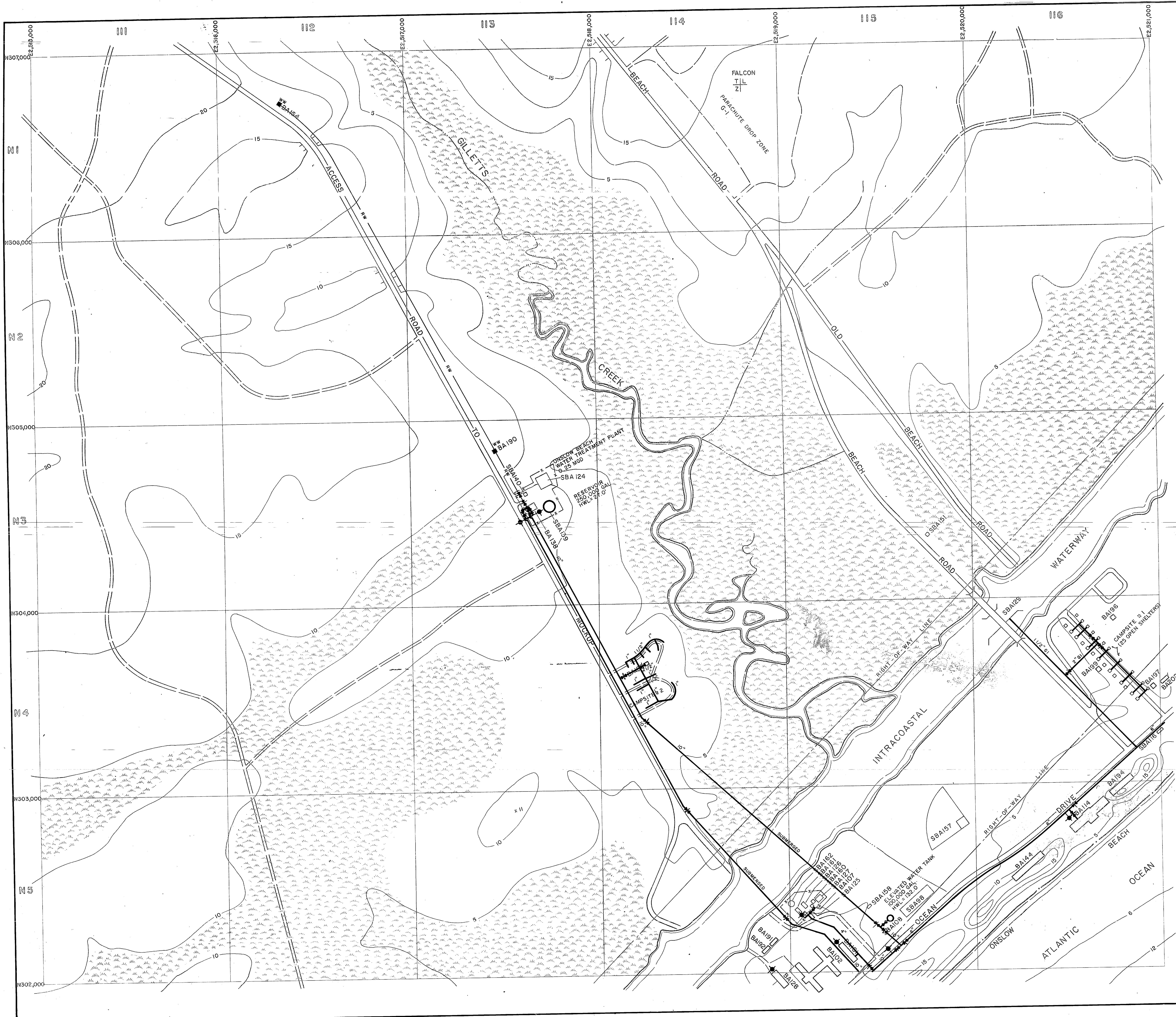


- LEGEND**
- BUILDINGS AND STRUCTURES
 - ROADS AND HIGHWAYS
 - ROADS (Unpaved)
 - FENCE
 - 5' CONTOUR (Source-USGS Maps)
 - RESERVATION BOUNDARY
 - SWAMP OR MARSH
 - POTABLE WATER MAIN
 - RAW WATER MAIN
 - VALVE
 - POST INDICATOR VALVE
 - FIRE HYDRANT
 - WATER WELL
 - ELEVATED STORAGE TANK
 - GROUND STORAGE TANK
- MATERIALS OF CONSTRUCTION
PVC-POLYVINYL CHLORIDE
- NOTES:
ALL WATER MAINS ARE CAST IRON UNLESS NOTED OTHERWISE.



NO.	DESCRIPTION OF REVISION	DATE	INT.
DEPARTMENT OF THE NAVY MARINE CORPS BASE CAMP LEJEUNE, NORTH CAROLINA			
<i>Court House Bay</i> WATER DISTRIBUTION SYSTEM EXISTING CONDITIONS			
DATE 31 JULY 84	SCALE: GRAPHIC	SHEET N-7 OF 73	
APPROVED / DATE			



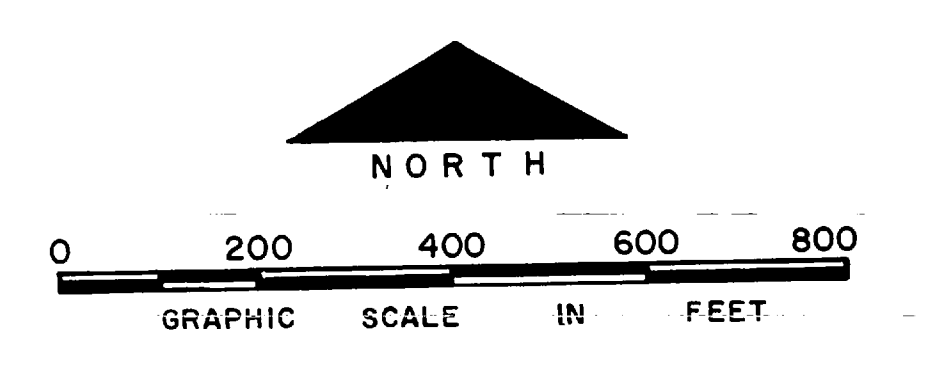


- LEGEND**
- BUILDINGS AND STRUCTURES
 - ROADS AND HIGHWAYS
 - ROADS (Unpaved)
 - FENCE
 - 5' CONTOUR (Source-USGS Maps)
 - TACTICAL LANDING ZONE
 - RESERVATION BOUNDARY
 - SWAMP OR MARSH

- POTABLE WATER MAIN
- RAW WATER MAIN
- VALVE 22
- FIRE HYDRANT
- WATER WELL
- ELEVATED STORAGE TANK
- GROUND STORAGE TANK

MATERIALS OF CONSTRUCTION
 GI - GALVANIZED IRON

NOTES:
 ALL WATER MAINS ARE CAST IRON UNLESS NOTED OTHERWISE.
 ALL SERVICE LINES TO CAMP SITE #1 ARE 3/4" GI UNLESS NOTED OTHERWISE.



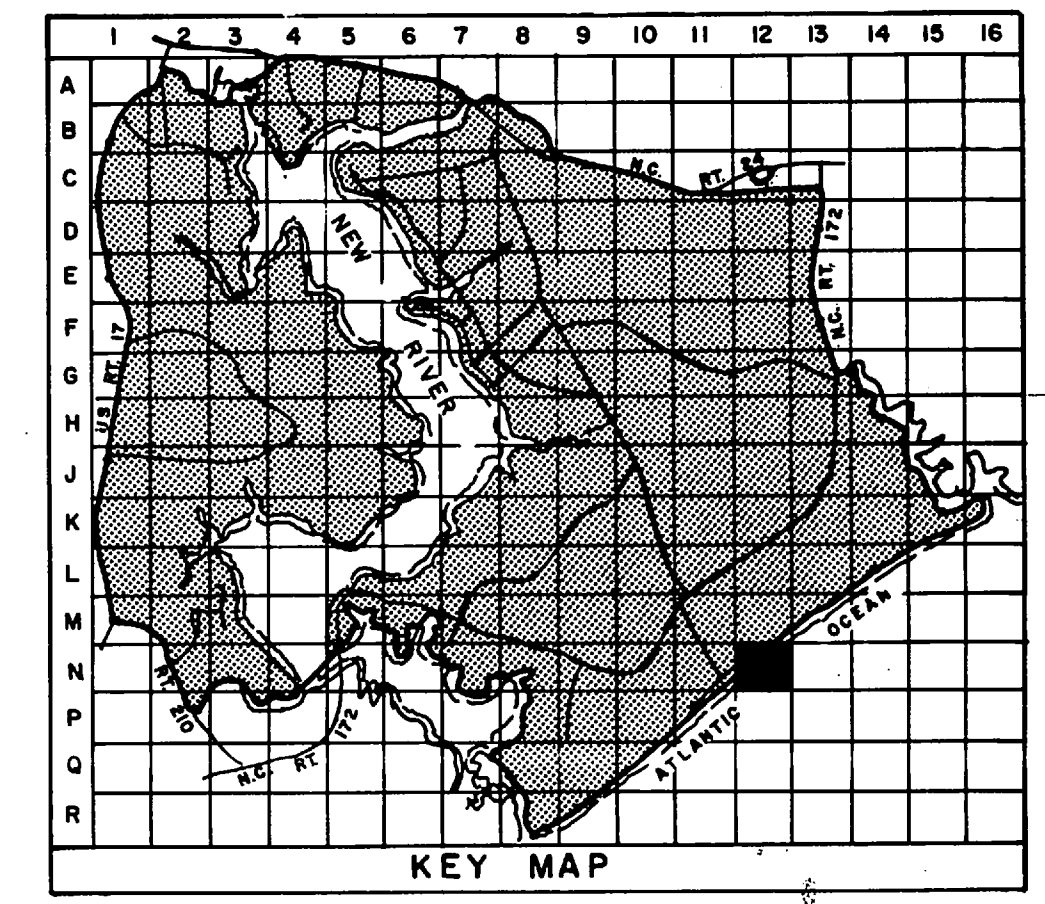
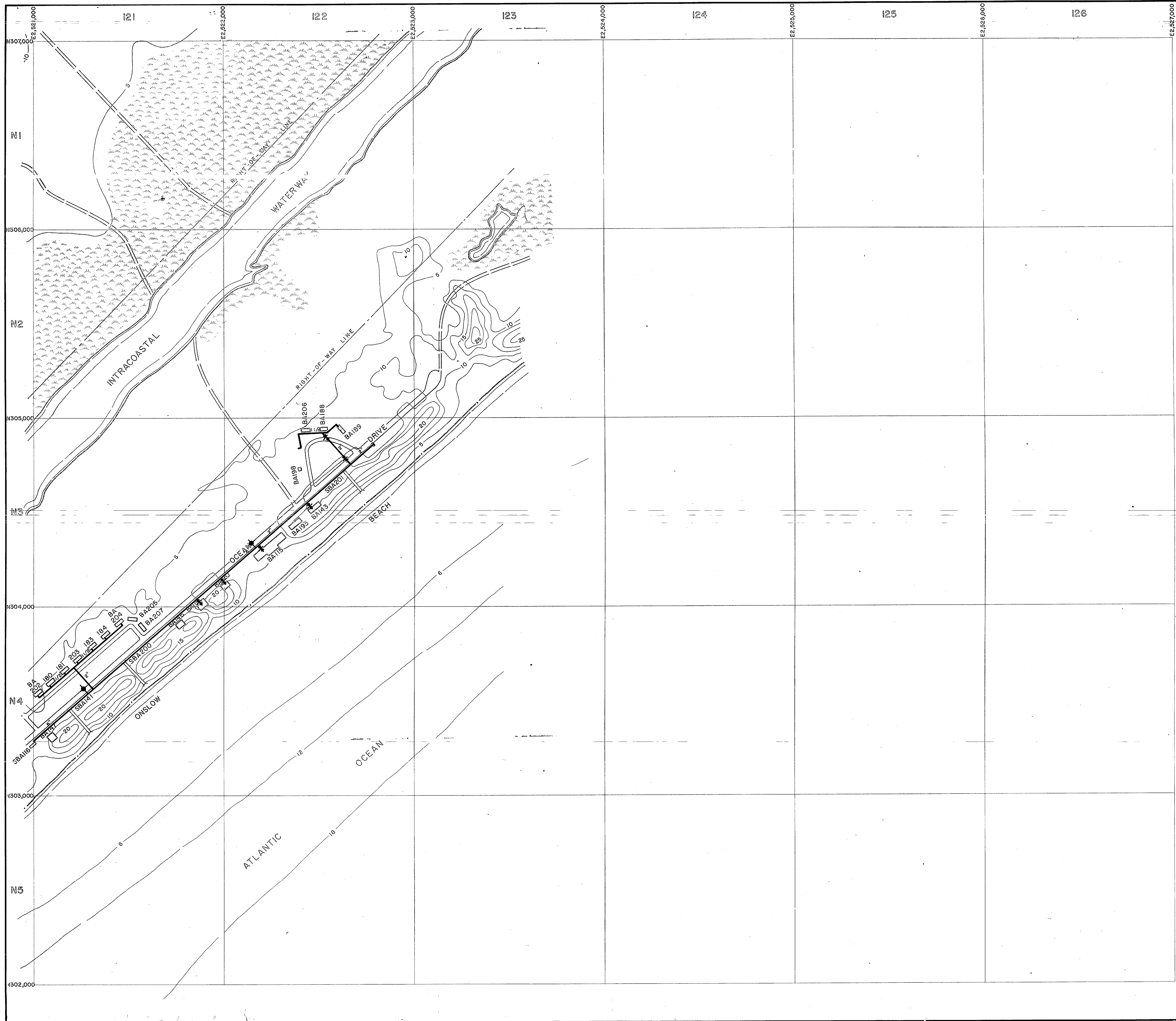
NO.	DESCRIPTION OF REVISION	DATE	INT.

DEPARTMENT OF THE NAVY
 MARINE CORPS BASE
 CAMP LEJEUNE, NORTH CAROLINA

WATER DISTRIBUTION SYSTEM
 EXISTING CONDITIONS

DATE 31 JULY 84 SCALE: GRAPHIC SHEET N-11 OF 73

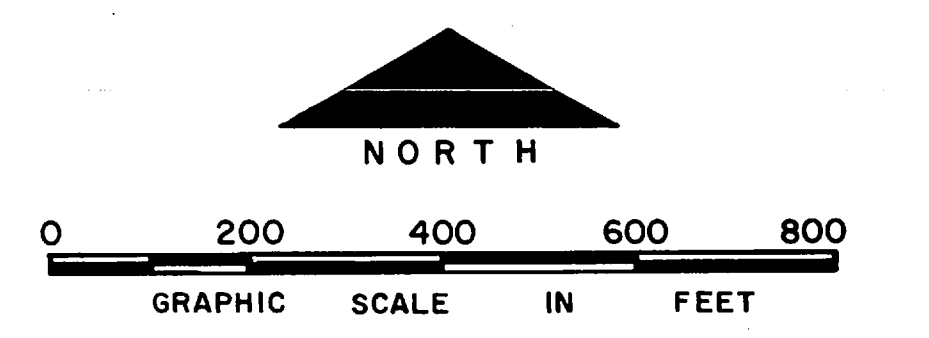
APPROVED / DATE



LEGEND

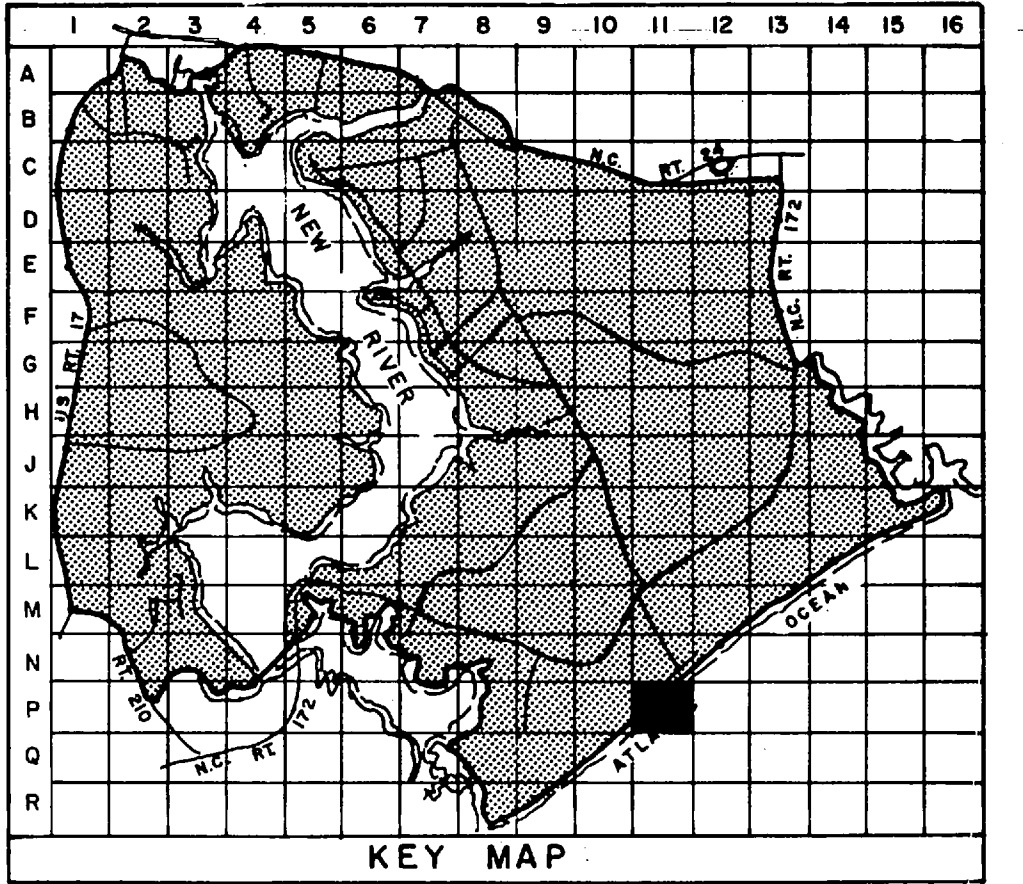
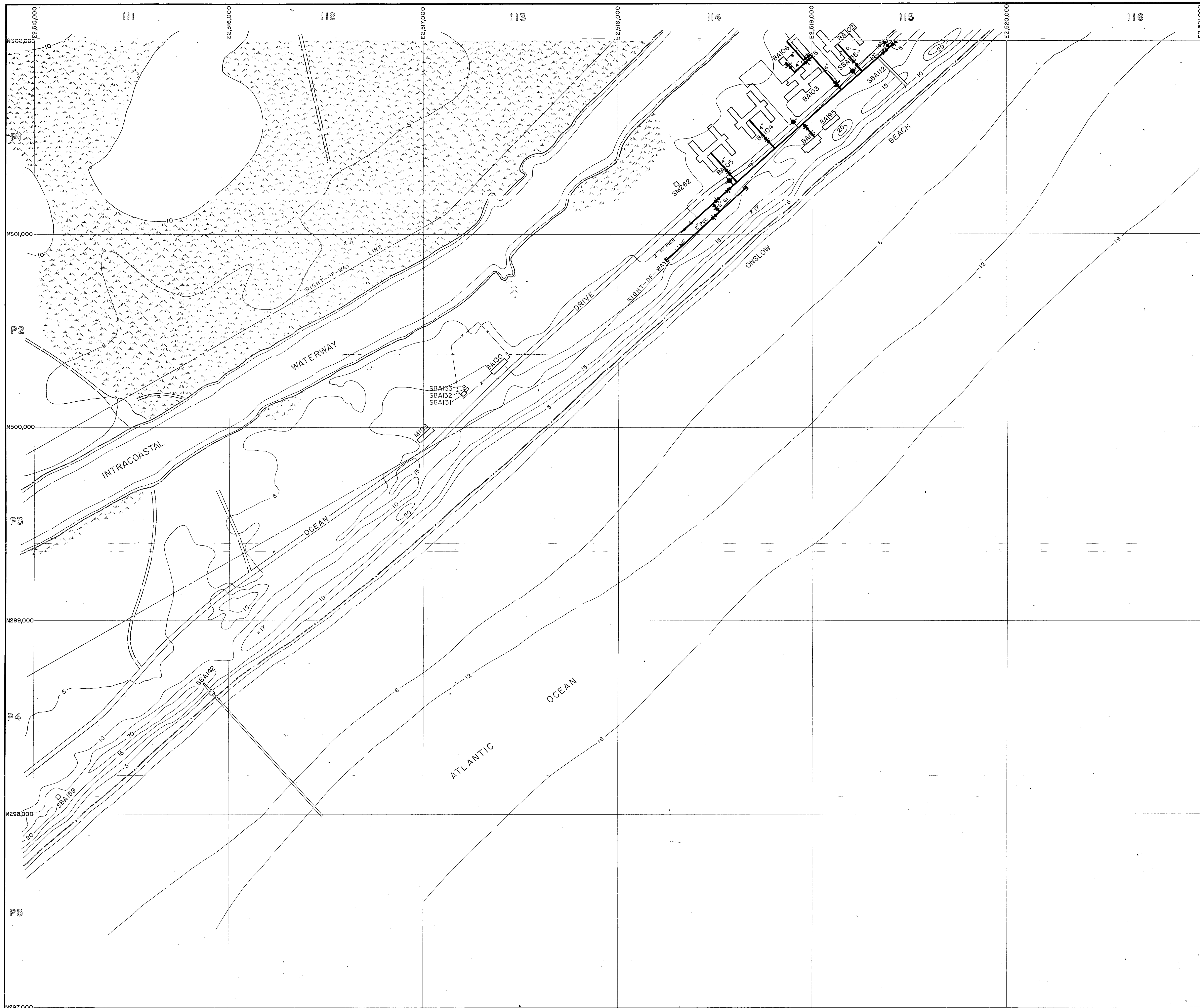
- BUILDINGS AND STRUCTURES
- ROADS AND HIGHWAYS
- ROADS (Unpaved)
- FENCE
- 5' CONTOUR (Source - USGS Maps)
- RESERVATION BOUNDARY
- SWAMP OR MARSH
- POTABLE WATER MAIN
- VALVE
- FIRE HYDRANT
- CAPPED MAIN

NOTES:
ALL WATER MAINS ARE CAST IRON UNLESS NOTED OTHERWISE.



NO.	DESCRIPTION OF REVISION	DATE	INT.
DEPARTMENT OF THE NAVY MARINE CORPS BASE CAMP LEJEUNE, NORTH CAROLINA			
WATER DISTRIBUTION SYSTEM EXISTING CONDITIONS			
DATE	SCALE:	SHEET	
31 JULY 84	GRAPHIC	N-12 OF 73	
APPROVED / DATE			





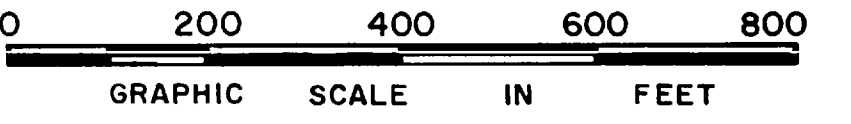
LEGEND

- BUILDINGS AND STRUCTURES
- ROADS AND HIGHWAYS
- ROADS (Unpaved)
- FENCE
- 5' CONTOUR (Source - USGS Maps)
- RESERVATION BOUNDARY
- SWAMP OR MARSH

- POTABLE WATER MAIN
- VALVE 15
- FIRE HYDRANT
- CAPPED MAIN

MATERIALS OF CONSTRUCTION
 GI - GALVANIZED IRON
 PVC - POLYVINYL CHLORIDE

NOTES:
 ALL WATER MAINS ARE CAST IRON UNLESS NOTED OTHERWISE.



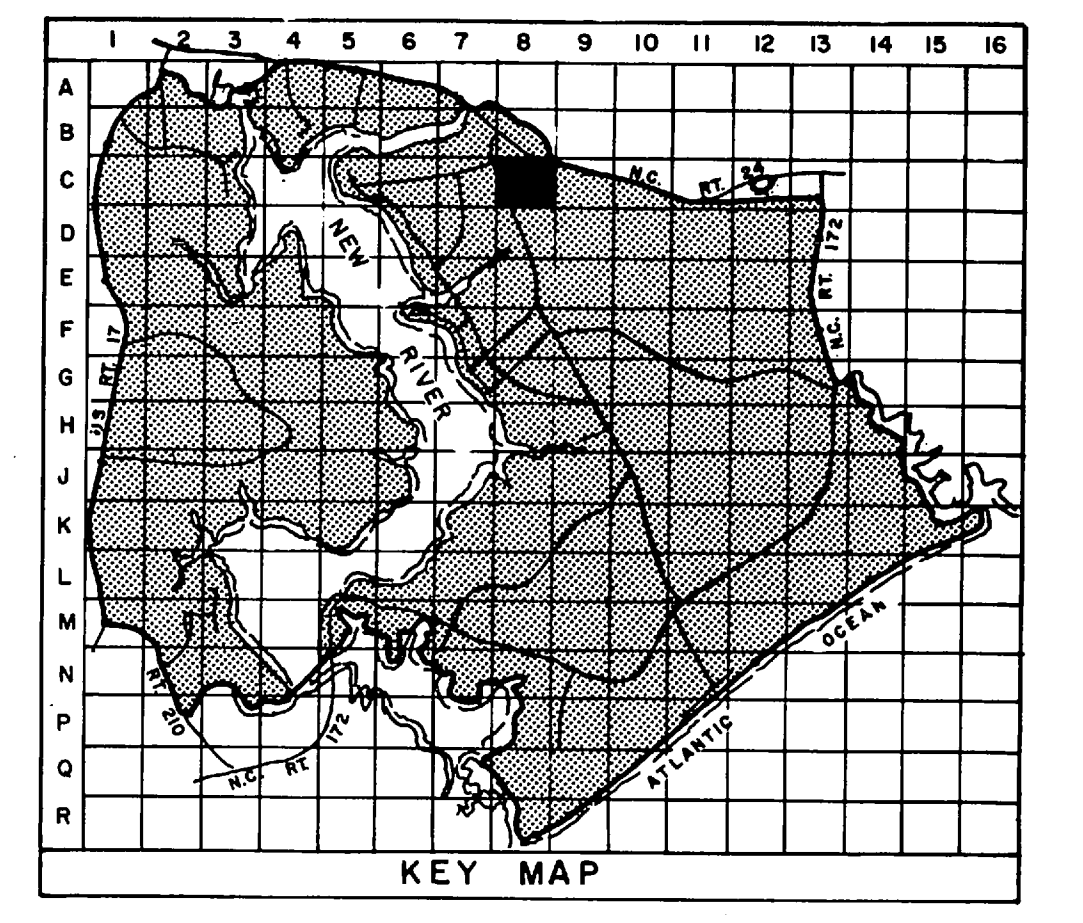
NO.	DESCRIPTION OF REVISION	DATE	INT.

DEPARTMENT OF THE NAVY
 MARINE CORPS BASE
 CAMP LEJEUNE, NORTH CAROLINA

WATER DISTRIBUTION SYSTEM
 EXISTING CONDITIONS

DATE 31 JULY 84 SCALE: GRAPHIC SHEET P-II OF 73
 APPROVED / DATE

10. B.

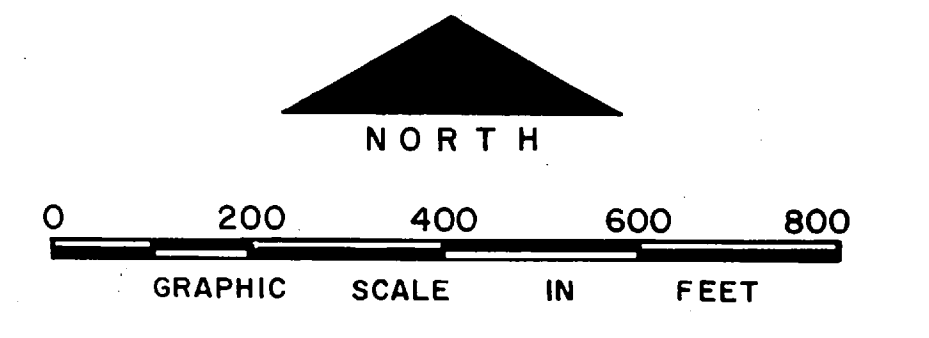


- LEGEND**
- BUILDINGS AND STRUCTURES
 - ROADS AND HIGHWAYS
 - ROADS (Unpaved)
 - FENCE
 - 5' CONTOUR (Source - USGS Maps)
 - RESERVATION BOUNDARY

- POTABLE WATER MAIN
- RAW WATER MAIN
- VALVE 35
- AIR RELEASE VALVE 5
- FIRE HYDRANT
- WATER WELL
- GROUND STORAGE TANK
- WATER METER

MATERIALS OF CONSTRUCTION
AC - ASBESTOS CEMENT

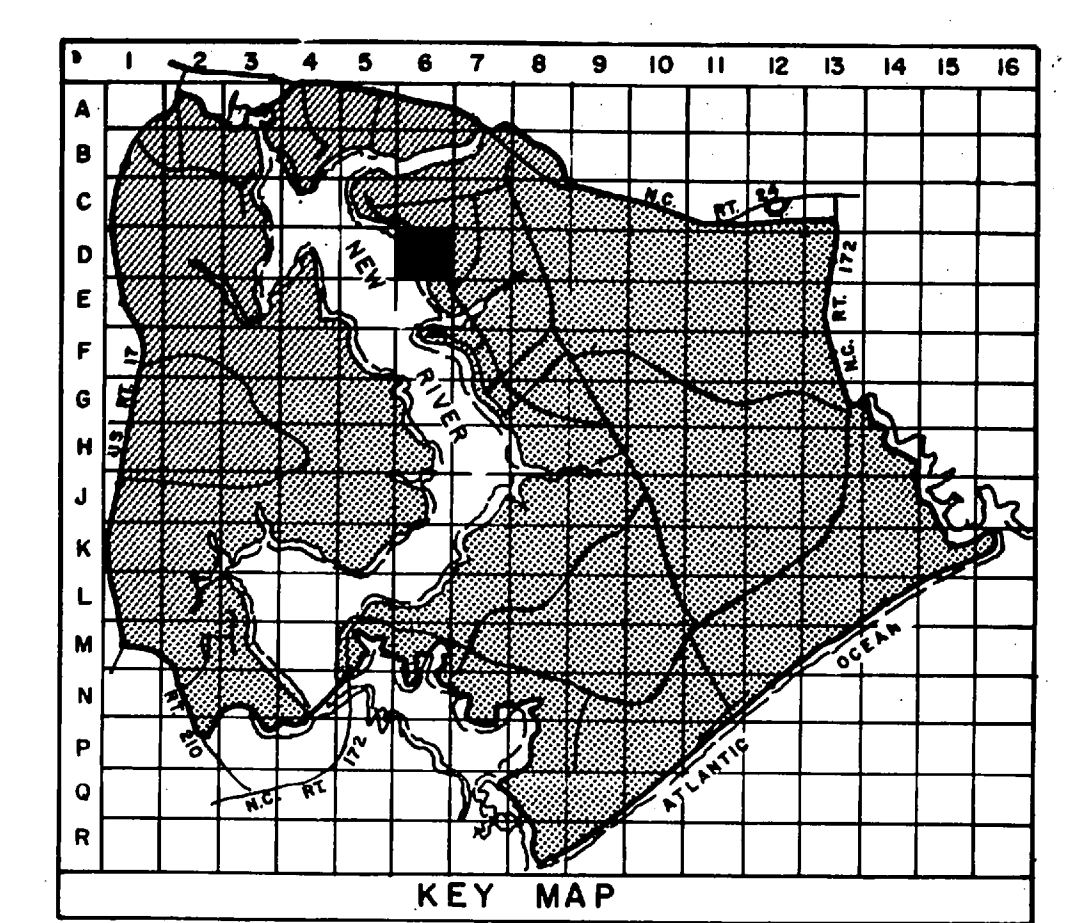
NOTES:
ALL WATER MAINS ARE CAST IRON UNLESS NOTED OTHERWISE.
ALL SERVICE LINES IN 5100, 5200 & 5600 AREAS ARE 1" UNLESS NOTED OTHERWISE.



NO.	DESCRIPTION OF REVISION	DATE	INT.
DEPARTMENT OF THE NAVY MARINE CORPS BASE CAMP LEJEUNE, NORTH CAROLINA			
WATER DISTRIBUTION SYSTEM EXISTING CONDITIONS			
DATE 31 JULY 84	SCALE: GRAPHIC	SHEET C-8 OF 73	
APPROVED / DATE			

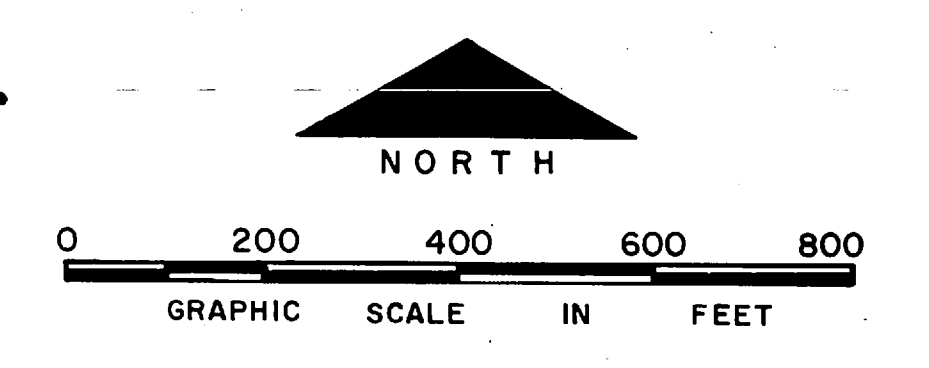


MCA S




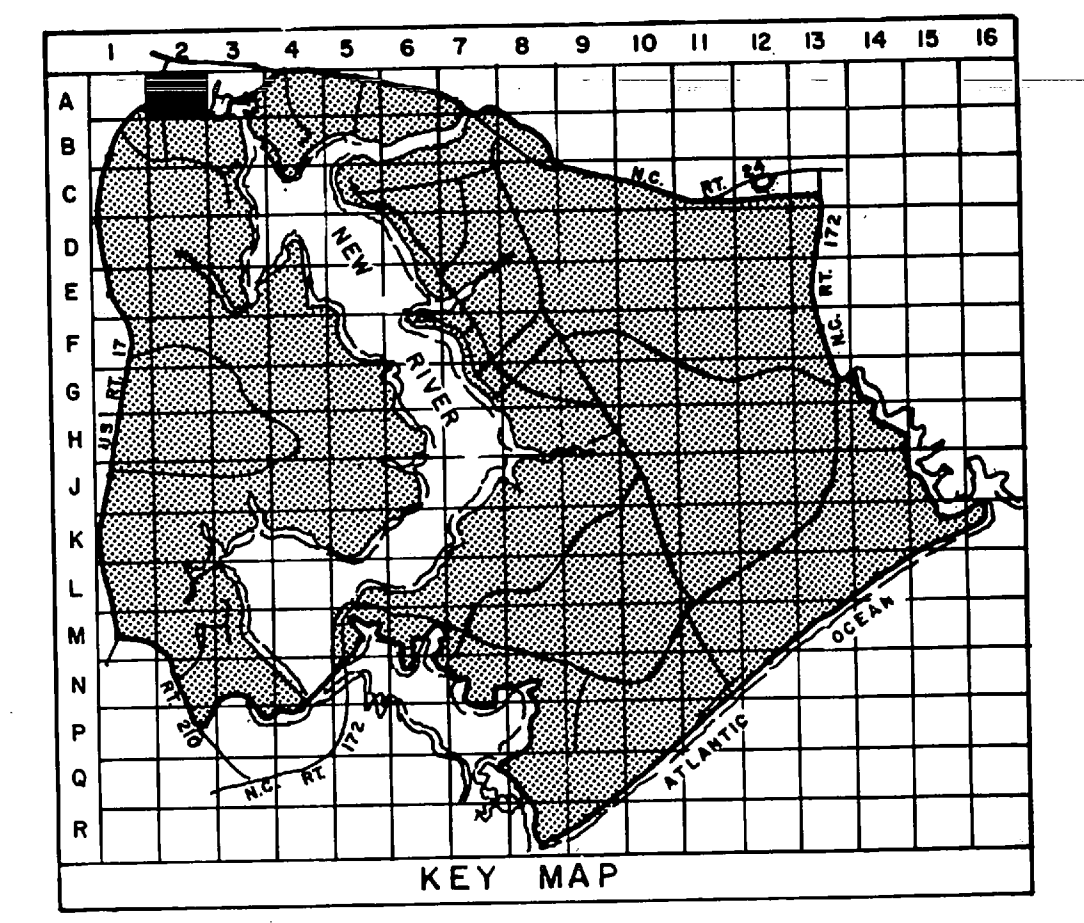
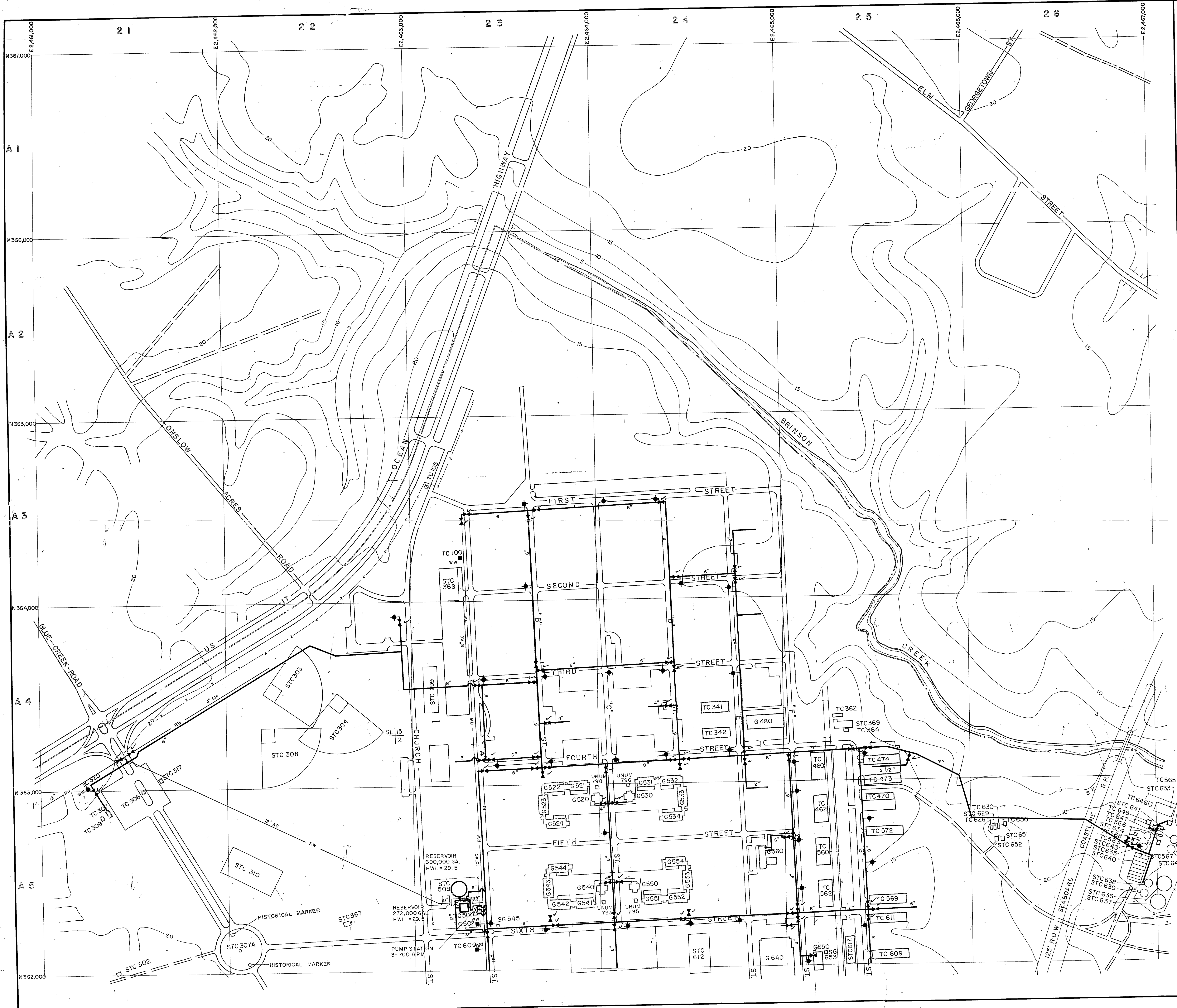
- LEGEND**
- BUILDINGS AND STRUCTURES
 - ROADS AND HIGHWAYS
 - ROADS (Unpaved)
 - FENCE
 - 5' CONTOUR (Source - USGS Maps)
 - HELICOPTER LANDING ZONE
-
- POTABLE WATER MAIN
 - VALVE 49
 - FIRE HYDRANT

NOTES:
ALL WATER MAINS ARE CAST IRON UNLESS NOTED OTHERWISE.



NO.	DESCRIPTION OF REVISION	DATE	INT.
DEPARTMENT OF THE NAVY MARINE CORPS BASE CAMP LEJEUNE, NORTH CAROLINA			
WATER DISTRIBUTION SYSTEM EXISTING CONDITIONS			
DATE 31 JULY 84	SCALE: GRAPHIC	SHEET D-6 OF 73	
APPROVED / DATE			

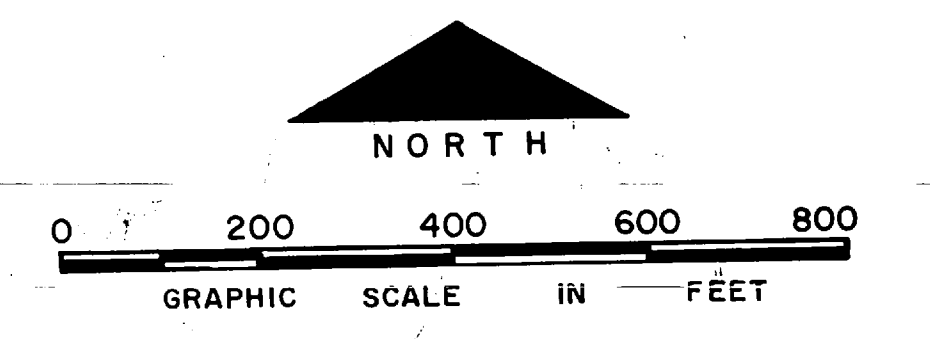




- LEGEND**
- BUILDINGS AND STRUCTURES
 - ROADS AND HIGHWAYS
 - ROADS (Unpaved)
 - FENCE
 - 5' CONTOUR (Source-USGS Maps)
 - HELICOPTER LANDING ZONE
 - RESERVATION BOUNDARY
- 62 Valves
- POTABLE WATER MAIN
 - RAW WATER MAIN
 - ABANDONED IN PLACE
 - FIRE HYDRANT
 - PUMPING STATION
 - WATER WELL
 - GROUND STORAGE TANK
 - ELEVATED STORAGE TANK
 - WATER METER

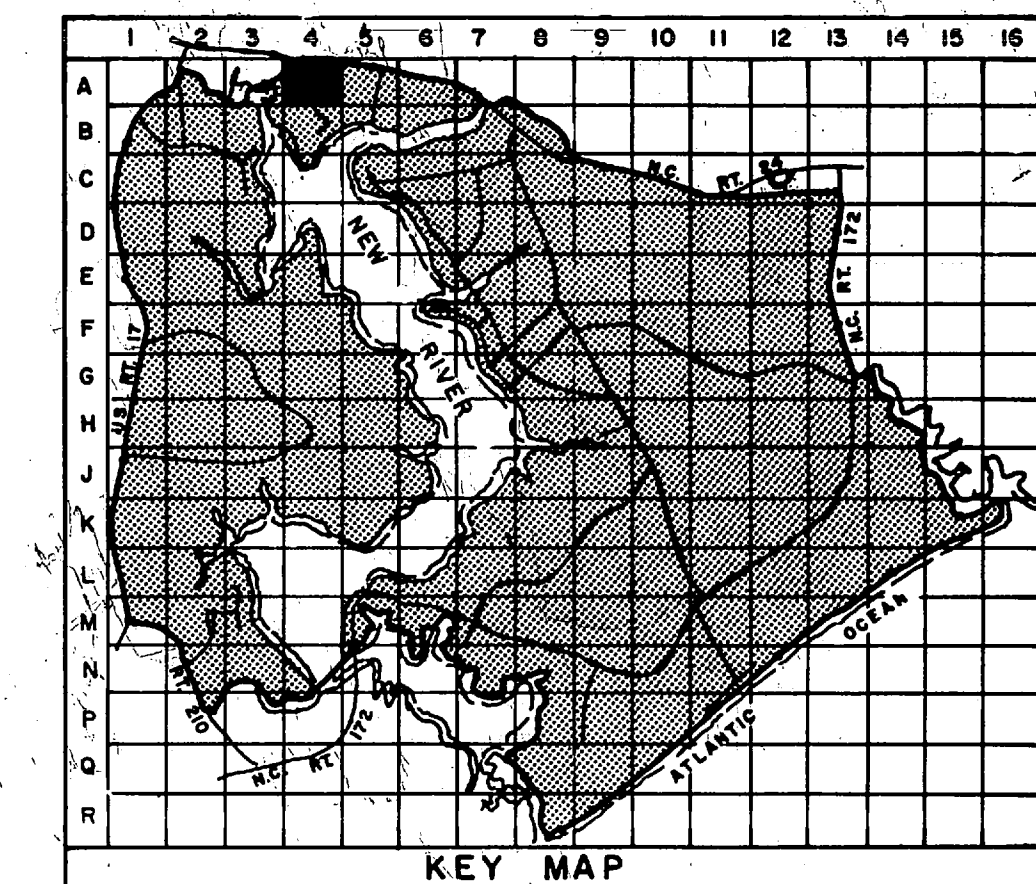
MATERIALS OF CONSTRUCTION
AC-ASBESTOS CEMENT

NOTES:
ALL WATER MAINS ARE CAST IRON UNLESS NOTED OTHERWISE.



NO.	DESCRIPTION OF REVISION	DATE	INT.
DEPARTMENT OF THE NAVY MARINE CORPS BASE CAMP LEJEUNE, NORTH CAROLINA			
WATER DISTRIBUTION SYSTEM EXISTING CONDITIONS			
DATE 31 JULY 84		SCALE: GRAPHIC	SHEET A-2 OF 73
APPROVED / DATE			





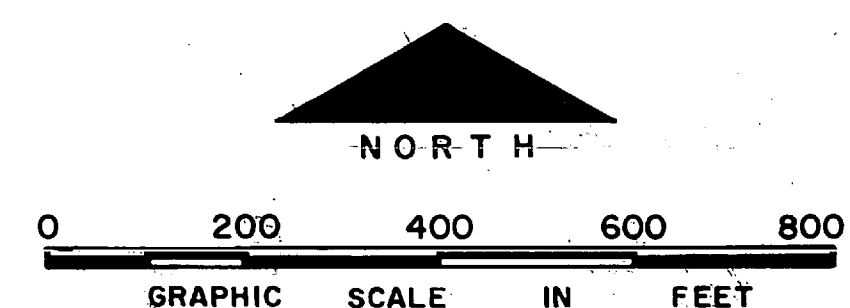
LEGEND

- BUILDINGS AND STRUCTURES
- ROADS AND HIGHWAYS
- ROADS (Unpaved)
- FENCE
- 5' CONTOUR (Source - USGS Maps)
- HELICOPTER LANDING ZONE
- RESERVATION BOUNDARY
- SWAMP OR MARSH

- POTABLE WATER MAIN
- RAW WATER MAIN
- VALVE 2/
- FIRE HYDRANT
- WATER WELL

MATERIALS OF CONSTRUCTION
AC - ASBESTOS CEMENT

NOTES:
ALL WATER MAINS ARE CAST IRON UNLESS NOTED OTHERWISE.



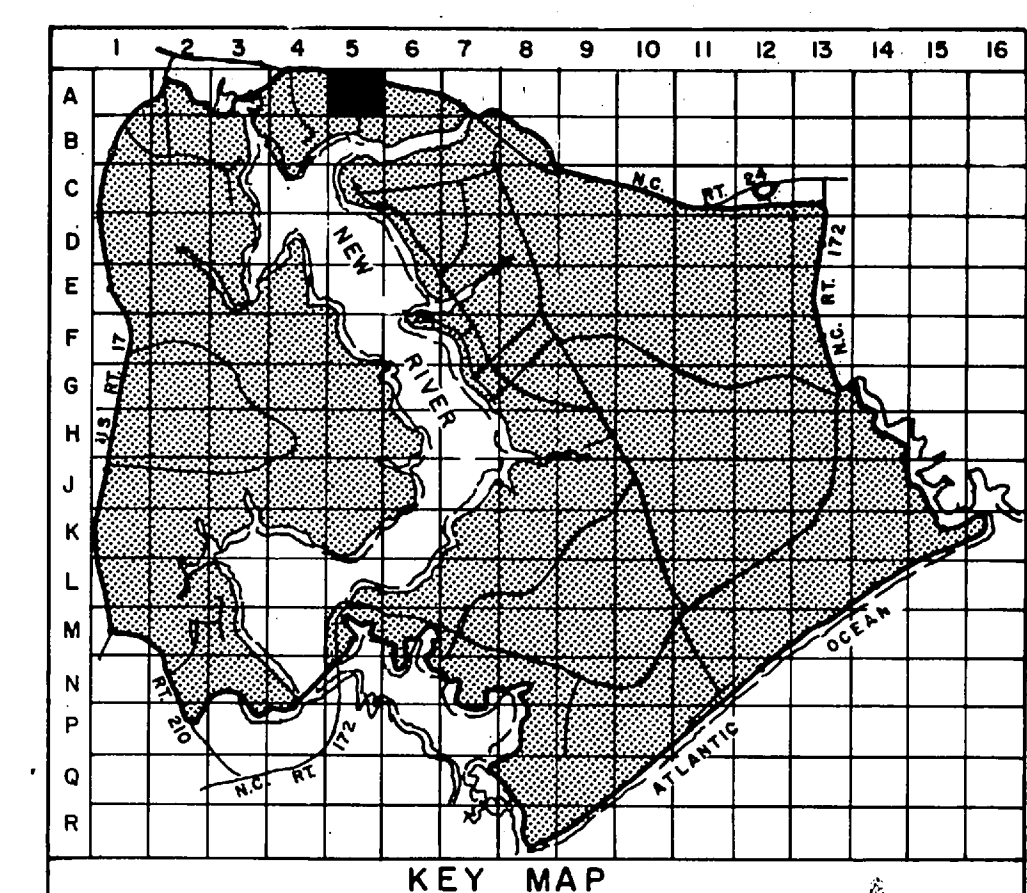
NO.	DESCRIPTION OF REVISION	DATE	INT.

DEPARTMENT OF THE NAVY
MARINE CORPS BASE
CAMP LEJEUNE, NORTH CAROLINA

WATER DISTRIBUTION SYSTEM
EXISTING CONDITIONS

DATE 31 JULY 84 SCALE: GRAPHIC SHEET A-4 OF 73

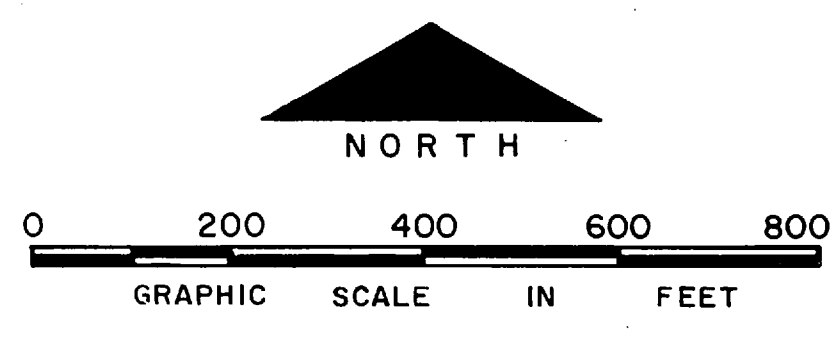
APPROVED / DATE



- LEGEND**
- BUILDINGS AND STRUCTURES
 - ROADS AND HIGHWAYS
 - ROADS (Unpaved)
 - FENCE
 - 5' CONTOUR (Source-USGS Maps)
 - RESERVATION BOUNDARY
 - POTABLE WATER MAIN
 - RAW WATER MAIN
 - VALVE
 - AIR RELEASE VALVE
 - FIRE HYDRANT
 - WATER WELL
 - ELEVATED STORAGE TANK


MATERIALS OF CONSTRUCTION
AC - ASBESTOS CEMENT

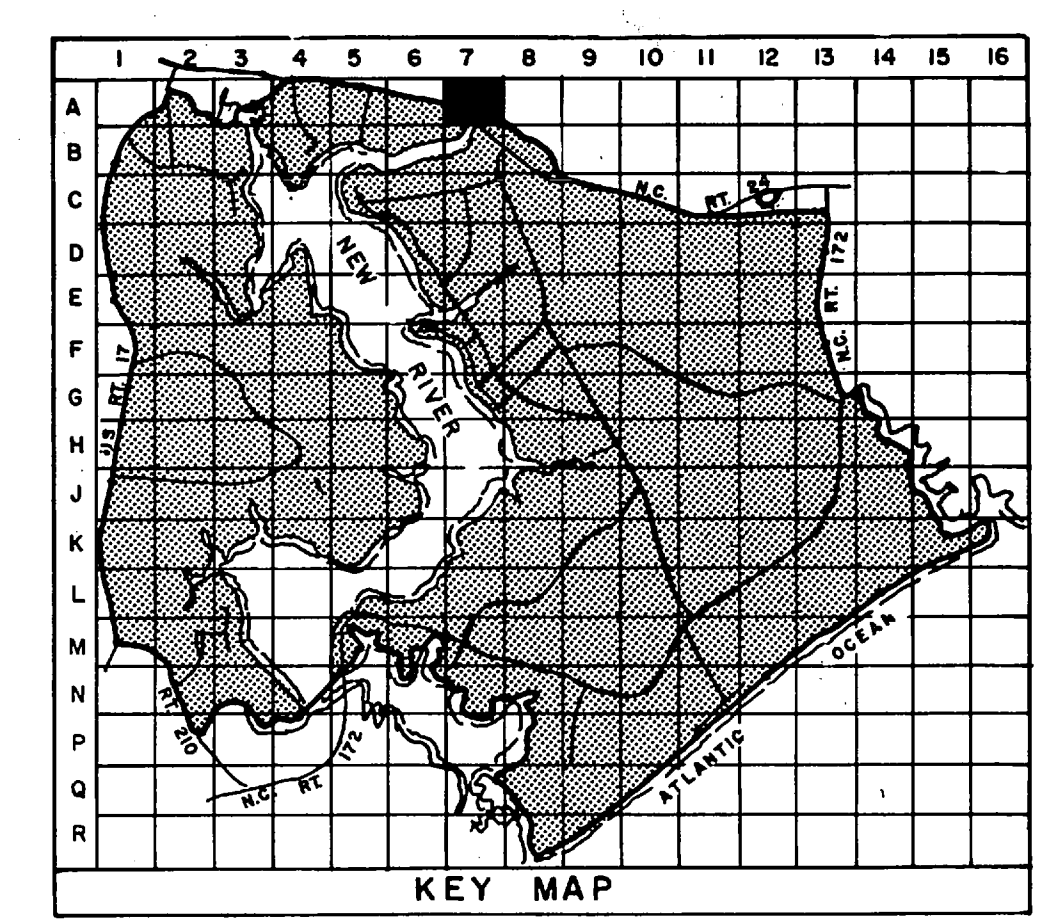
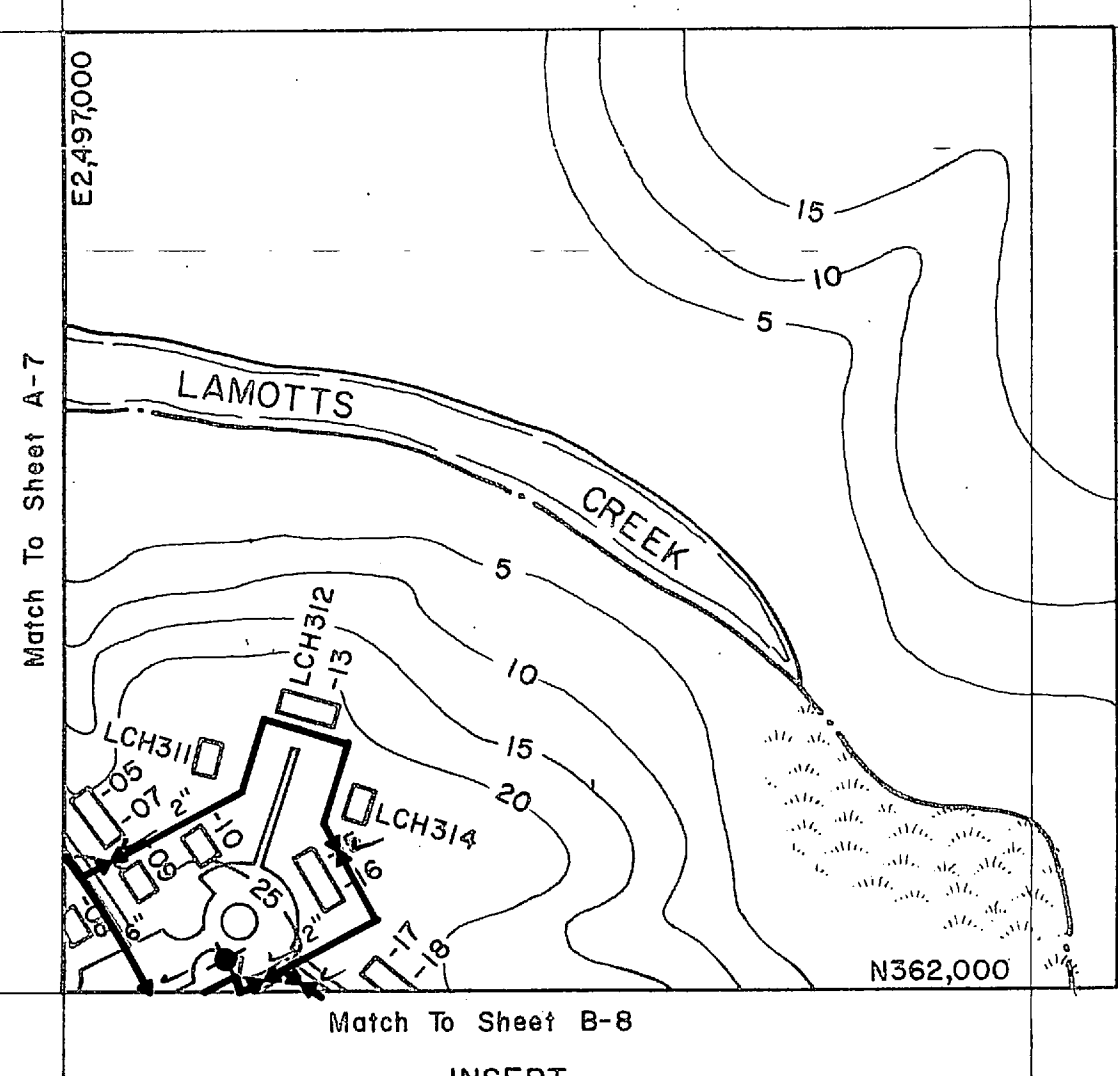
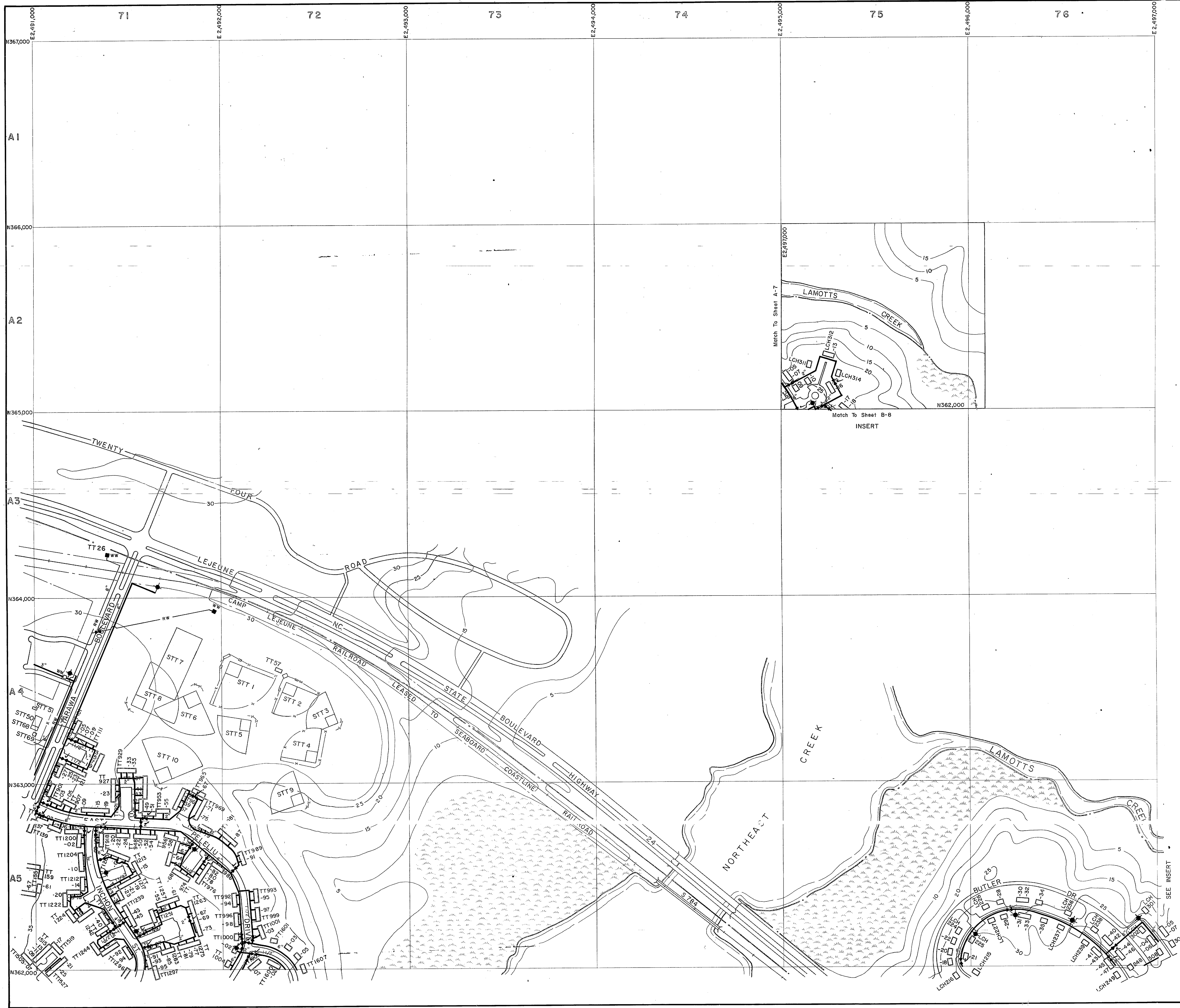
NOTES:
ALL WATER MAINS ARE CAST IRON UNLESS NOTED OTHERWISE.



NO.	DESCRIPTION OF REVISION	DATE	INT.
DEPARTMENT OF THE NAVY MARINE CORPS BASE CAMP LEJEUNE, NORTH CAROLINA			
WATER DISTRIBUTION SYSTEM EXISTING CONDITIONS			
DATE	SCALE	SHEET	
31 JULY 84	GRAPHIC	A-5 OF 73	
APPROVED / DATE			

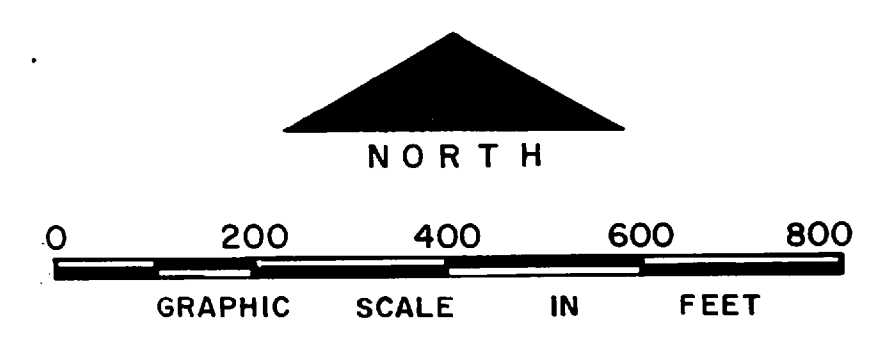






- LEGEND**
- BUILDINGS AND STRUCTURES
 - ROADS AND HIGHWAYS
 - ROADS (Unpaved)
 - FENCE
 - 5' CONTOUR (Source -USGS Maps)
 - RESERVATION BOUNDARY
 - SWAMP OR MARSH
 - POTABLE WATER MAIN
 - RAW WATER MAIN
 - VALVE 37
 - FIRE HYDRANT
 - WATER WELL
 - WATER METER

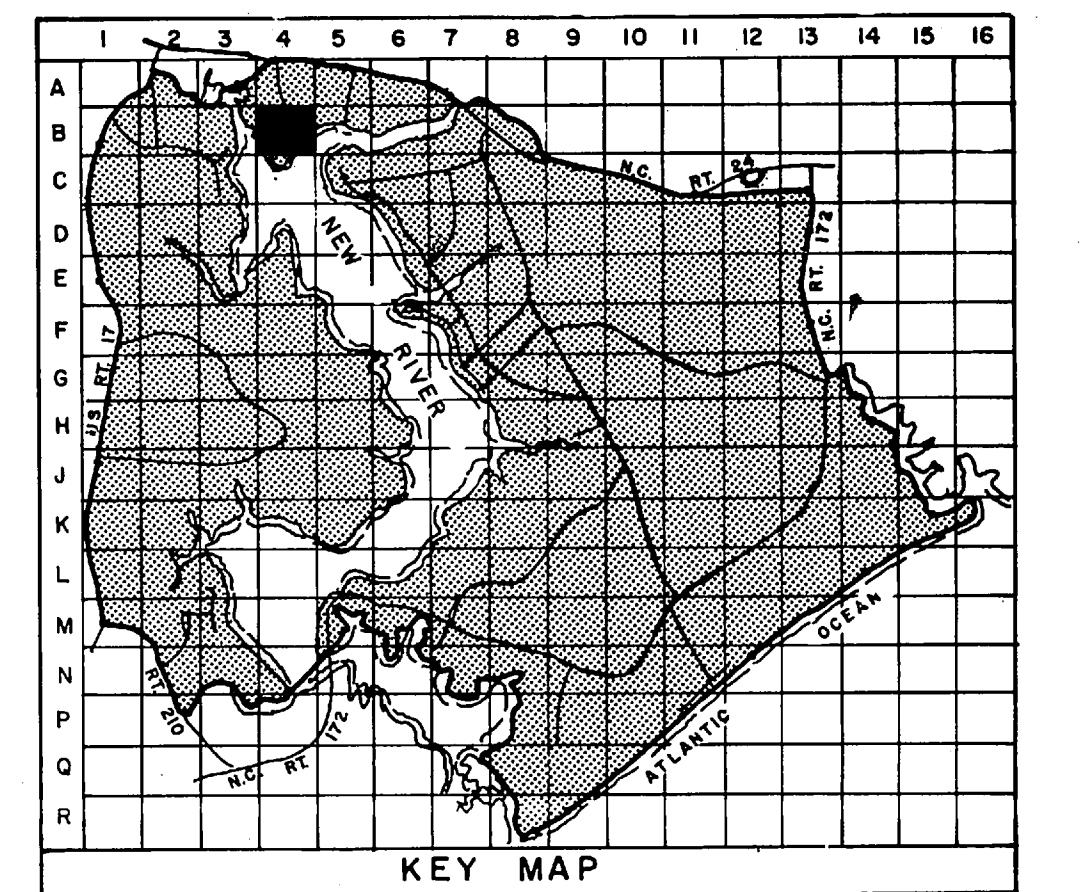
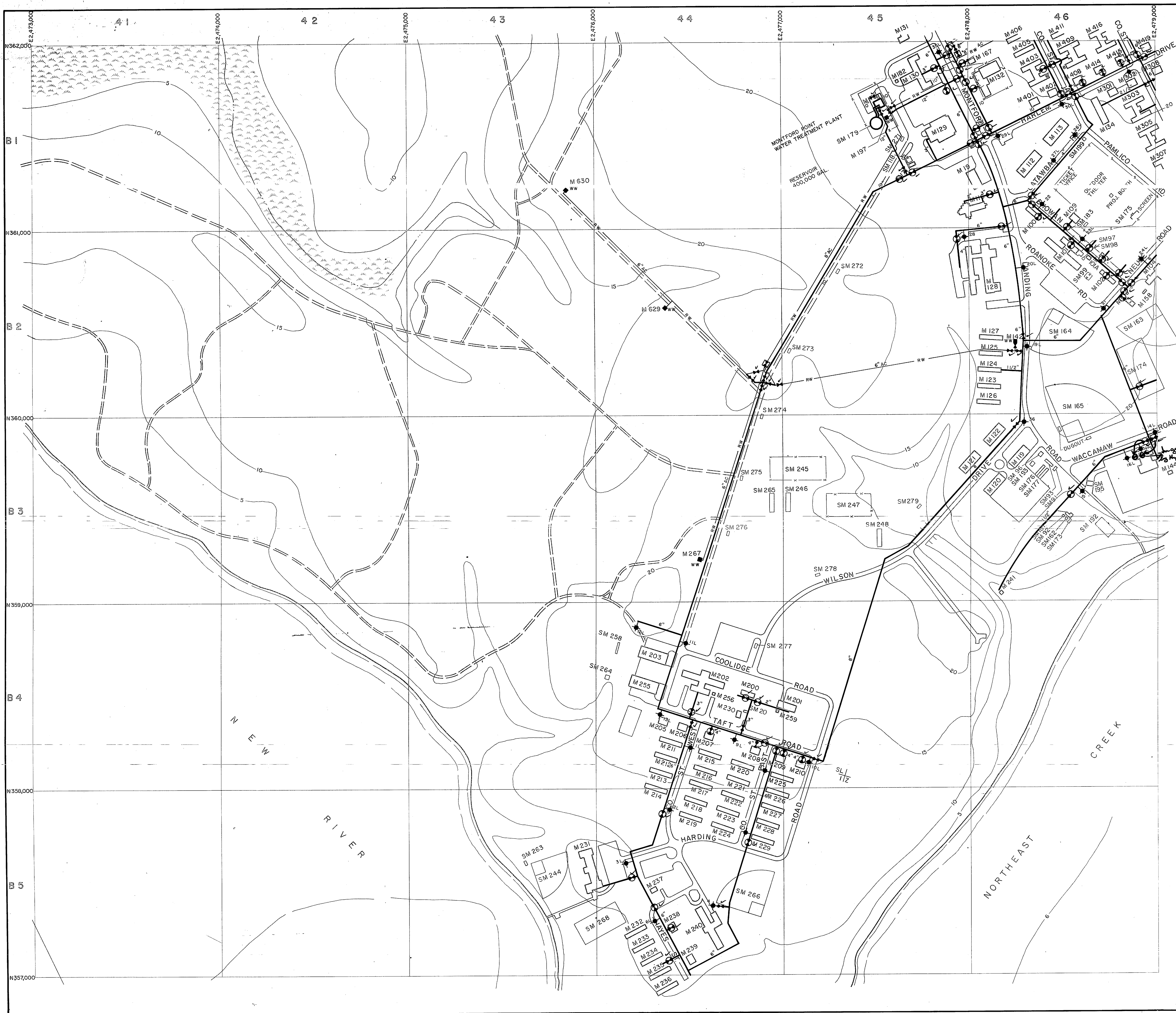
NOTES:
ALL WATER MAINS ARE CAST IRON UNLESS NOTED OTHERWISE.



NO.	DESCRIPTION OF REVISION	DATE	INT.
DEPARTMENT OF THE NAVY MARINE CORPS BASE CAMP LEJEUNE, NORTH CAROLINA			
WATER DISTRIBUTION SYSTEM EXISTING CONDITIONS			
DATE 31 JULY 84	SCALE: GRAPHIC	SHEET A-7 OF 73	
APPROVED / DATE			

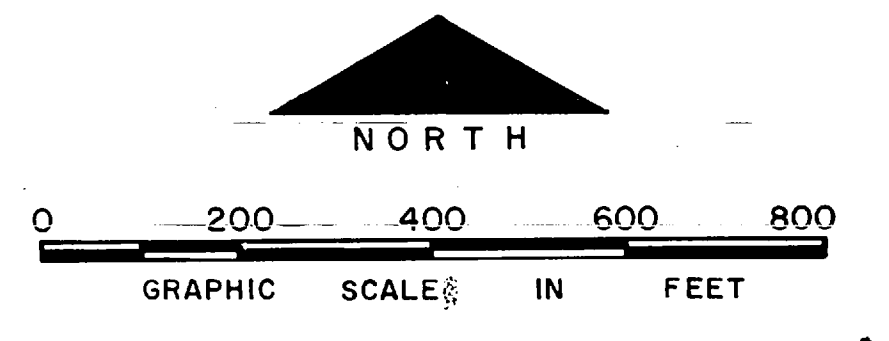
10/10/10

8



- LEGEND**
- BUILDINGS AND STRUCTURES
 - ROADS AND HIGHWAYS
 - ROADS (Unpaved)
 - FENCE
 - 5' CONTOUR (USGS)
 - IMPACT ZONE
 - SWAMP OR MARSH
 - POTABLE WATER MAIN
 - RAW WATER MAIN
 - VALVE 84
 - AIR RELEASE VALVE 2
 - FIRE HYDRANT
 - WATER WELL
 - GROUND STORAGE TANK

NOTES:
ALL WATER MAINS ARE CAST IRON UNLESS NOTED OTHERWISE.



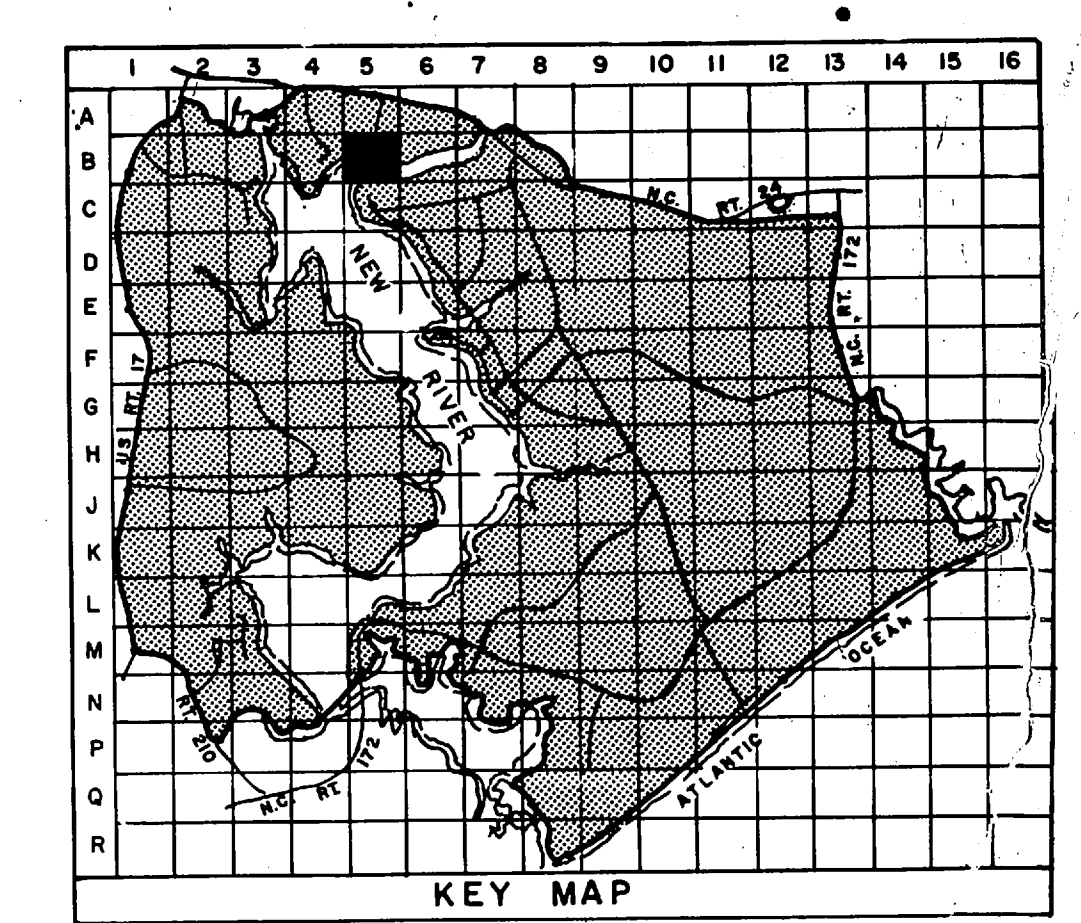
NO.	DESCRIPTION OF REVISION	DATE	INT.

DEPARTMENT OF THE NAVY
MARINE CORPS BASE
CAMP LEJEUNE, NORTH CAROLINA

WATER DISTRIBUTION SYSTEM
EXISTING CONDITIONS

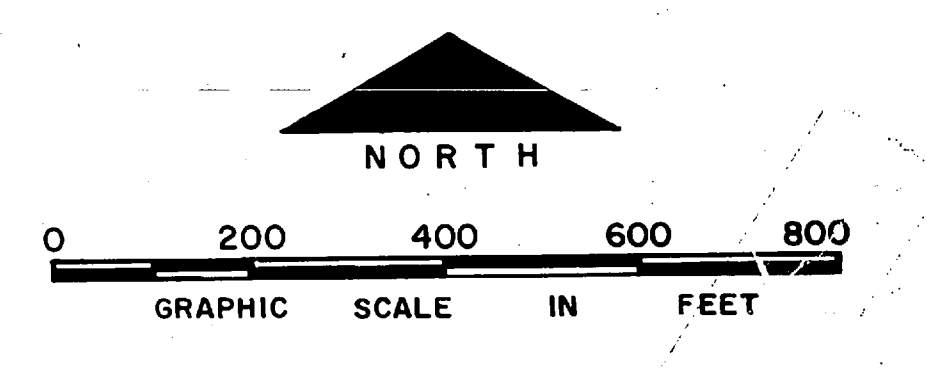
DATE 31 JULY 84 SCALE: GRAPHIC SHEET B-4 of 73
APPROVED / DATE






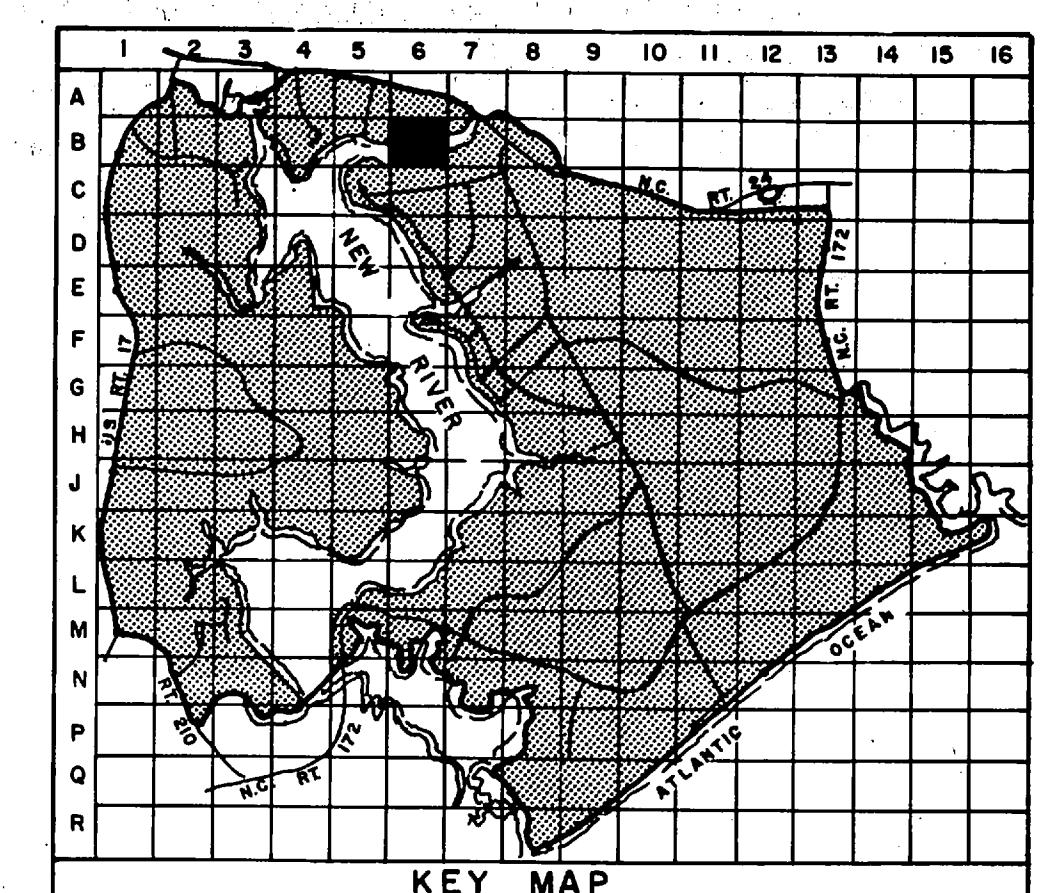
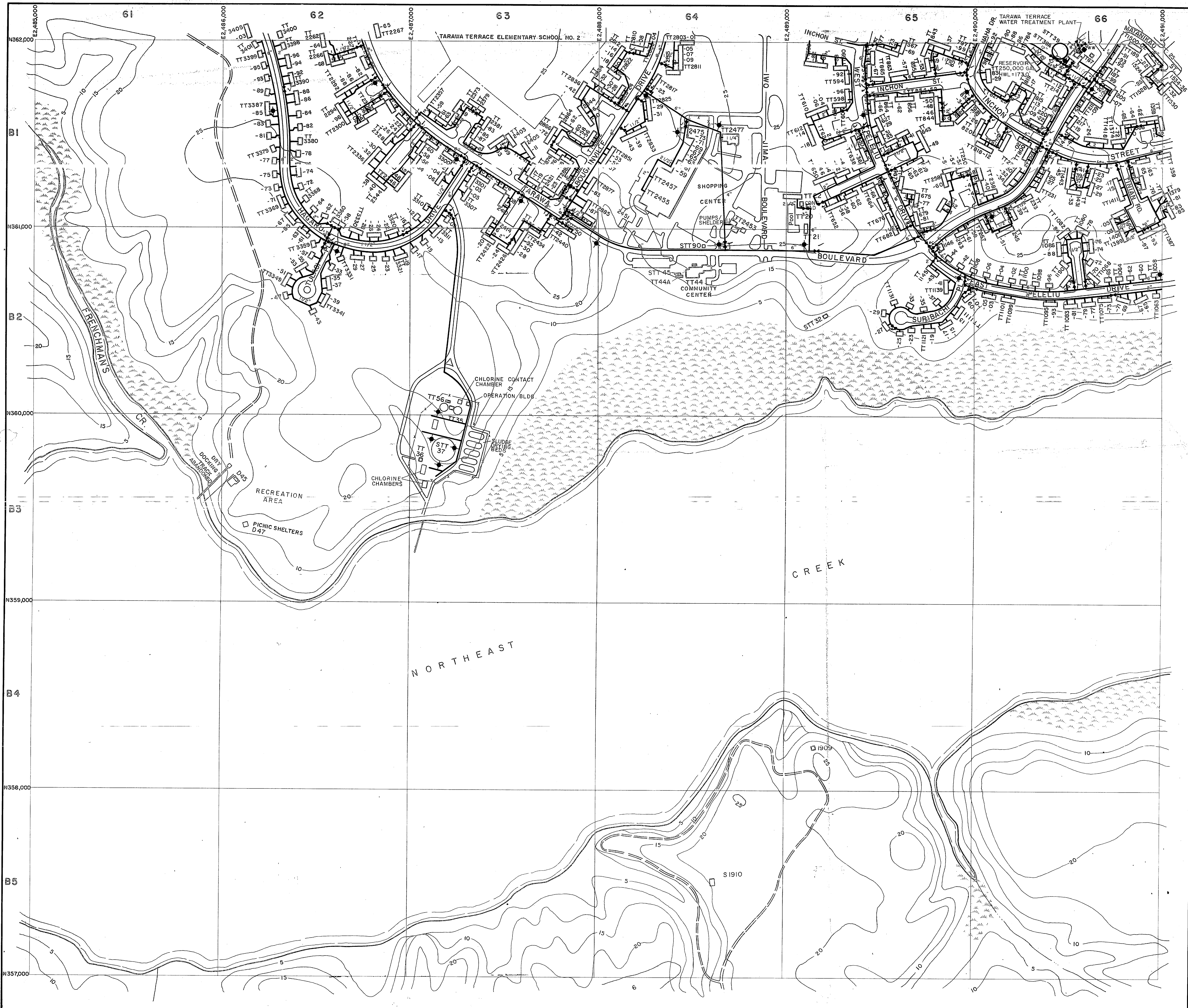
- LEGEND**
- BUILDINGS AND STRUCTURES
 - ROADS AND HIGHWAYS
 - ROADS (Unpaved)
 - FENCE
 - 5' CONTOUR (Source - USGS Maps)
 - SWAMP OR MARSH
 - POTABLE WATER MAIN
 - VALVE
 - AIR RELEASE VALVE
 - FIRE HYDRANT
 - PUMPING STATION

NOTES:
ALL WATER MAINS ARE CAST IRON UNLESS NOTED OTHERWISE.



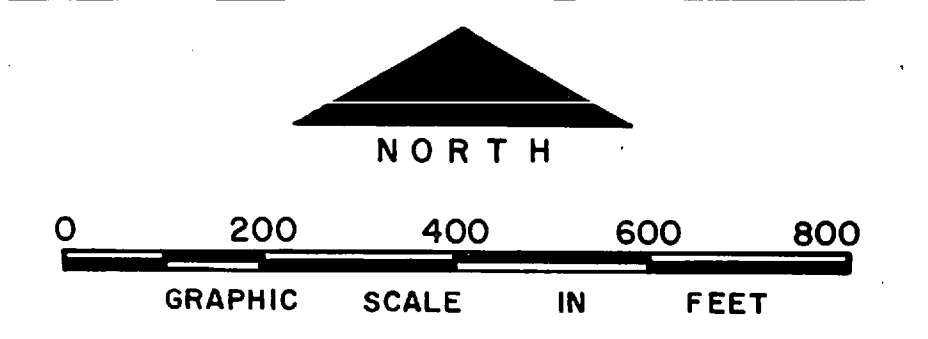
NO.	DESCRIPTION OF REVISION	DATE	INT.
DEPARTMENT OF THE NAVY MARINE CORPS BASE CAMP LEJEUNE, NORTH CAROLINA			
<i>Knapp & Mansfield P.E.</i> WATER DISTRIBUTION SYSTEM EXISTING CONDITIONS			
DATE	31 JULY 84	SCALE:	GRAPHIC
APPROVED / DATE		SHEET B-5 OF 73	





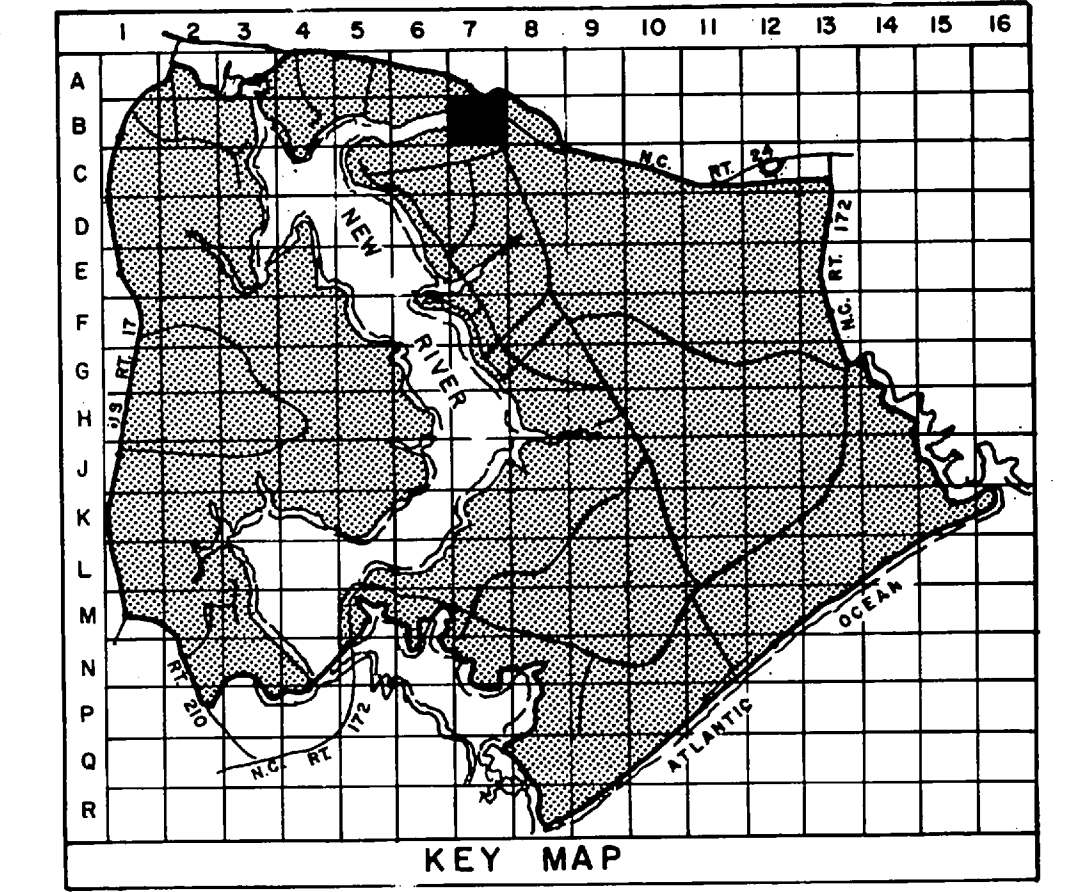
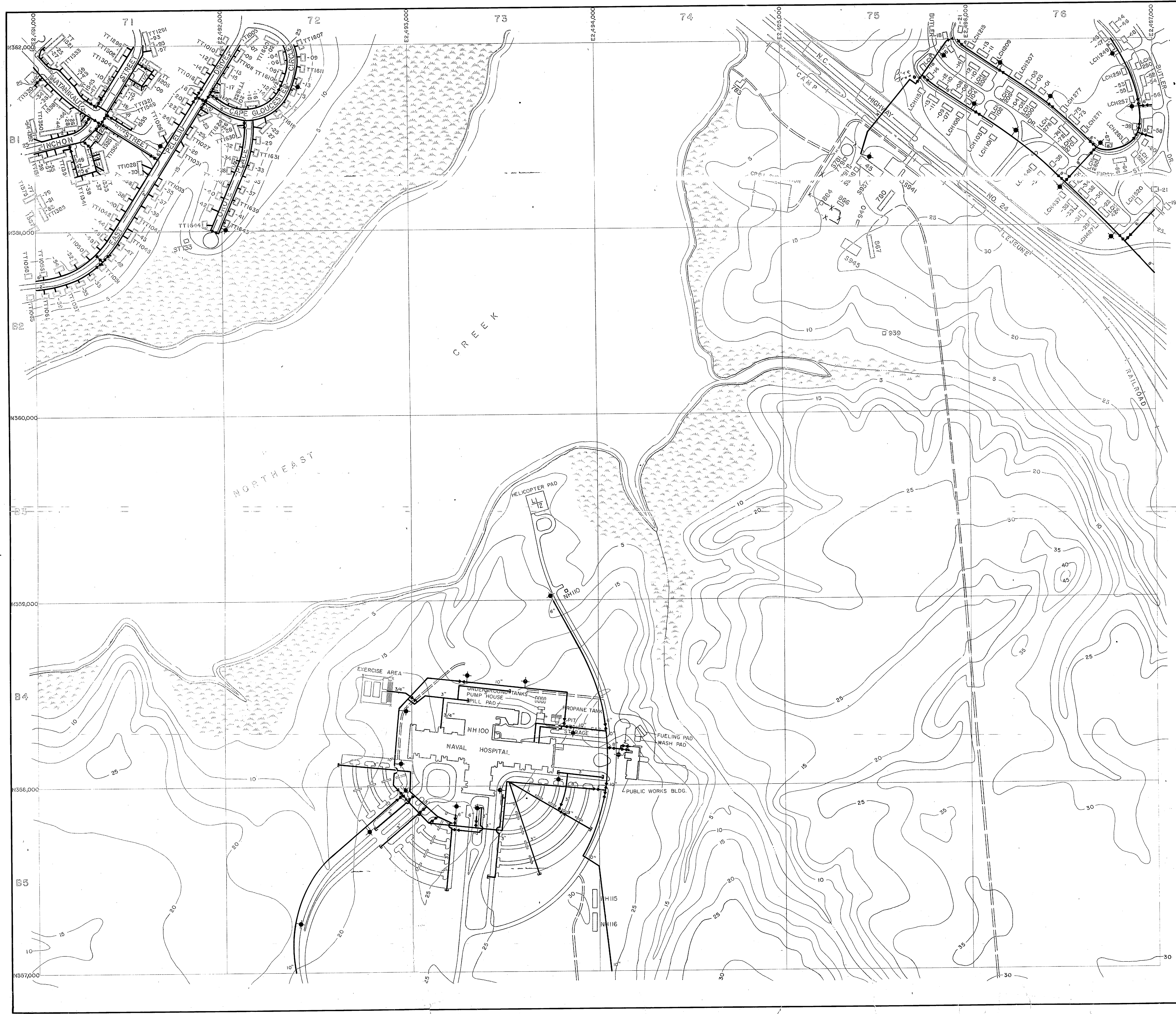
- LEGEND**
- BUILDINGS AND STRUCTURES
 - ROADS AND HIGHWAYS
 - ROADS (Unpaved)
 - FENCE
 - 5' CONTOUR (Source-USGS Maps)
 - SWAMP OR MARSH
 - POTABLE WATER MAIN
 - RAW WATER MAIN
 - VALVE 120
 - FIRE HYDRANT
 - WATER WELL
 - GROUND STORAGE TANK

NOTES:
ALL WATER MAINS ARE CAST IRON UNLESS NOTED OTHERWISE.



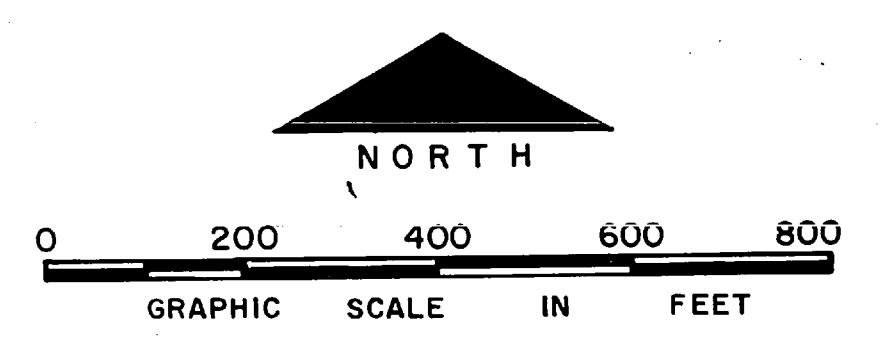
NO.	DESCRIPTION OF REVISION	DATE	INT.
DEPARTMENT OF THE NAVY MARINE CORPS BASE CAMP LEJEUNE, NORTH CAROLINA			
WATER DISTRIBUTION SYSTEM EXISTING CONDITIONS			
DATE	31 JULY 84	SCALE: GRAPHIC	SHEET B-6 OF 73
APPROVED / DATE			

TT, M, P. & KNSX




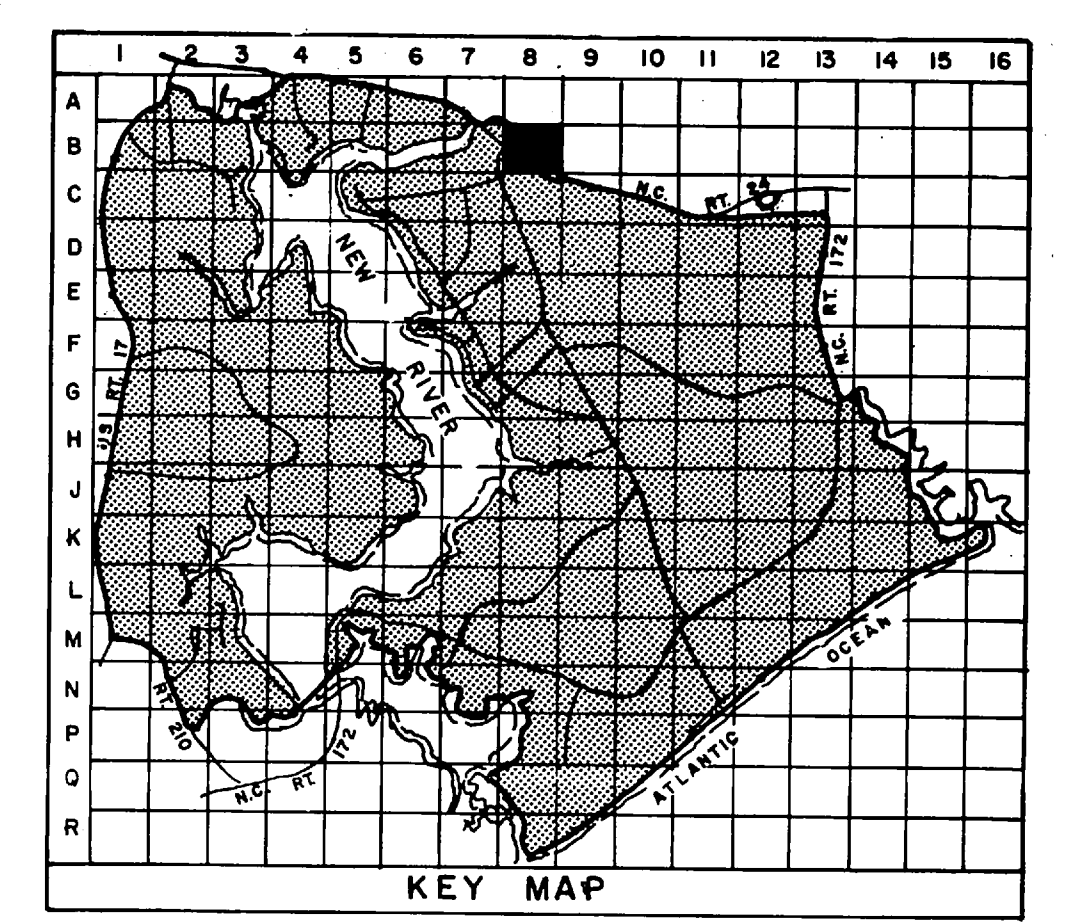
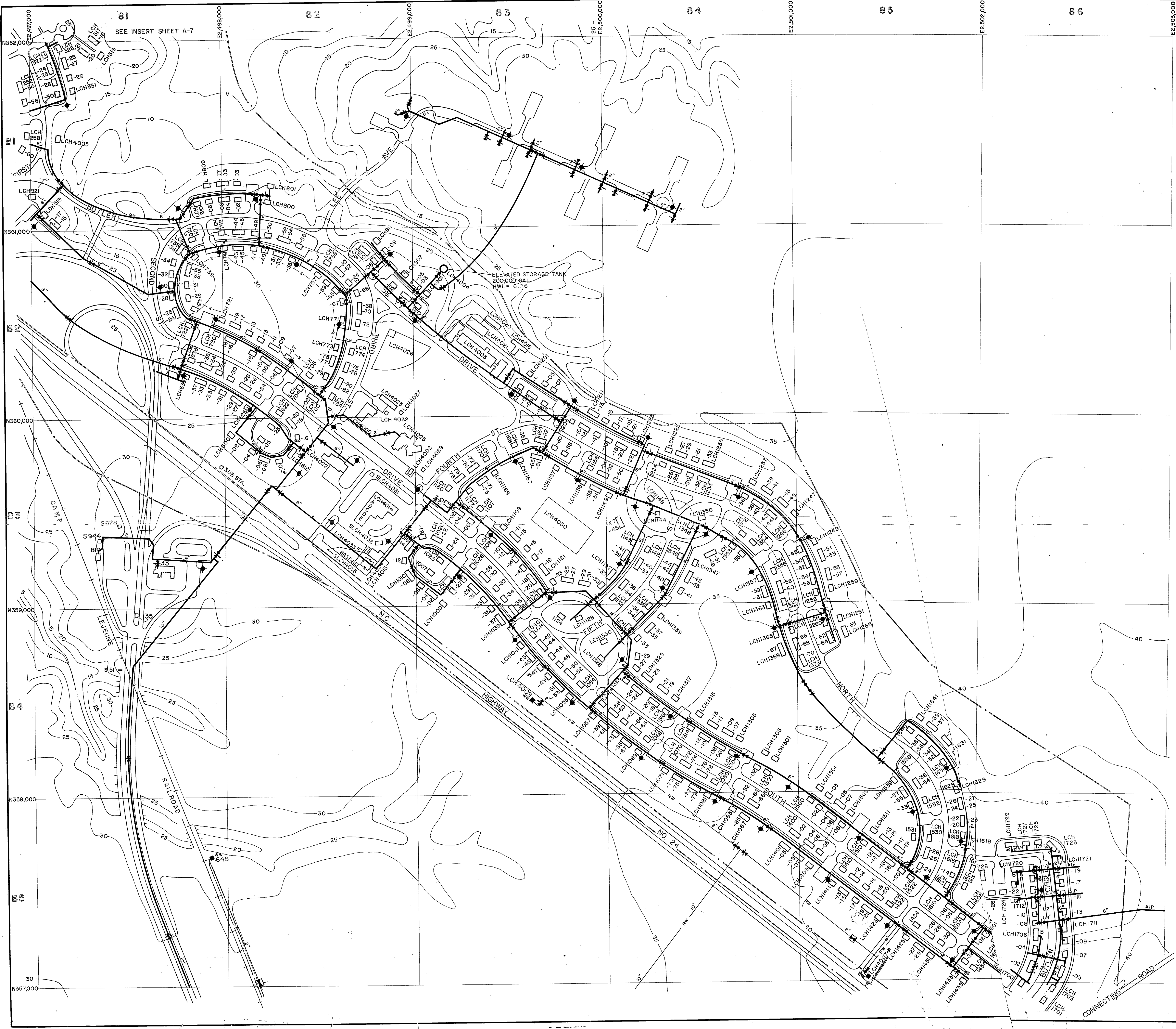
- LEGEND**
- BUILDINGS AND STRUCTURES
 - ROADS AND HIGHWAYS
 - ROADS (Unpaved)
 - FENCE
 - 5' CONTOUR (Source-USGS Maps)
 - SWAMP OR MARSH
 - POTABLE WATER MAIN
 - VALVE
 - FIRE HYDRANT
 - CAPPED MAIN

NOTES:
ALL WATER MAINS ARE CAST IRON UNLESS NOTED OTHERWISE.



NO.	DESCRIPTION OF REVISION	DATE	INT.
DEPARTMENT OF THE NAVY MARINE CORPS BASE CAMP LEJUNE, NORTH CAROLINA			
<i>Alaway Pk. + Naval Hospital</i>			
WATER DISTRIBUTION SYSTEM EXISTING CONDITIONS			
DATE 31 JULY 84	SCALE: GRAPHIC	SHEET B-7 OF 73	
APPROVED / DATE			

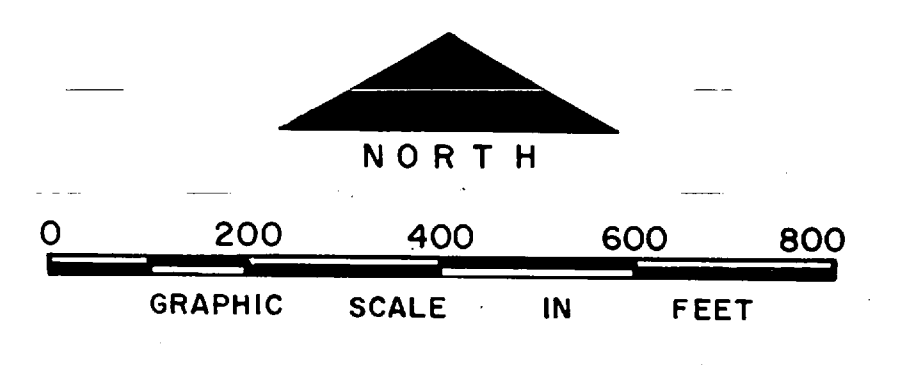





- LEGEND**
- BUILDINGS AND STRUCTURES
 - ROADS AND HIGHWAYS
 - ROADS (Unpaved)
 - FENCE
 - 5' CONTOUR (Source - USGS Maps)
 - RESERVATION BOUNDARY

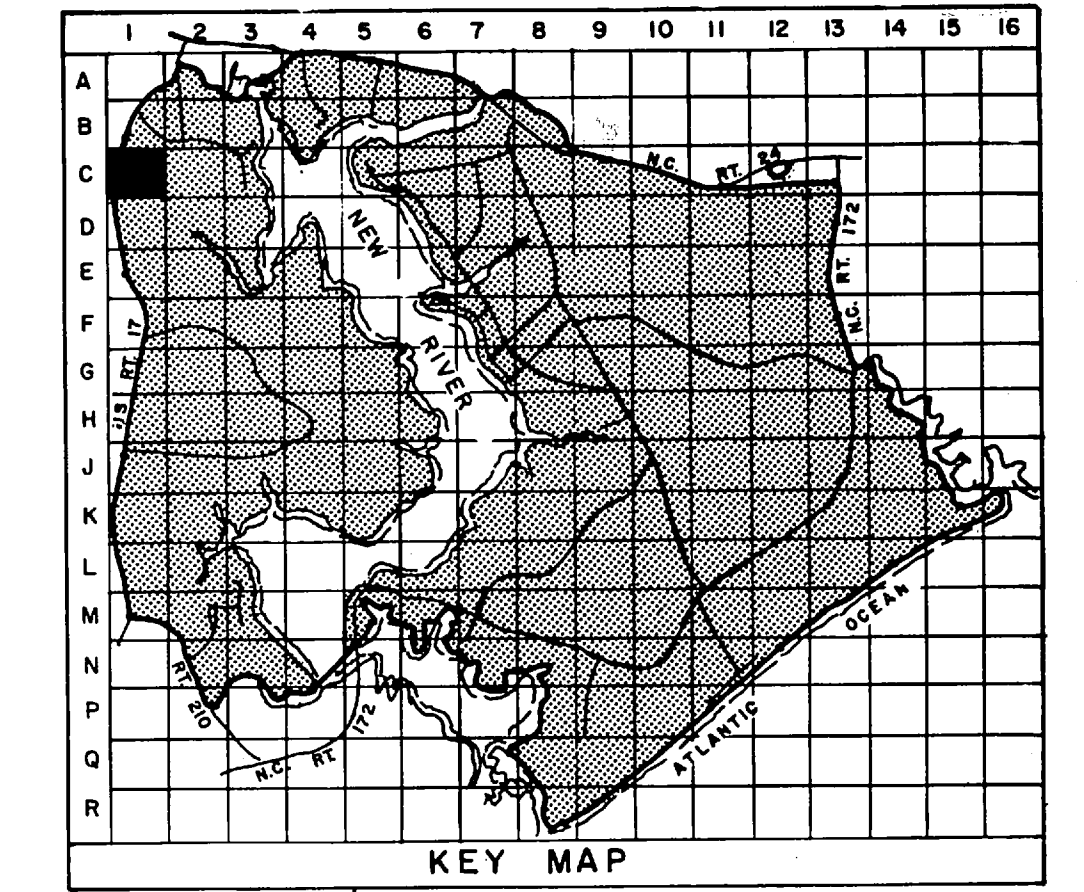
- POTABLE WATER MAIN
- RAW WATER MAIN
- VALVE 155
- AIR RELEASE VALVE 1
- FIRE HYDRANT
- WATER WELL
- ELEVATED STORAGE TANK

NOTES:
ALL WATER MAINS ARE CAST IRON UNLESS NOTED OTHERWISE.



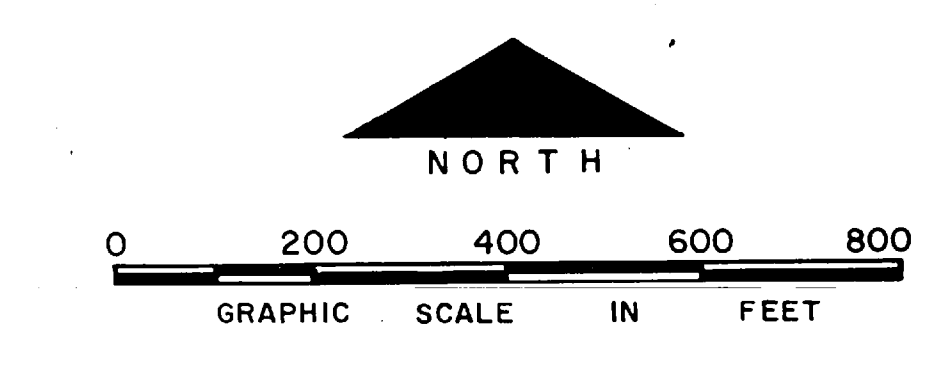
NO.	DESCRIPTION OF REVISION	DATE	INT.
DEPARTMENT OF THE NAVY MARINE CORPS BASE CAMP LEJEUNE, NORTH CAROLINA			
WATER DISTRIBUTION SYSTEM EXISTING CONDITIONS			
DATE 31 JULY 84	SCALE: GRAPHIC	SHEET B-8 OF 73	
APPROVED / DATE			






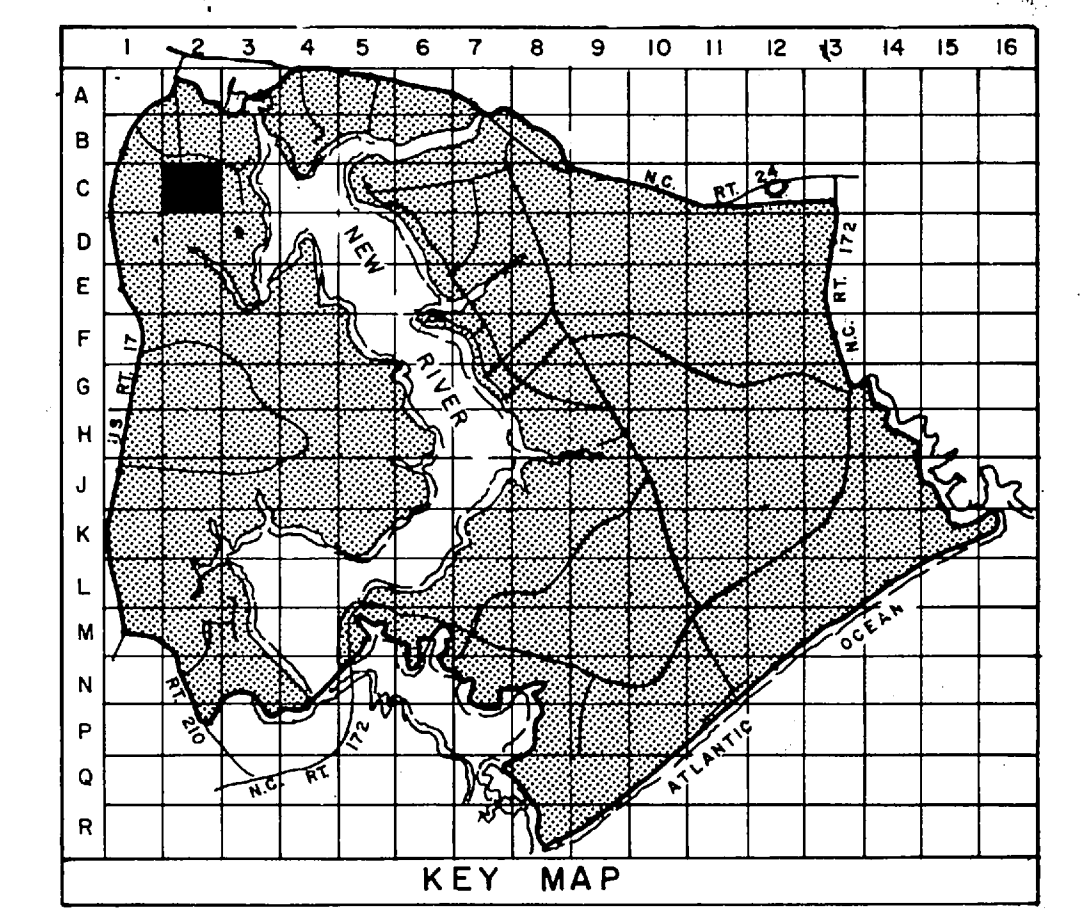
- LEGEND**
- BUILDINGS AND STRUCTURES
 - ROADS AND HIGHWAYS
 - ROADS (Unpaved)
 - FENCE
 - 5' CONTOUR (Source-USGS Maps)
 - AIR STATION BOUNDARY
 - RESERVATION BOUNDARY
 - SWAMP OR MARSH
-
- 6" CI POTABLE WATER MAIN
 - VALVE 12
 - FIRE HYDRANT

NOTES:
ALL WATER MAINS ARE CAST IRON UNLESS NOTED OTHERWISE.



NO.	DESCRIPTION OF REVISION	DATE	INT.
DEPARTMENT OF THE NAVY MARINE CORPS BASE CAMP LEJEUNE, NORTH CAROLINA			
WATER DISTRIBUTION SYSTEM EXISTING CONDITIONS			
DATE	SCALE: GRAPHIC	SHEET C-1 OF 73	
APPROVED / DATE			



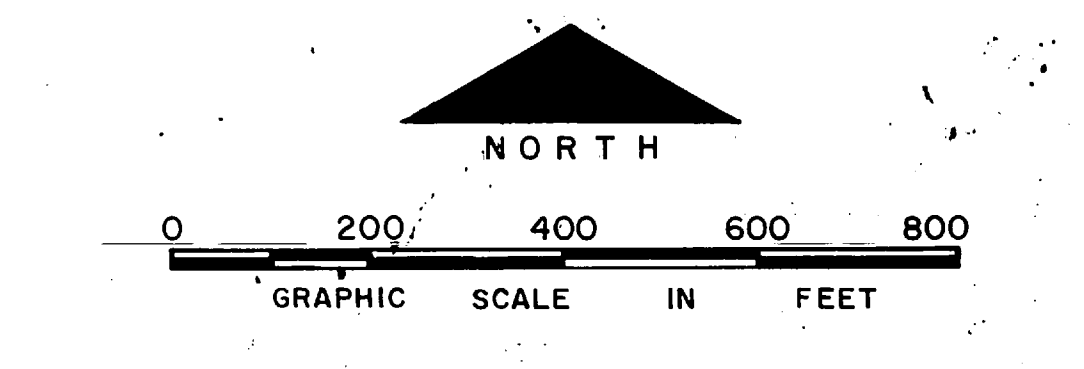


- LEGEND**
- BUILDINGS AND STRUCTURES
 - ROADS AND HIGHWAYS
 - ROADS (Unpaved)
 - FENCE
 - 5' CONTOUR (Source - USGS Maps)
 - AIR STATION BOUNDARY
 - SWAMP OR MARSH


- POTABLE WATER MAIN
- RAW WATER MAIN
- VALVE
- POST INDICATOR VALVE
- FIRE HYDRANT
- WATER WELL
- ELEVATED STORAGE TANK

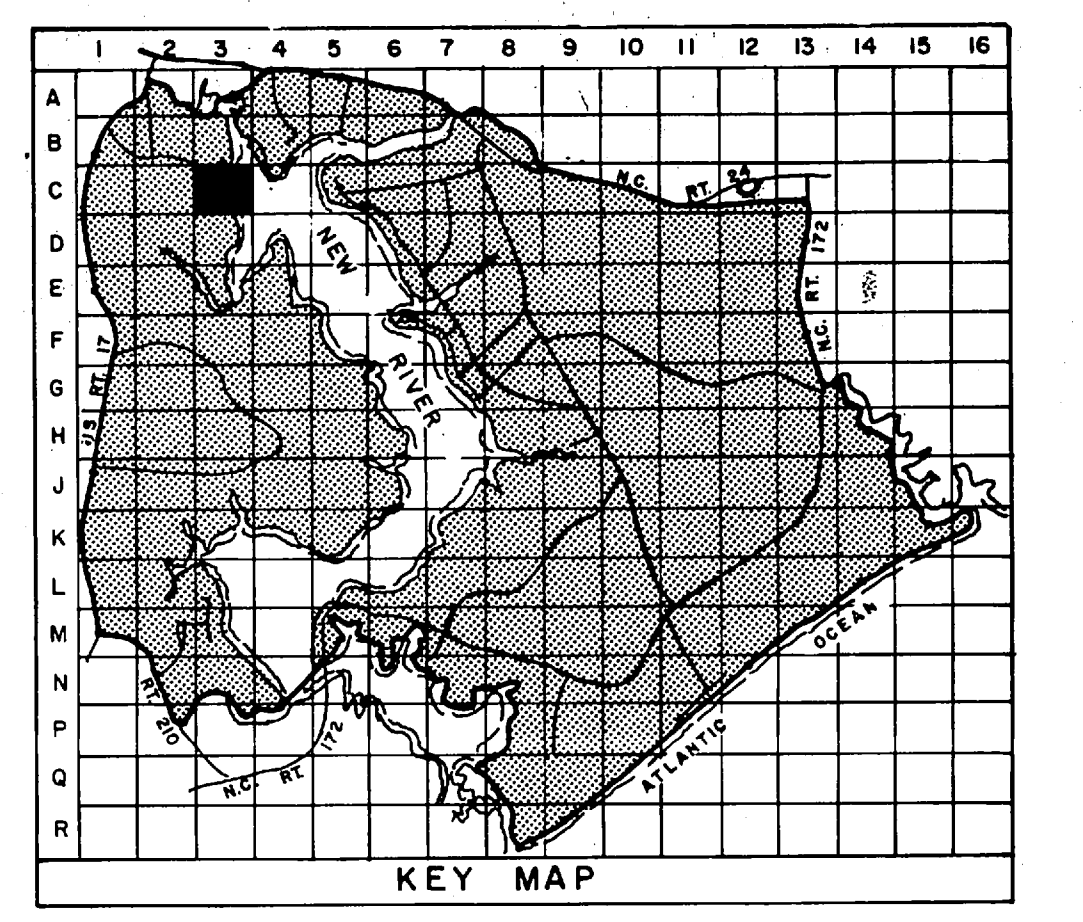
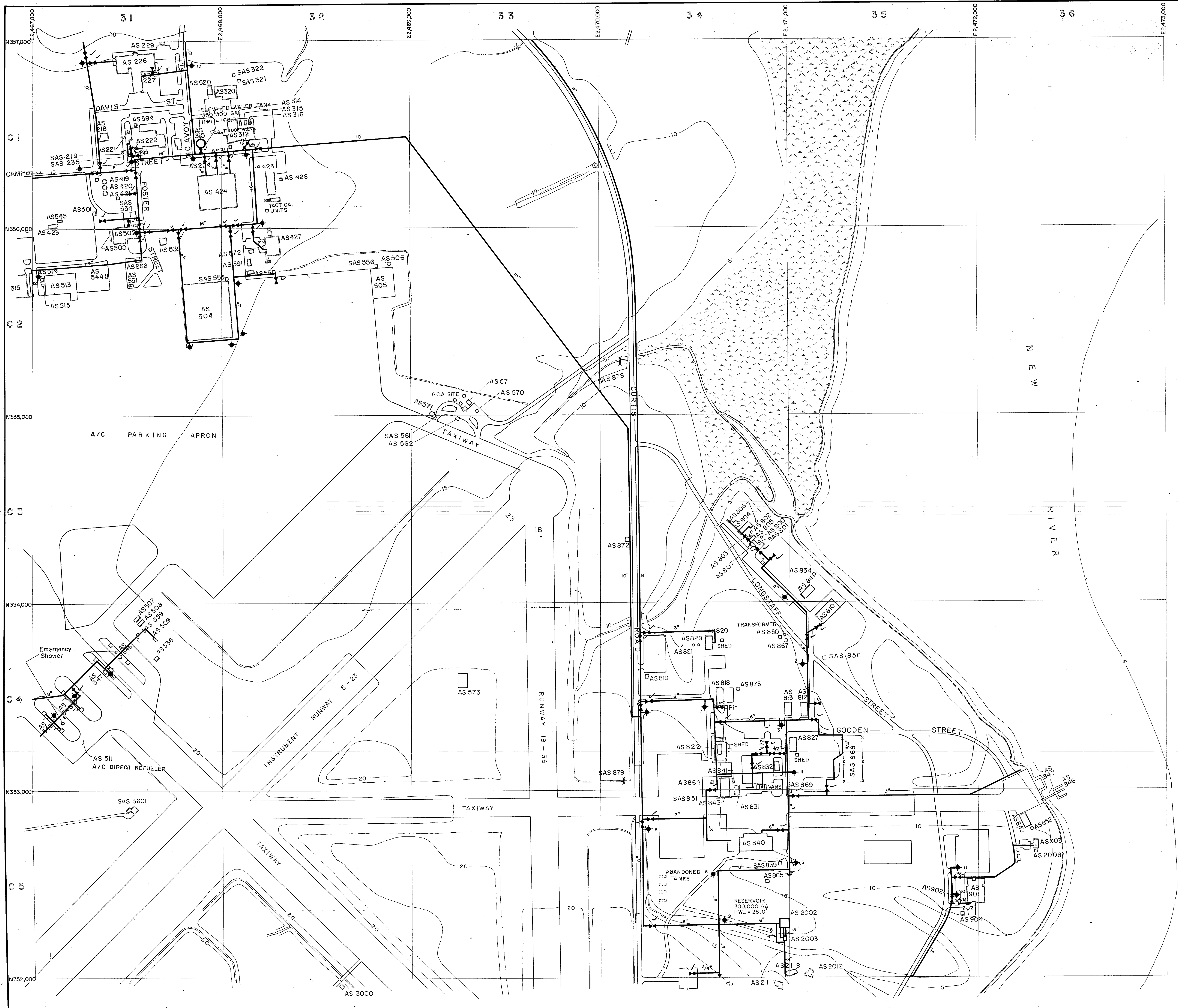
- MATERIALS OF CONSTRUCTION
- AC - ASBESTOS CEMENT
 - PVC - POLYVINYL CHLORIDE

NOTES:
ALL WATER MAINS ARE CAST IRON UNLESS NOTED OTHERWISE.



NO.	DESCRIPTION OF REVISION	DATE	INT.
DEPARTMENT OF THE NAVY MARINE CORPS BASE CAMP LEJEUNE, NORTH CAROLINA			
WATER DISTRIBUTION SYSTEM EXISTING CONDITIONS			
DATE	31 JULY 84	SCALE:	GRAPHIC
SHEET	C-2	OF	73
APPROVED / DATE			

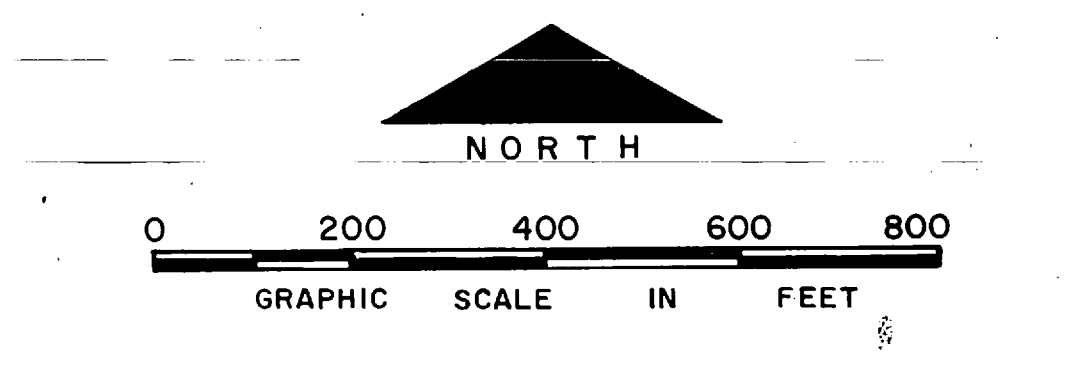




- LEGEND**
- BUILDINGS AND STRUCTURES
 - ROADS AND HIGHWAYS
 - ROADS (Unpaved)
 - FENCE
 - 5' CONTOUR (Source-USGS Maps)
 - AIR STATION BOUNDARY
 - SWAMP OR MARSH

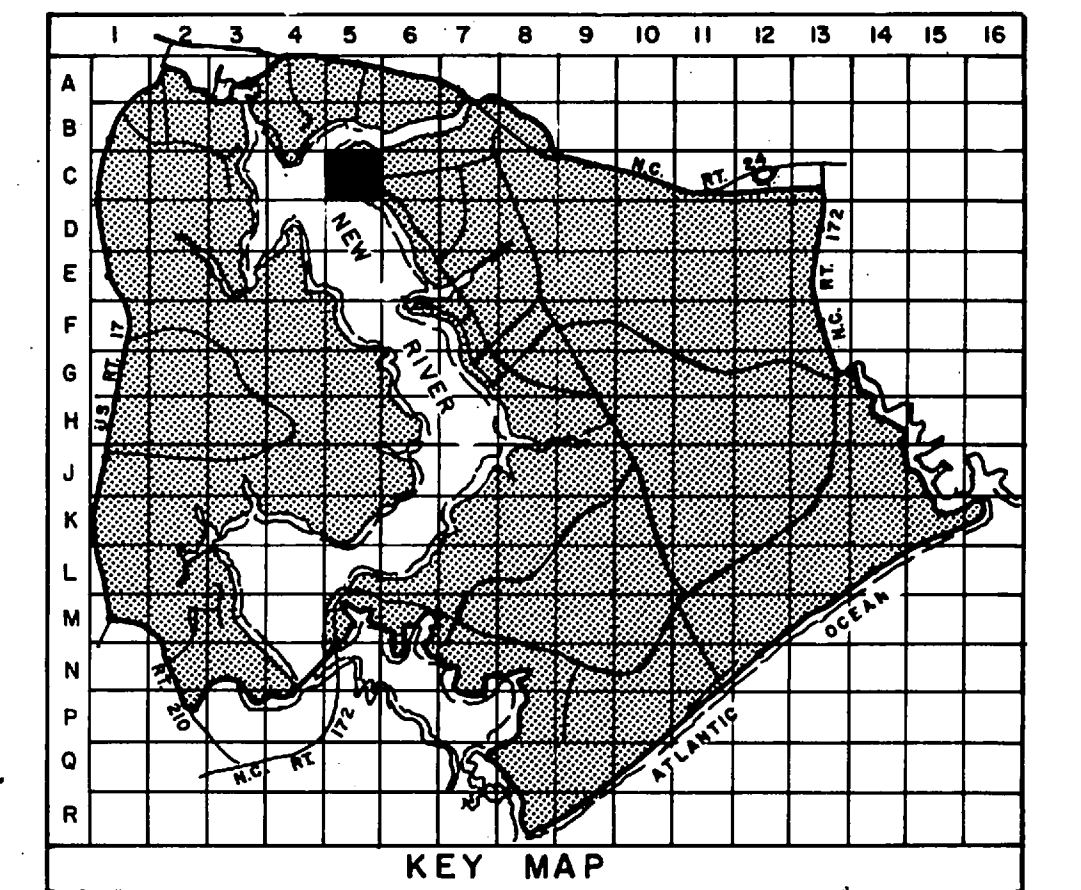
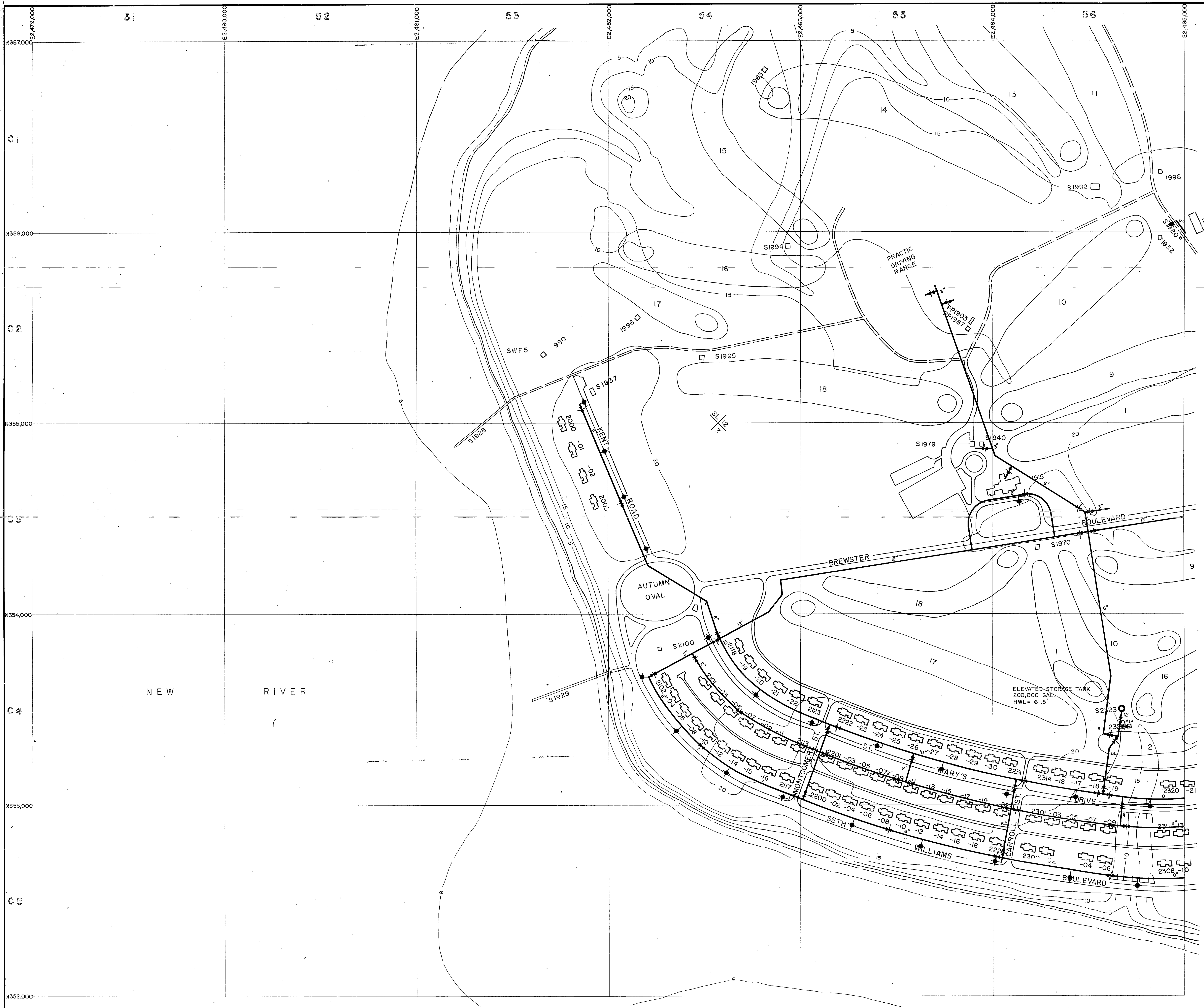
- MATERIALS OF CONSTRUCTION**
- POTABLE WATER MAIN
 - FIRE HYDRANT
 - ELEVATED STORAGE TANK
 - WATER METER
 - VALVE

NOTES:
ALL WATER MAINS ARE CAST IRON UNLESS NOTED OTHERWISE.



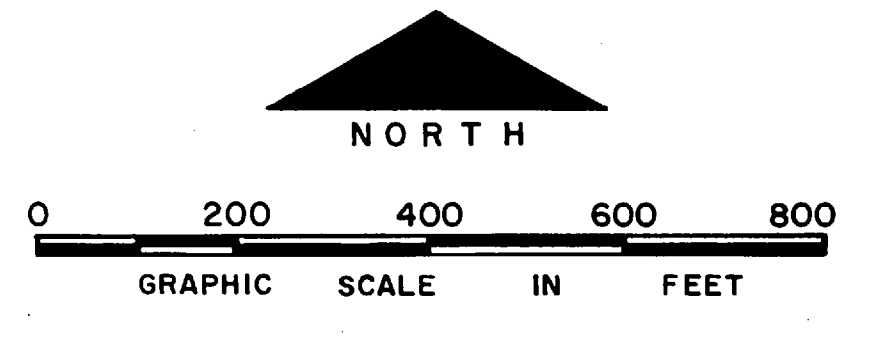
NO.	DESCRIPTION OF REVISION	DATE	INT.
DEPARTMENT OF THE NAVY MARINE CORPS BASE CAMP LEJEUNE, NORTH CAROLINA			
WATER DISTRIBUTION SYSTEM EXISTING CONDITIONS			
DATE 31 JULY 84	SCALE: GRAPHIC	SHEET C-3 OF 73	
APPROVED / DATE			





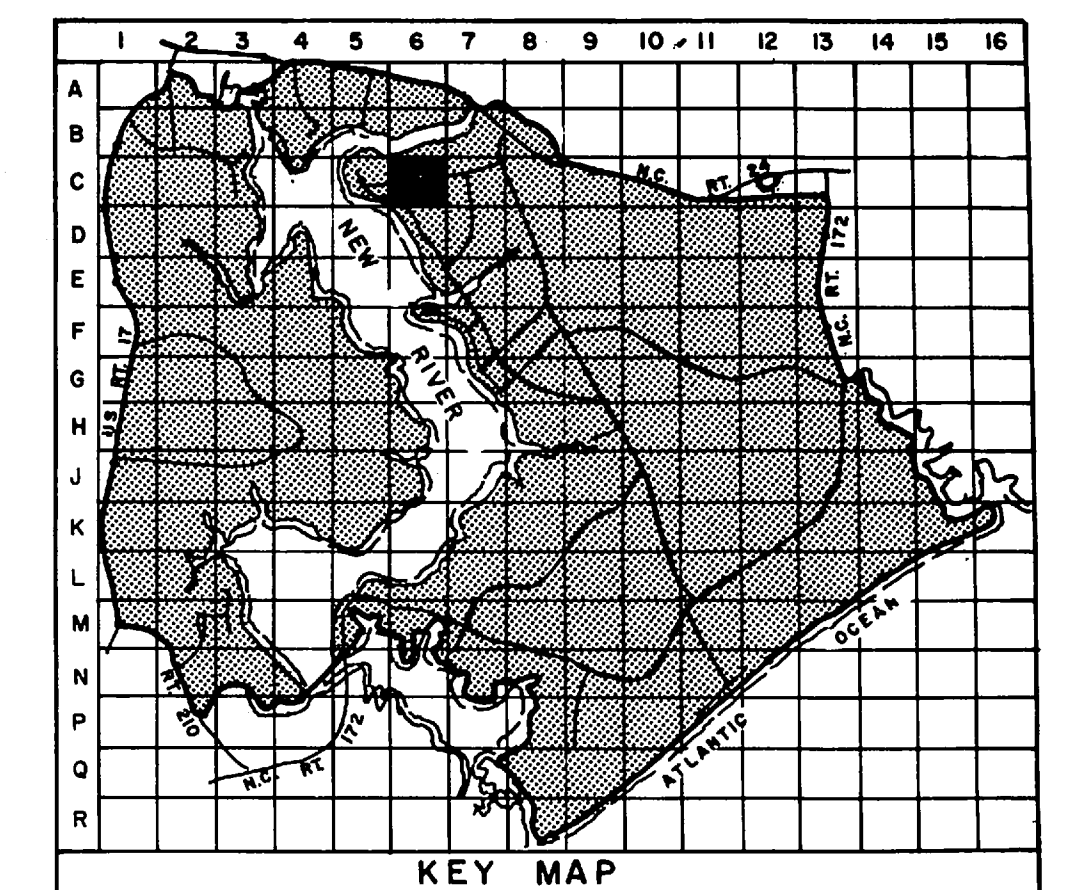
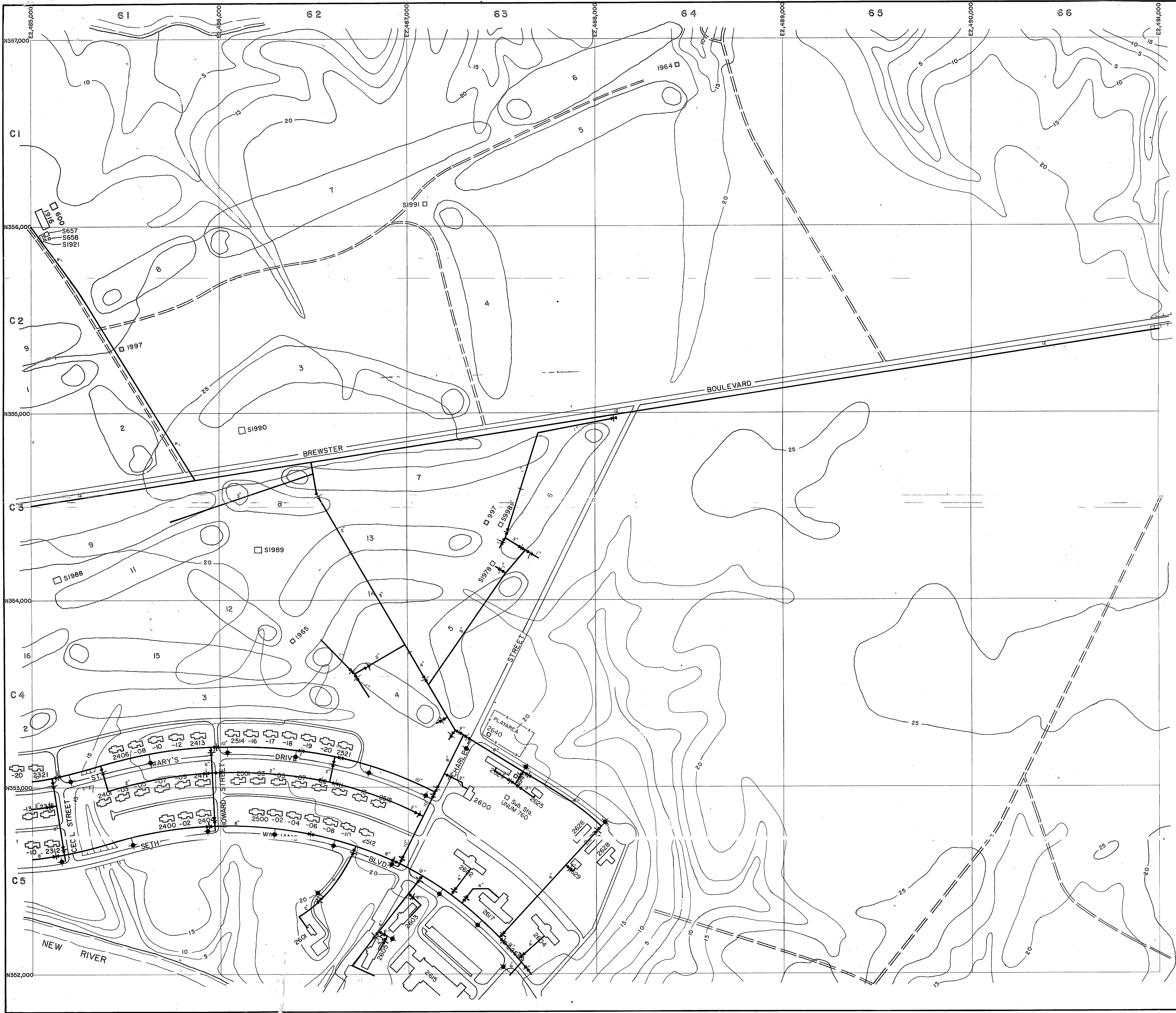
- LEGEND**
- BUILDINGS AND STRUCTURES
 - ROADS AND HIGHWAYS
 - ROADS (Unpaved)
 - FENCE
 - 5' CONTOUR (Source-USGS Maps)
 - HELICOPTER LANDING ZONE
 - POTABLE WATER MAIN
 - VALVE 44
 - ABANDONED IN PLACE
 - FIRE HYDRANT
 - ELEVATED STORAGE TANK

NOTES:
ALL WATER MAINS ARE CAST IRON UNLESS NOTED OTHERWISE.



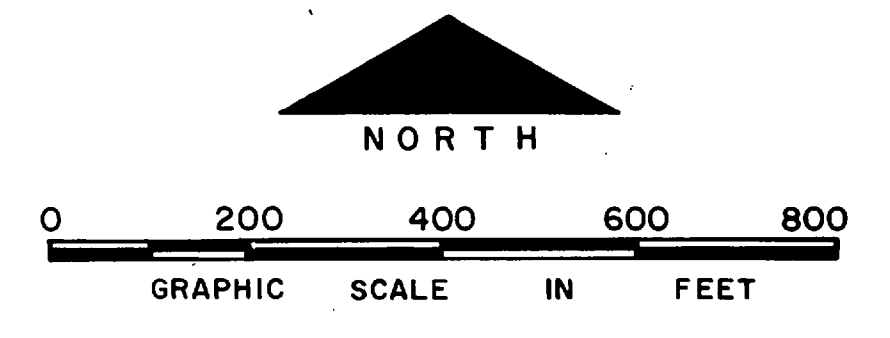
NO.	DESCRIPTION OF REVISION	DATE	INT.
DEPARTMENT OF THE NAVY MARINE CORPS BASE CAMP LEJEUNE, NORTH CAROLINA			
WATER DISTRIBUTION SYSTEM EXISTING CONDITIONS			
DATE 31 JULY 84	SCALE: GRAPHIC	SHEET C-5 OF 73	
APPROVED / DATE			







- LEGEND**
- BUILDINGS AND STRUCTURES
 - ROADS AND HIGHWAYS
 - ROADS (Unpaved)
 - FENCE
 - 5' CONTOUR (Source-USGS Maps)
-
- 6" MATERIAL POTABLE WATER MAIN
 - FIELD LOCATED VALVE 58
 - FIELD LOCATED VALVE 58
 - FIRE HYDRANT

NOTES:
ALL WATER MAINS ARE CAST IRON UNLESS NOTED OTHERWISE.

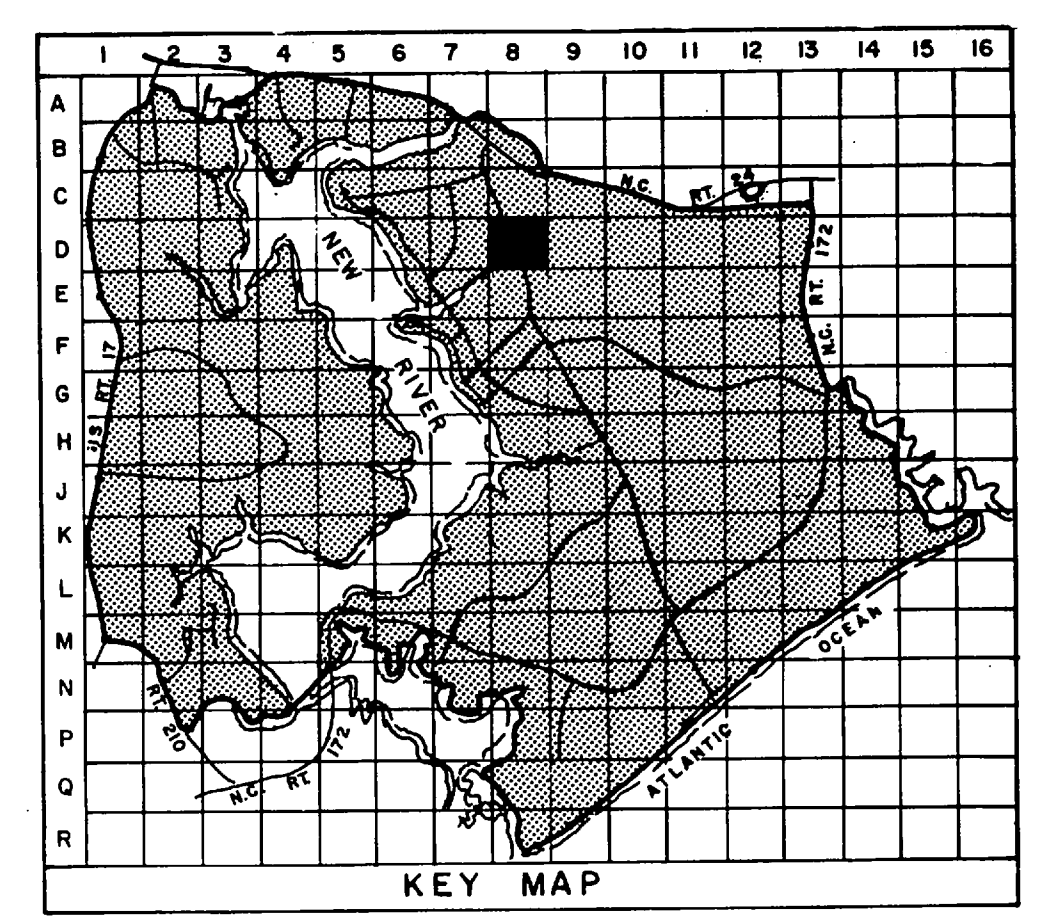
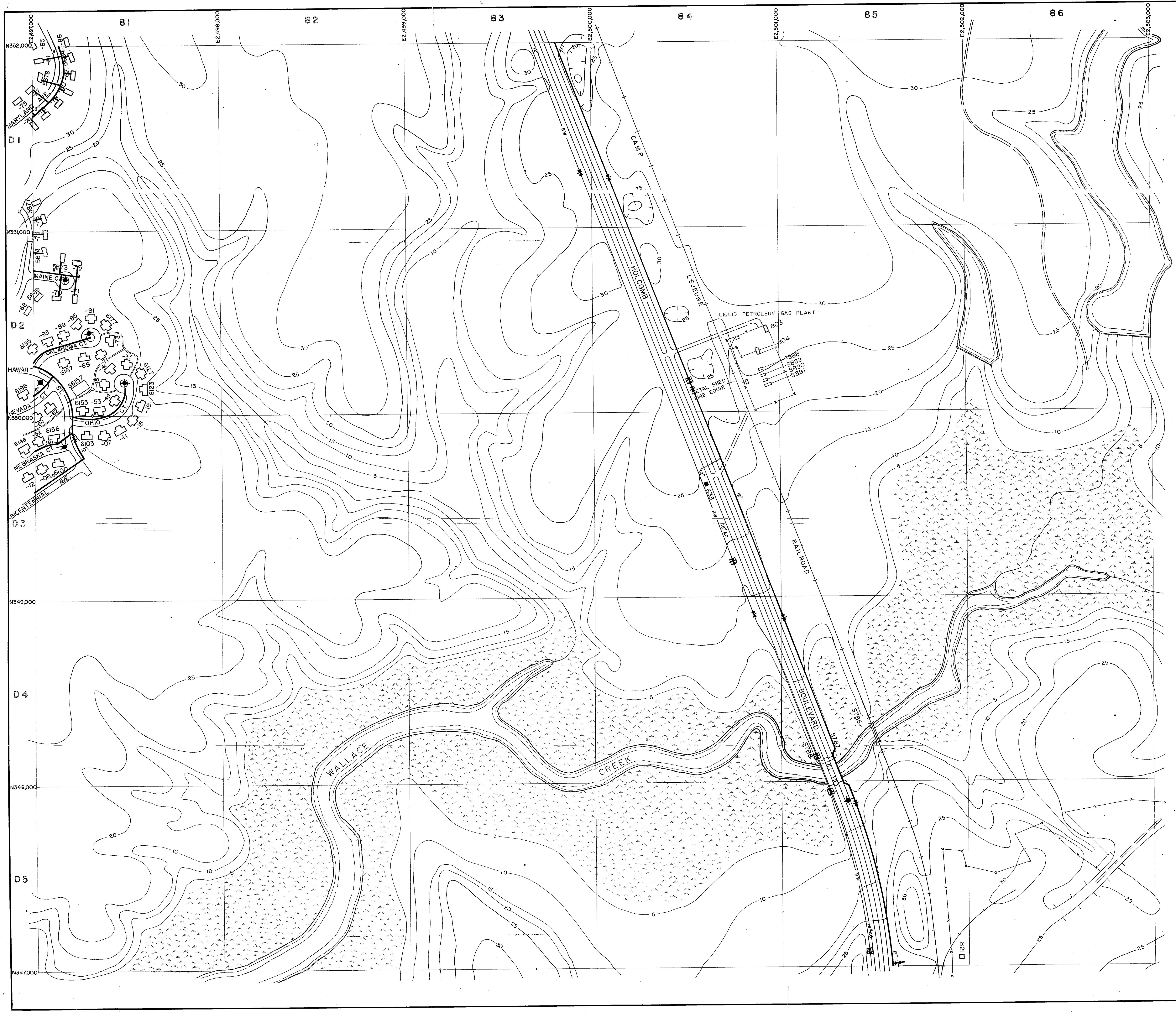


NO.	DESCRIPTION OF REVISION	DATE	INT.
DEPARTMENT OF THE NAVY MARINE CORPS BASE CAMP LEJEUNE, NORTH CAROLINA			
WATER DISTRIBUTION SYSTEM EXISTING CONDITIONS			
DATE 31 JULY 84	SCALE: GRAPHIC	SHEET C-6 OF 73	
APPROVED / DATE			





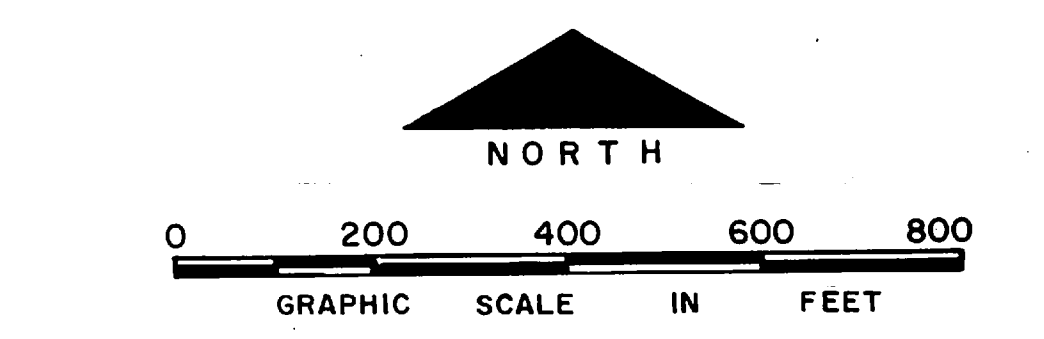




- LEGEND**
- BUILDINGS AND STRUCTURES
 - ROADS AND HIGHWAYS
 - ROADS (Unpaved)
 - FENCE
 - 5' CONTOUR (Source - USGS Maps)
 - SWAMP OR MARSH
 - POTABLE WATER MAIN
 - RAW WATER MAIN
 - VALVE
 - AIR RELEASE VALVE
 - FIRE HYDRANT
 - WATER WELL

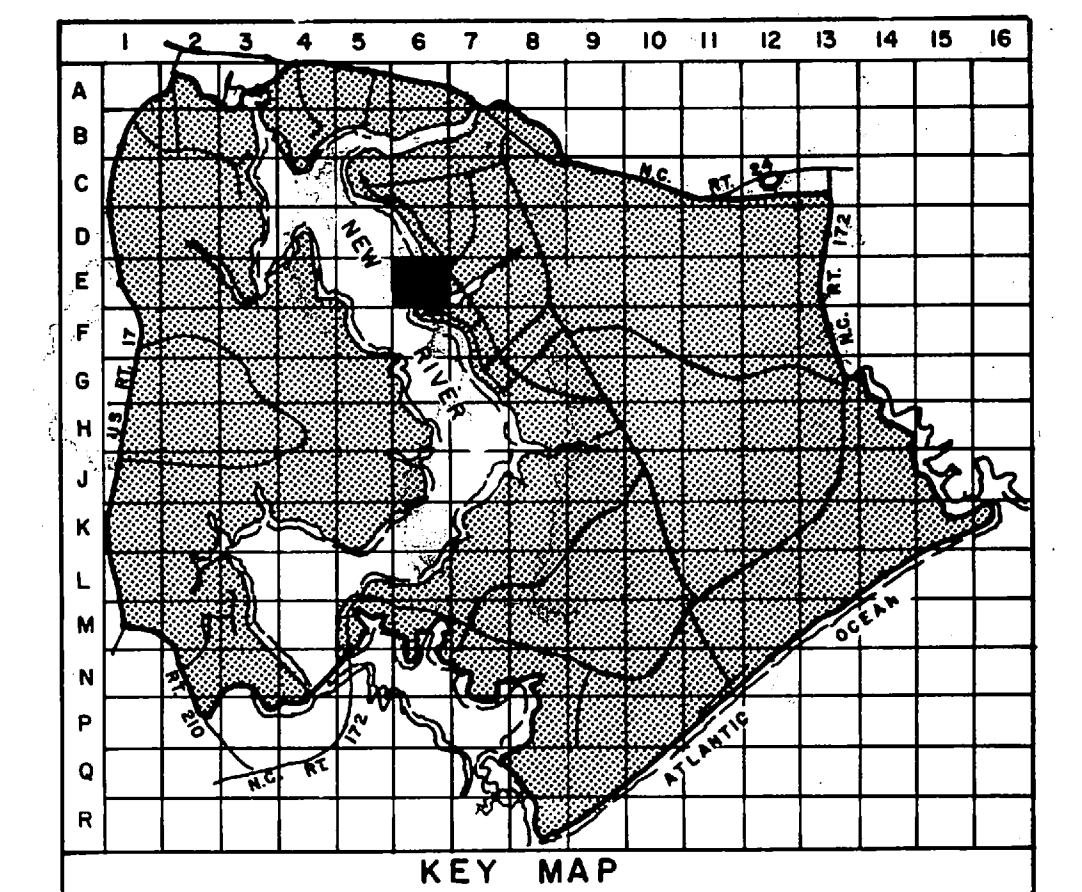
MATERIALS OF CONSTRUCTION
AC - ASBESTOS CEMENT

NOTES:
ALL WATER MAINS ARE CAST IRON UNLESS NOTED OTHERWISE.
ALL SERVICE LINES IN 5600 & 5800 AREAS ARE 1" UNLESS NOTED OTHERWISE.



NO.	DESCRIPTION OF REVISION	DATE	INT.
DEPARTMENT OF THE NAVY MARINE CORPS BASE CAMP LEJEUNE, NORTH CAROLINA			
WATER DISTRIBUTION SYSTEM EXISTING CONDITIONS			
DATE	31 JULY 84	SCALE:	GRAPHIC
APPROVED / DATE		SHEET	D-8 of 73

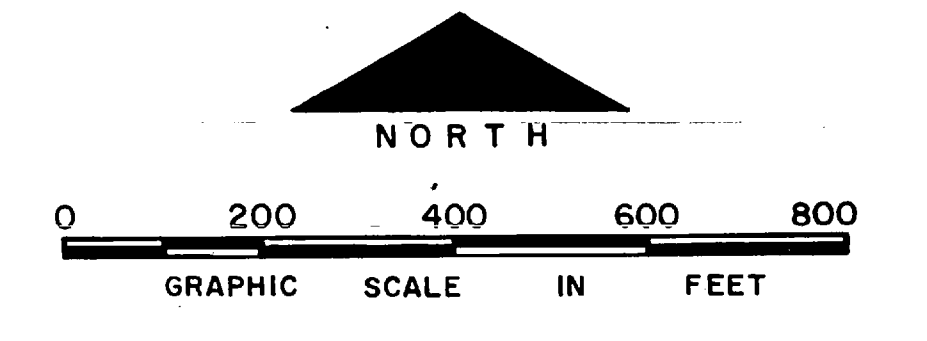
670



- LEGEND**
- BUILDINGS AND STRUCTURES
 - ROADS AND HIGHWAYS
 - ROADS (Unpaved)
 - FENCE
 - 5' CONTOUR (Source - USGS Maps)
 - SWAMP OR MARSH
 - POTABLE WATER MAIN
 - VALVE
 - FIRE HYDRANT

MATERIALS OF CONSTRUCTION
 6S - GALVANIZED STEEL

NOTES:
 ALL WATER MAINS ARE CAST IRON UNLESS NOTED OTHERWISE.
 ALL SERVICE LINES IN 3400 AREA ARE 1" UNLESS NOTED OTHERWISE.



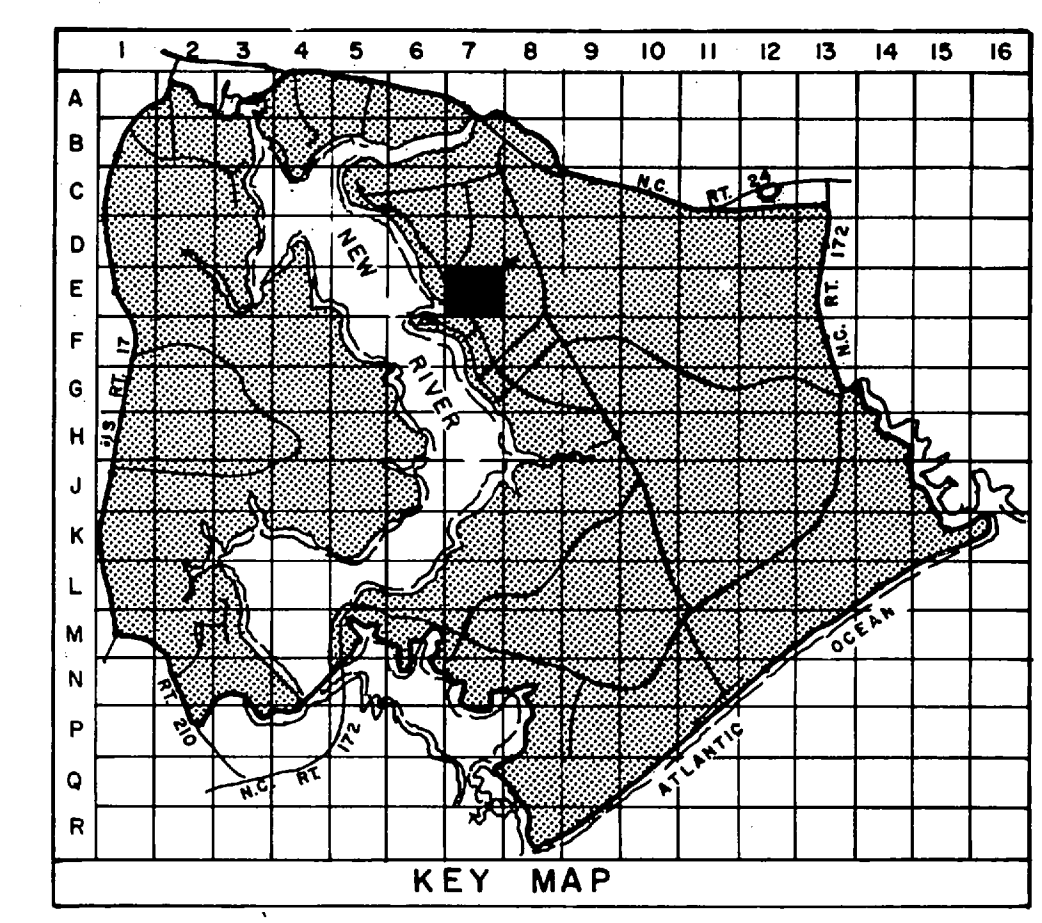
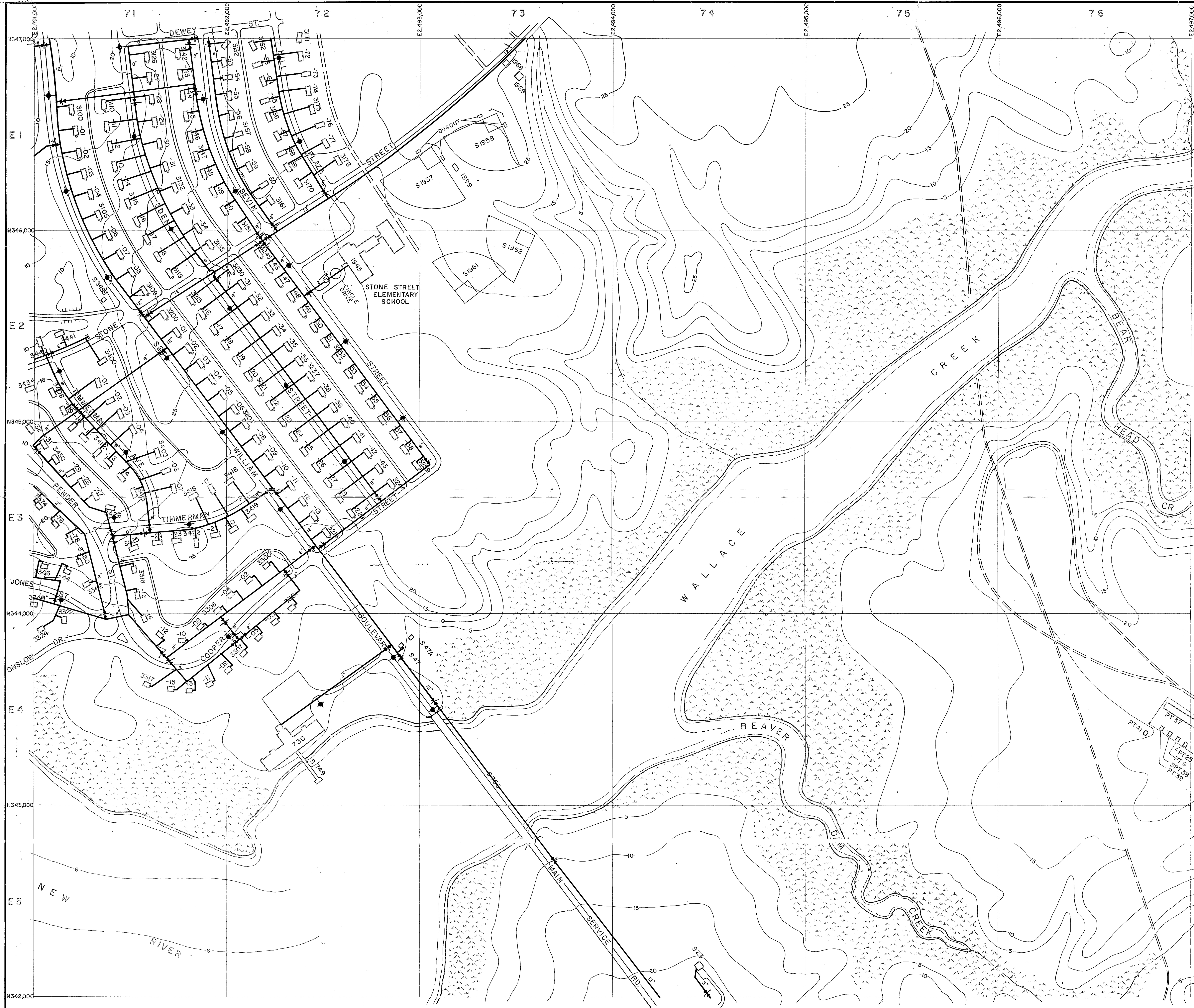
NO.	DESCRIPTION OF REVISION	DATE	INT.

DEPARTMENT OF THE NAVY
 MARINE CORPS BASE
 CAMP LEJEUNE, NORTH CAROLINA

Charles Post
 WATER DISTRIBUTION SYSTEM
 EXISTING CONDITIONS

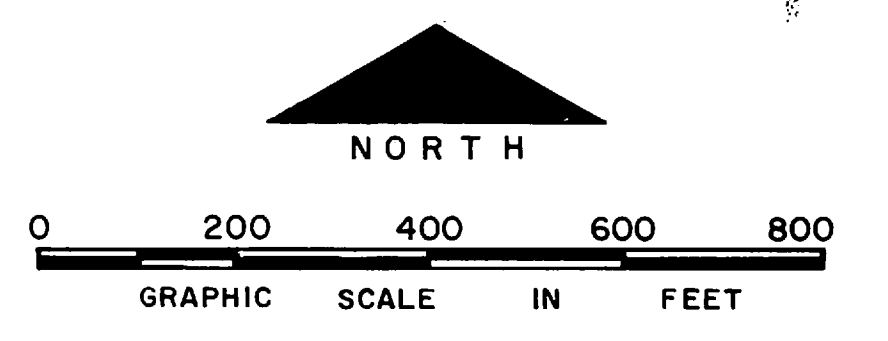
DATE 31 JULY 84	SCALE: GRAPHIC	SHEET E
APPROVED / DATE		





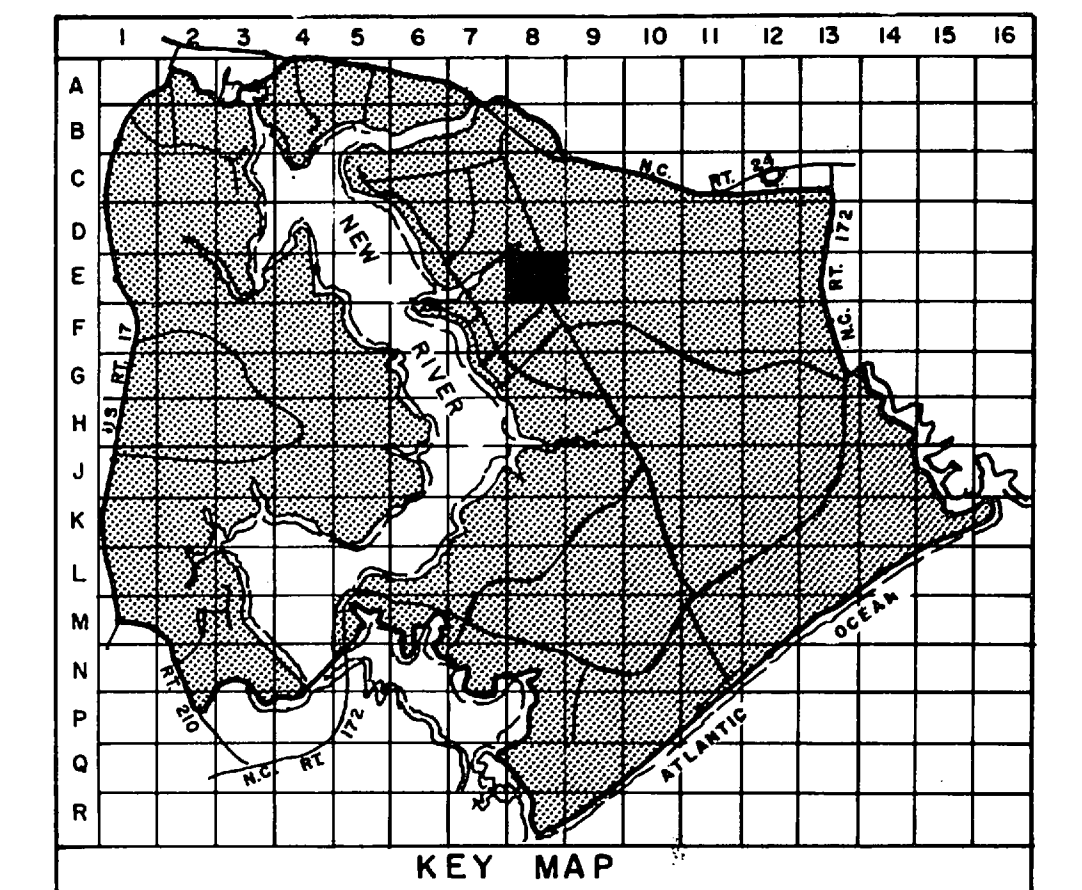
- LEGEND**
- BUILDINGS AND STRUCTURES
 - ROADS AND HIGHWAYS
 - ROADS (Unpaved)
 - FENCE
 - 5' CONTOUR (Source - USGS Maps)
 - SWAMP OR MARSH
 - POTABLE WATER MAIN
 - VALVE *48*
 - FIRE HYDRANT *28*
 - WATER METER
 - CAPPED MAIN

NOTES:
 ALL WATER MAINS ARE CAST IRON UNLESS NOTED OTHERWISE.
 ALL SERVICE LINES IN 3100 & 3400 AREAS ARE 1" UNLESS NOTED OTHERWISE.



NO.	DESCRIPTION OF REVISION	DATE	INT.
DEPARTMENT OF THE NAVY MARINE CORPS BASE CAMP LEJEUNE, NORTH CAROLINA			
WATER DISTRIBUTION SYSTEM EXISTING CONDITIONS			
DATE 31 JULY 84	SCALE: GRAPHIC	SHEET E-7 OF 73	
APPROVED / DATE			

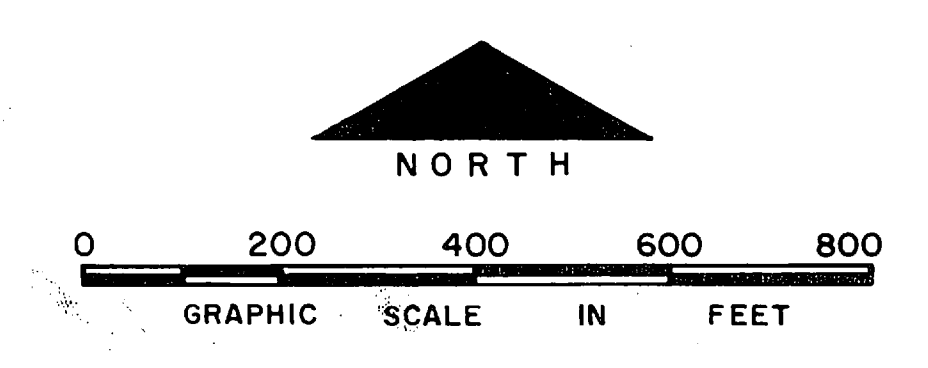




- LEGEND**
- BUILDINGS AND STRUCTURES
 - ROADS AND HIGHWAYS
 - ROADS (Unpaved)
 - FENCE
 - 5' CONTOUR (Source - USGS Maps)
 - HELICOPTER LANDING ZONE
 - SWAMP OR MARSH
 - POTABLE WATER MAIN
 - RAW WATER MAIN
 - VALVE 29
 - AIR RELEASE VALVE
 - FIRE HYDRANT
 - PUMPING STATION
 - WATER WELL
 - CAPPED MAIN

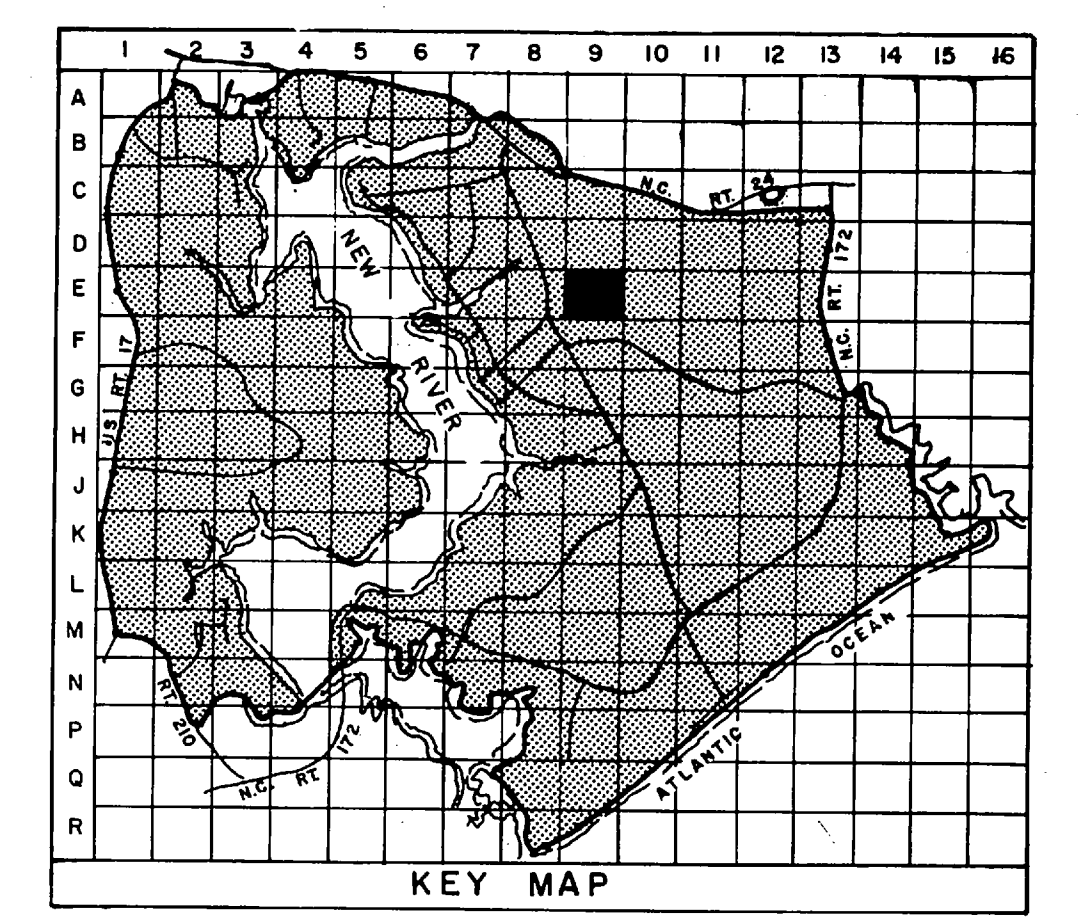
MATERIALS OF CONSTRUCTION
AC - ASBESTOS CEMENT

NOTES:
ALL WATER MAINS ARE CAST IRON UNLESS NOTED OTHERWISE.



NO.	DESCRIPTION OF REVISION	DATE	INT.
DEPARTMENT OF THE NAVY MARINE CORPS BASE CAMP LEJEUNE, NORTH CAROLINA			
WATER DISTRIBUTION SYSTEM EXISTING CONDITIONS			
DATE 31 JULY 84	SCALE: GRAPHIC	SHEET E-8 OF 73	
APPROVED / DATE			

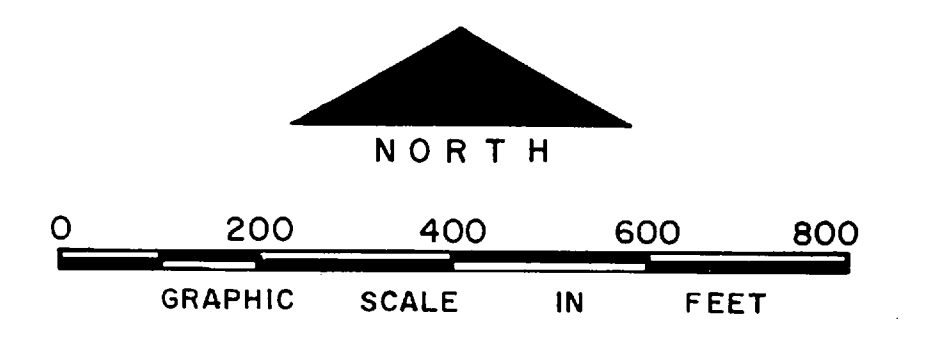




- LEGEND**
- BUILDINGS AND STRUCTURES
 - ROADS AND HIGHWAYS
 - ROADS (Unpaved)
 - FENCE
 - 5' CONTOUR (Source - USGS Maps)
 - 6" CI MATERIAL POTABLE WATER MAIN
 - RAW WATER MAIN
 - VALVE FIELD LOCATED
 - FIRE HYDRANT FIELD LOCATED
 - WATER WELL
 - AIR RELEASE VALVE

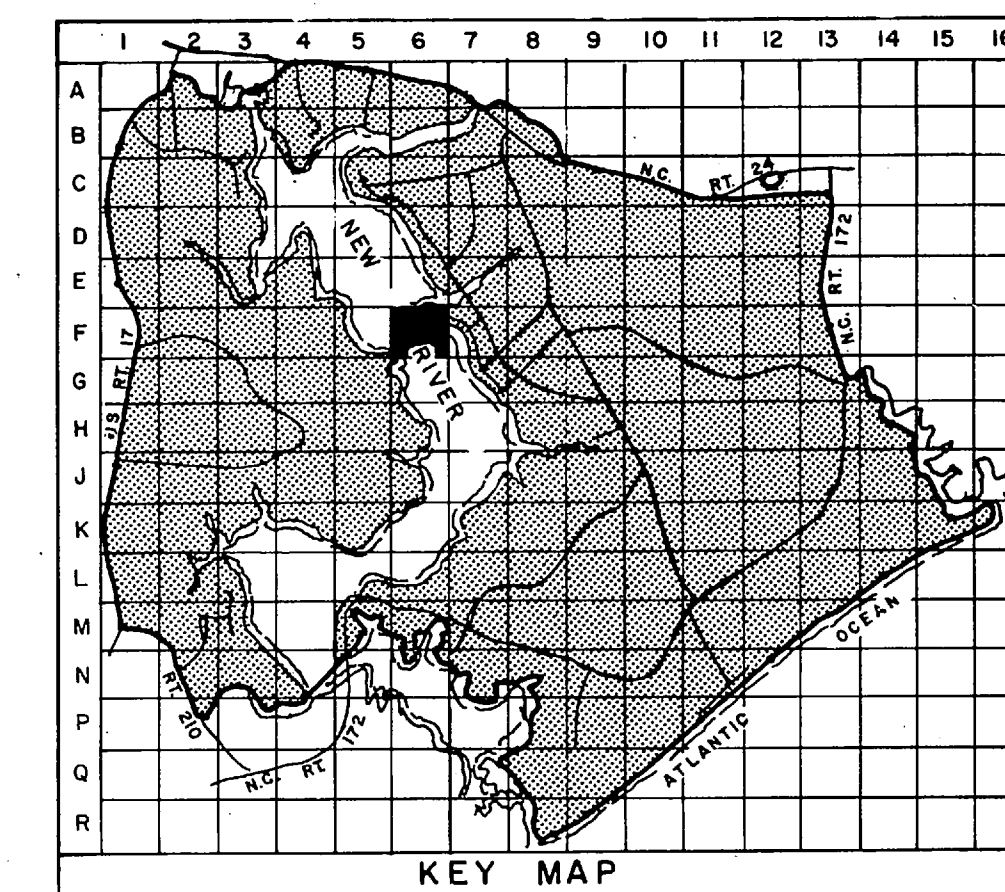
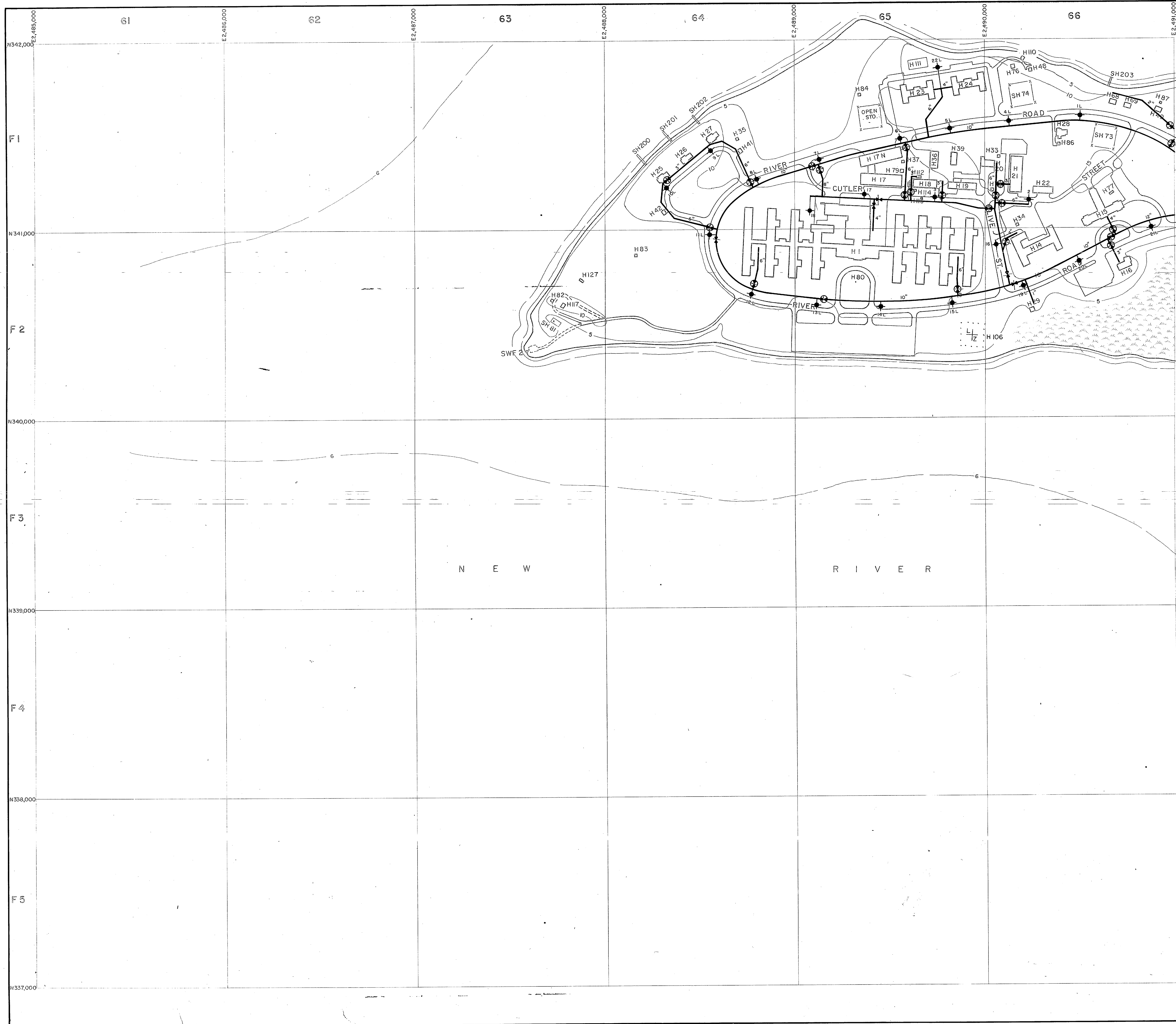
MATERIALS OF CONSTRUCTION
 AD - ASBESTOS CEMENT

NOTES:
 ALL WATER MAINS ARE CAST IRON UNLESS NOTED OTHERWISE.



NO.	DESCRIPTION OF REVISION	DATE	INT.
DEPARTMENT OF THE NAVY MARINE CORPS BASE CAMP LEJEUNE, NORTH CAROLINA			
WATER DISTRIBUTION SYSTEM EXISTING CONDITIONS			
DATE 31 JULY 84	SCALE: GRAPHIC	SHEET E-9 OF 73	
APPROVED / DATE			



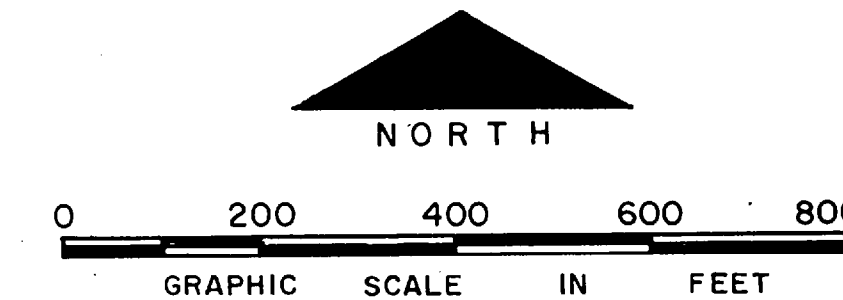


LEGEND

- BUILDINGS AND STRUCTURES
- ROADS AND HIGHWAYS
- ROADS (Unpaved)
- FENCE
- 5' CONTOUR (Source - USGS Maps)
- HELICOPTER LANDING ZONE
- SWAMP OR MARSH

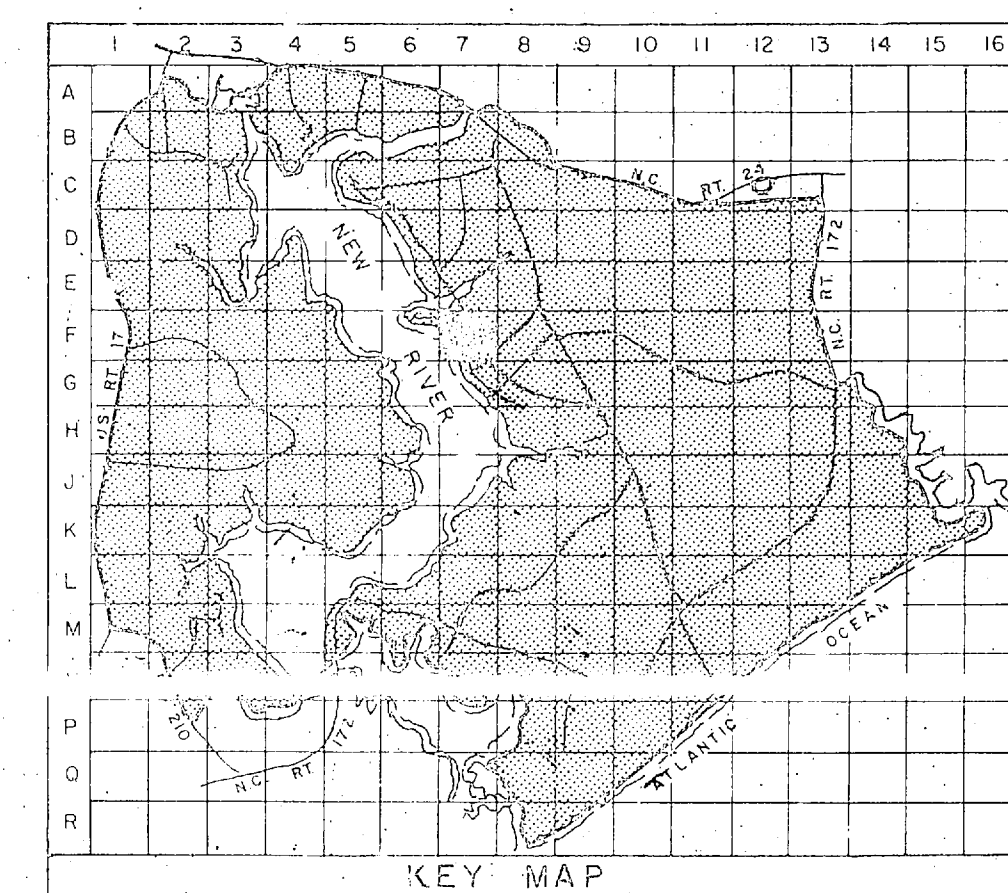
- POTABLE WATER MAIN
- VALVE 27
- HYDRANT FIELD LOCATED
- VALVE FIELD LOCATED
- FIRE HYDRANT

NOTES:
ALL WATER MAINS ARE CAST IRON UNLESS NOTED OTHERWISE.



NO.	DESCRIPTION OF REVISION	DATE	INT.
DEPARTMENT OF THE NAVY MARINE CORPS BASE CAMP LEJEUNE, NORTH CAROLINA			
WATER DISTRIBUTION SYSTEM EXISTING CONDITIONS			
DATE	31 JULY 84	SCALE:	GRAPHIC
SHEET	F-6	OF	73
APPROVED / DATE			

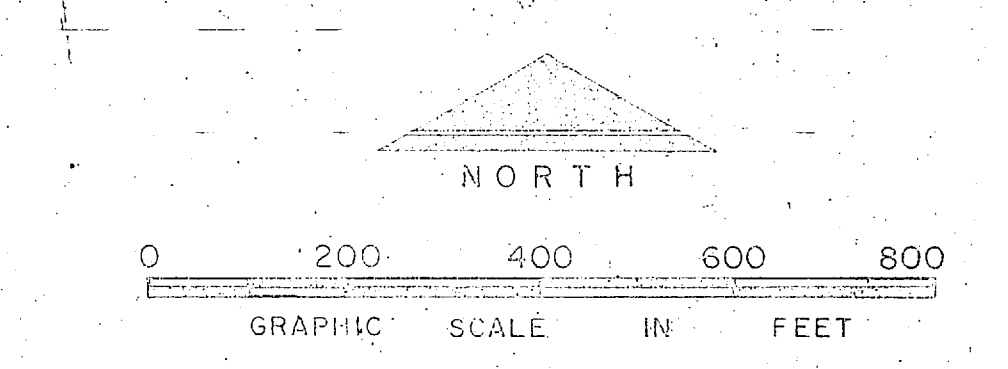





- LEGEND**
- BUILDINGS AND STRUCTURES
 - ROADS AND DRIVEWAYS
 - ROADS (Unpaved)
 - FENCE
 - 5' CONTOUR (Source-USGS Maps)
 - HELICOPTER LANDING ZONE
 - SWAMP OR MARSH

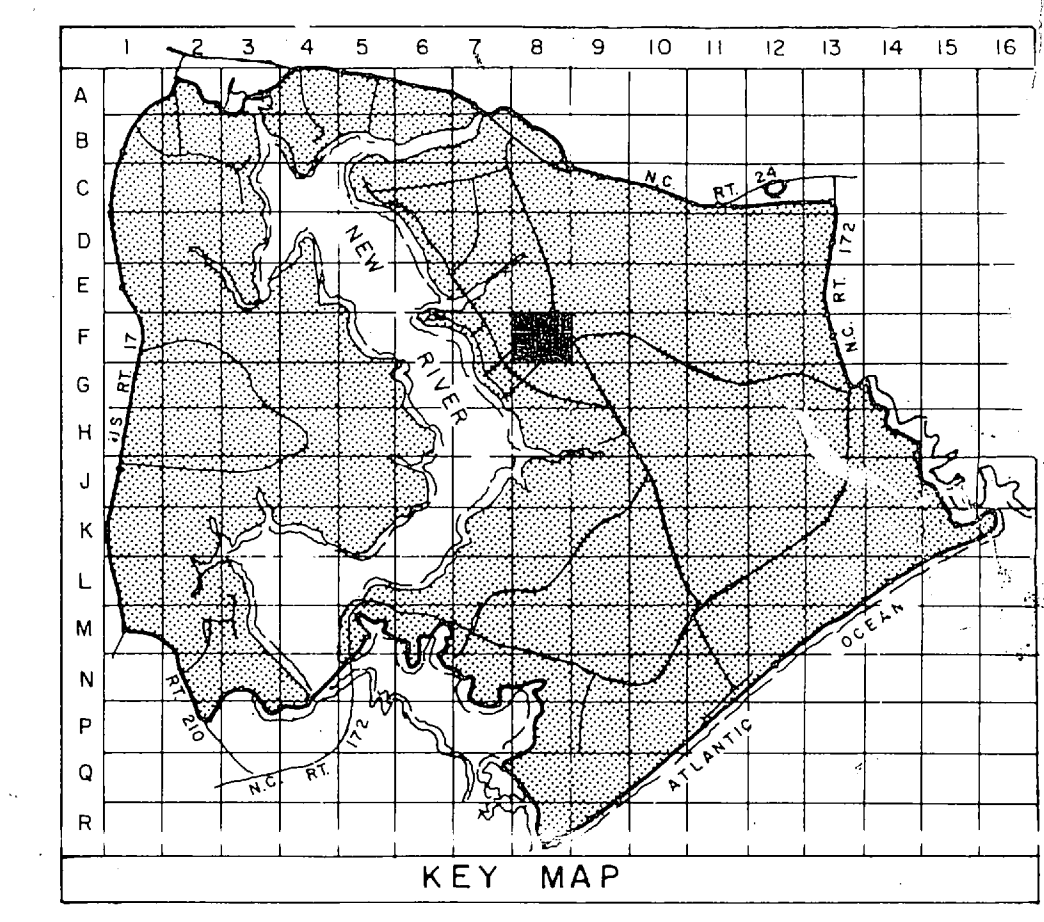
- SIZE MATERIAL**
- 1/2" POTABLE WATER MAIN
 - 1" RAW WATER MAIN
 - VALVE 172
 - AIR RELEASE VALVE
 - FIRE HYDRANT 79
 - WATER WELL
 - GROUND STORAGE TANK
 - ELEVATED STORAGE TANK
 - POST INDICATOR VALVE
- MATERIALS OF CONSTRUCTION**
- AC - ASBESTOS CEMENT

NOTES:
ALL WATER MAINS ARE CAST IRON UNLESS NOTED OTHERWISE



NO.	DESCRIPTION OF REVISION	DATE	INT.
DEPARTMENT OF THE NAVY MARINE CORPS BASE CAMP LEJEUNE, NORTH CAROLINA			
WATER DISTRIBUTION SYSTEM EXISTING CONDITIONS			
DATE	31 JULY 84	SCALE	GRAPHIC SHEET F-7
APPROVED / DATE			

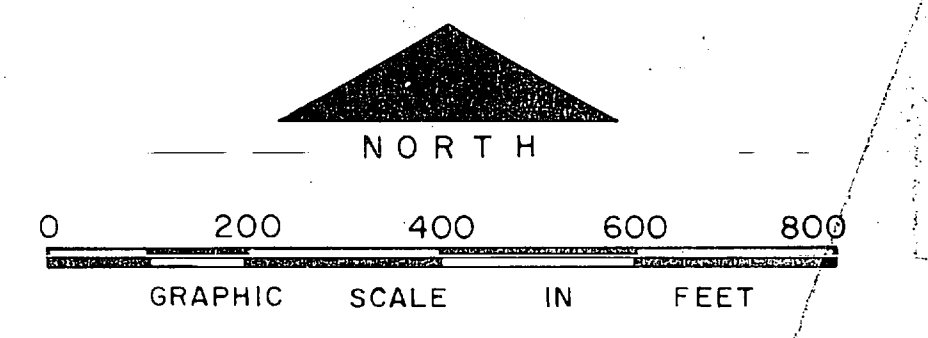




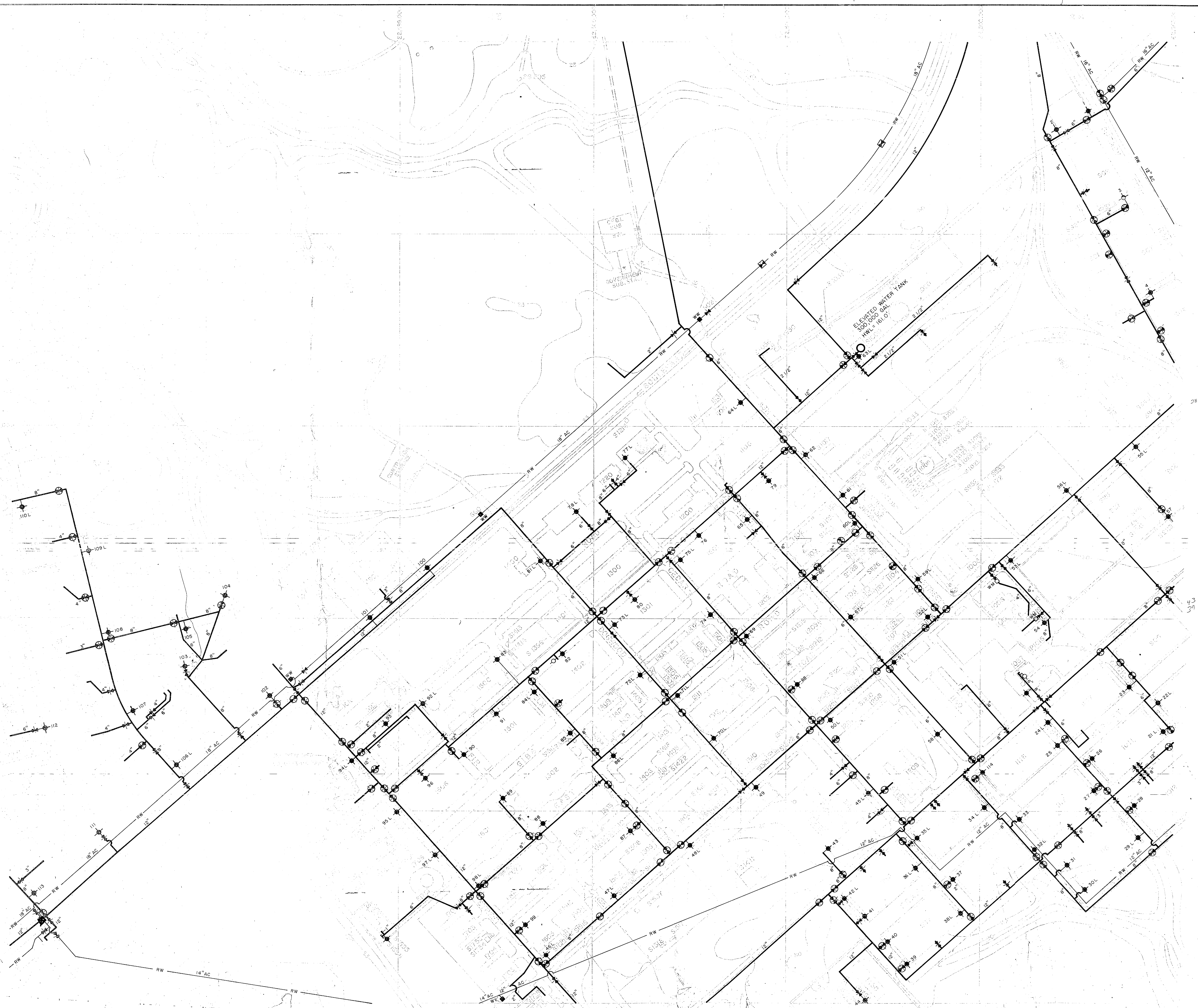
LEGEND

- BUILDINGS AND STRUCTURES
- ROADS AND HIGHWAYS
- ROADS (Unpaved)
- FENCE
- 5' CONTOUR (Source - USGS Maps)
- HELICOPTER LANDING ZONE
- SWAMP OR MARSH
- POST INDICATOR VALVE
- POTABLE WATER MAIN
- RAW WATER MAIN
- VALVE 215
- AIR RELEASE VALVE 2
- FIRE HYDRANT 102
- WATER WELL
- ELEVATED STORAGE TANK
- WATER METER
- CAPPED MAIN
- MATERIALS OF CONSTRUCTION
AC - ASBESTOS CEMENT

NOTES:
ALL WATER MAINS ARE CAST IRON UNLESS NOTED OTHERWISE.



NO.	DESCRIPTION OF REVISION	DATE	INT.
DEPARTMENT OF THE NAVY MARINE CORPS BASE CAMP LEJEUNE, NORTH CAROLINA			
WATER DISTRIBUTION SYSTEM EXISTING / CONDITIONS			
DATE 31 JULY 84	SCALE / GRAPHIC	SHEET F-8 OF 73	
APPROVED / DATE			



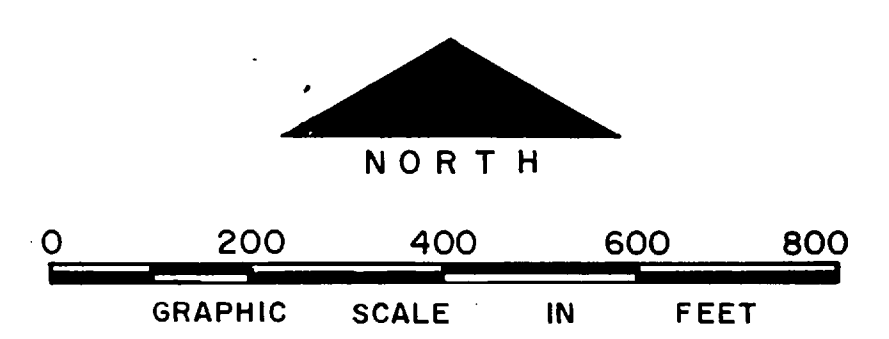




- LEGEND**
- BUILDINGS AND STRUCTURES
 - ROADS AND HIGHWAYS
 - ROADS (Unpaved)
 - FENCE
 - 5' CONTOUR (Source—USGS Maps)
 - POTABLE WATER MAIN
 - RAW WATER MAIN
 - VALVE 36
 - AIR RELEASE VALVE 1
 - FIRE HYDRANT
 - WATER WELL

MATERIALS OF CONSTRUCTION
 AC - ASBESTOS CEMENT

NOTES:
 ALL WATER MAINS ARE CAST IRON UNLESS NOTED OTHER.



NO.	DESCRIPTION OF REVISION	DATE	INT.
DEPARTMENT OF THE NAVY MARINE CORPS BASE CAMP LEJEUNE, NORTH CAROLINA			
WATER DISTRIBUTION SYSTEM EXISTING CONDITIONS			
DATE	31 JULY 84	SCALE: GRAPHIC	SHEET F-9 OF 73
APPROVED / DATE			

