


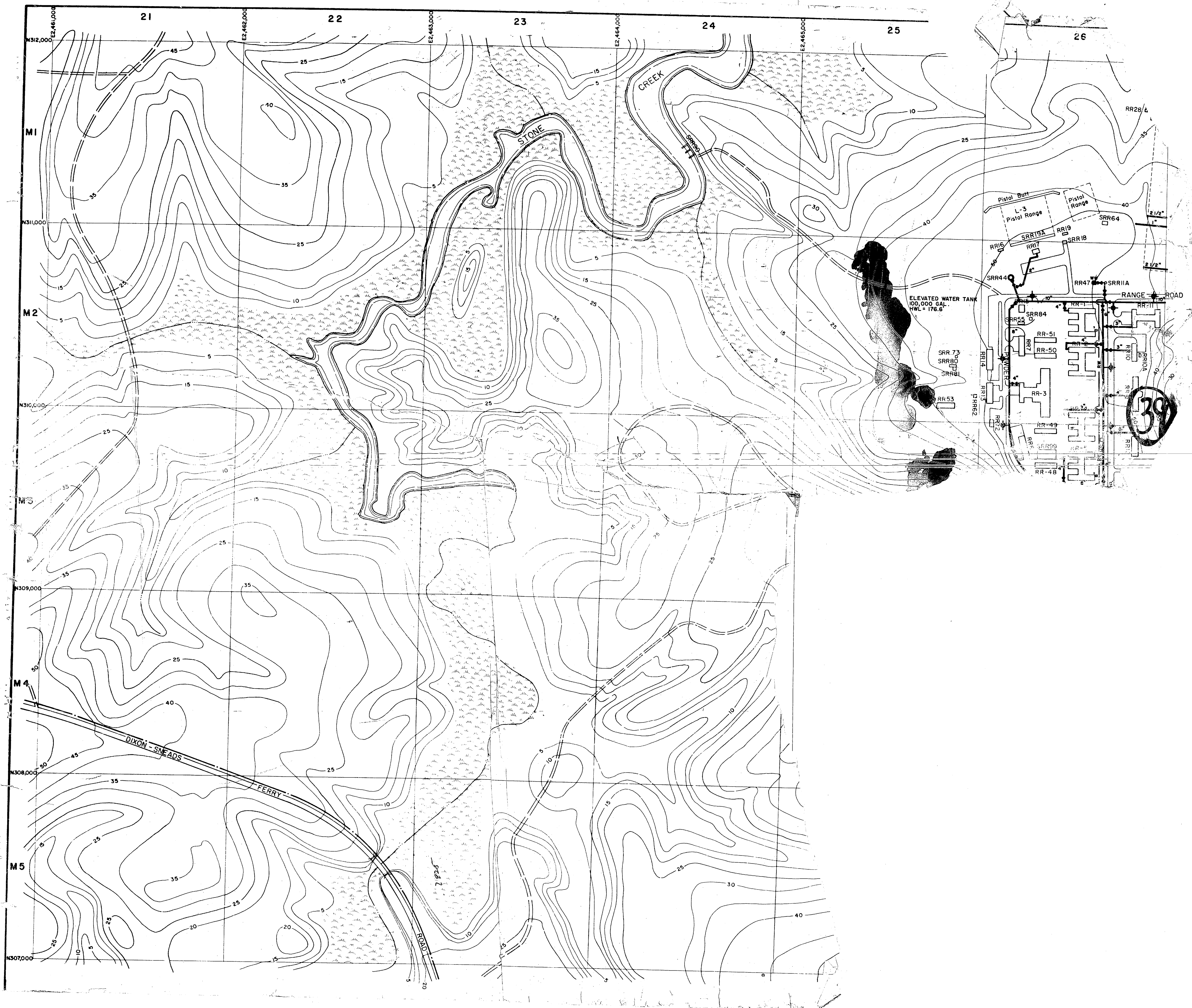
526-7406



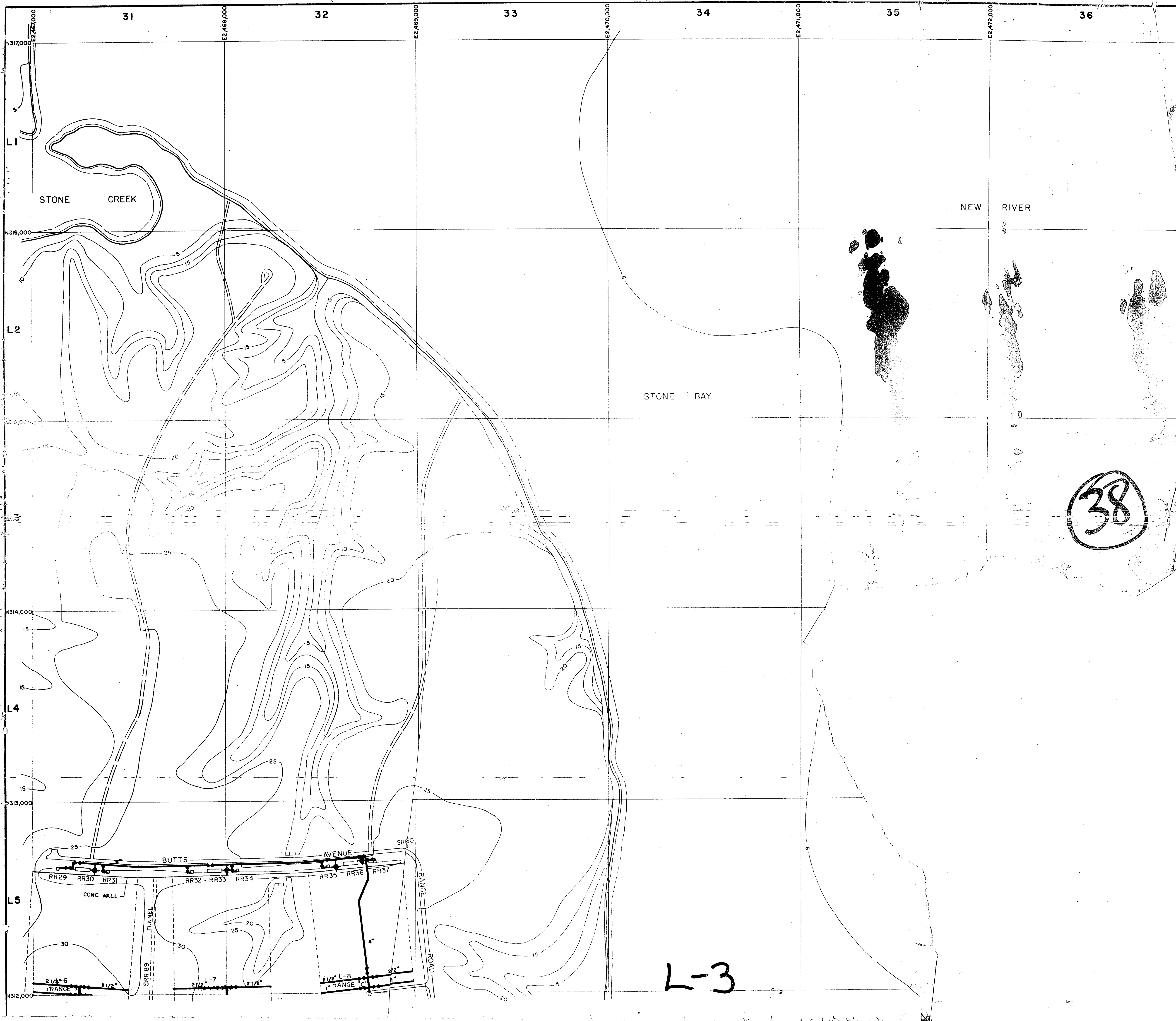




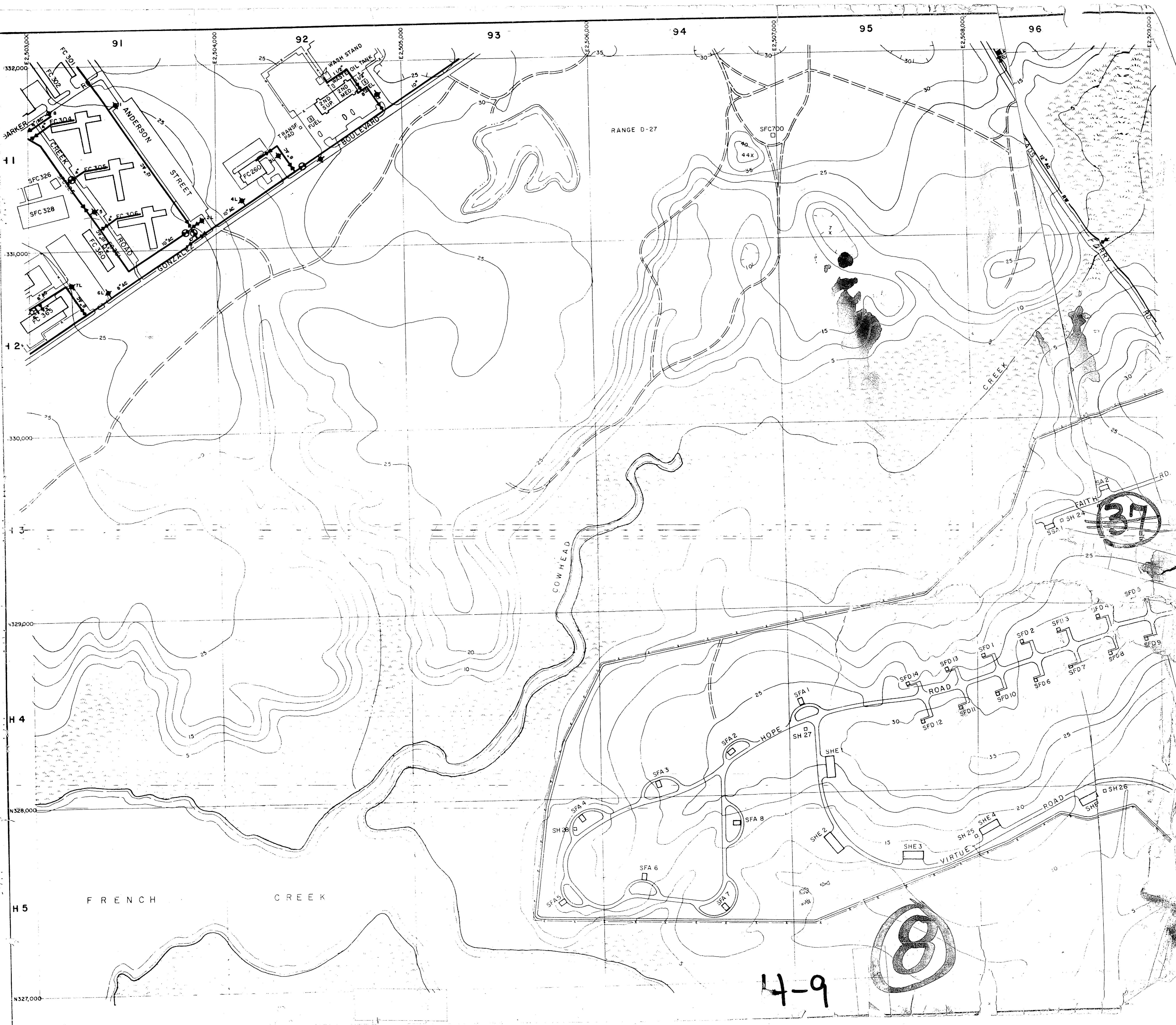









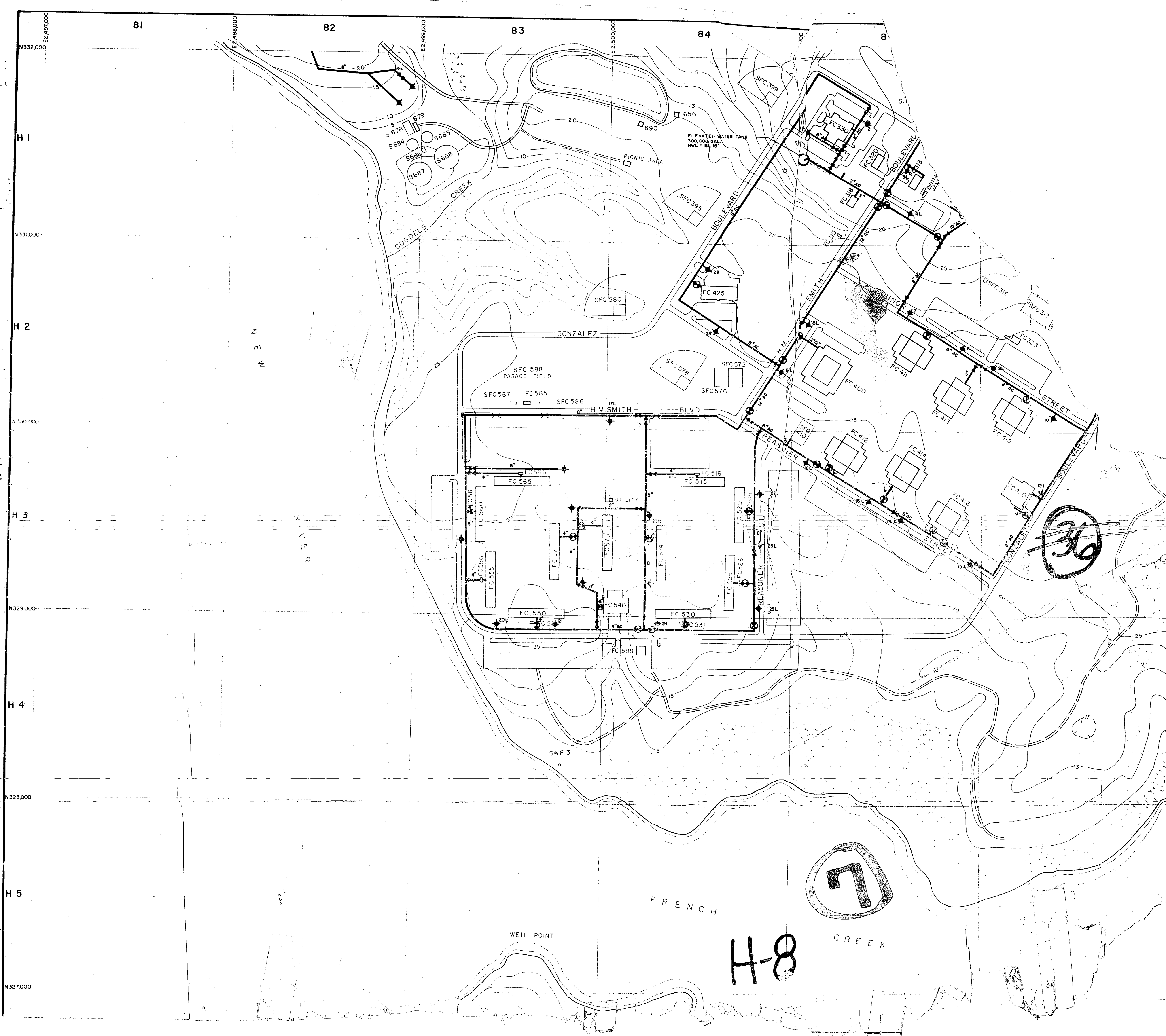





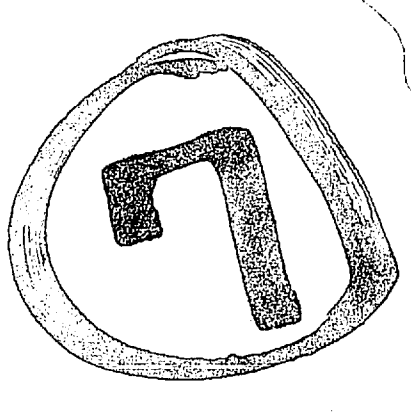


18


8



H-8

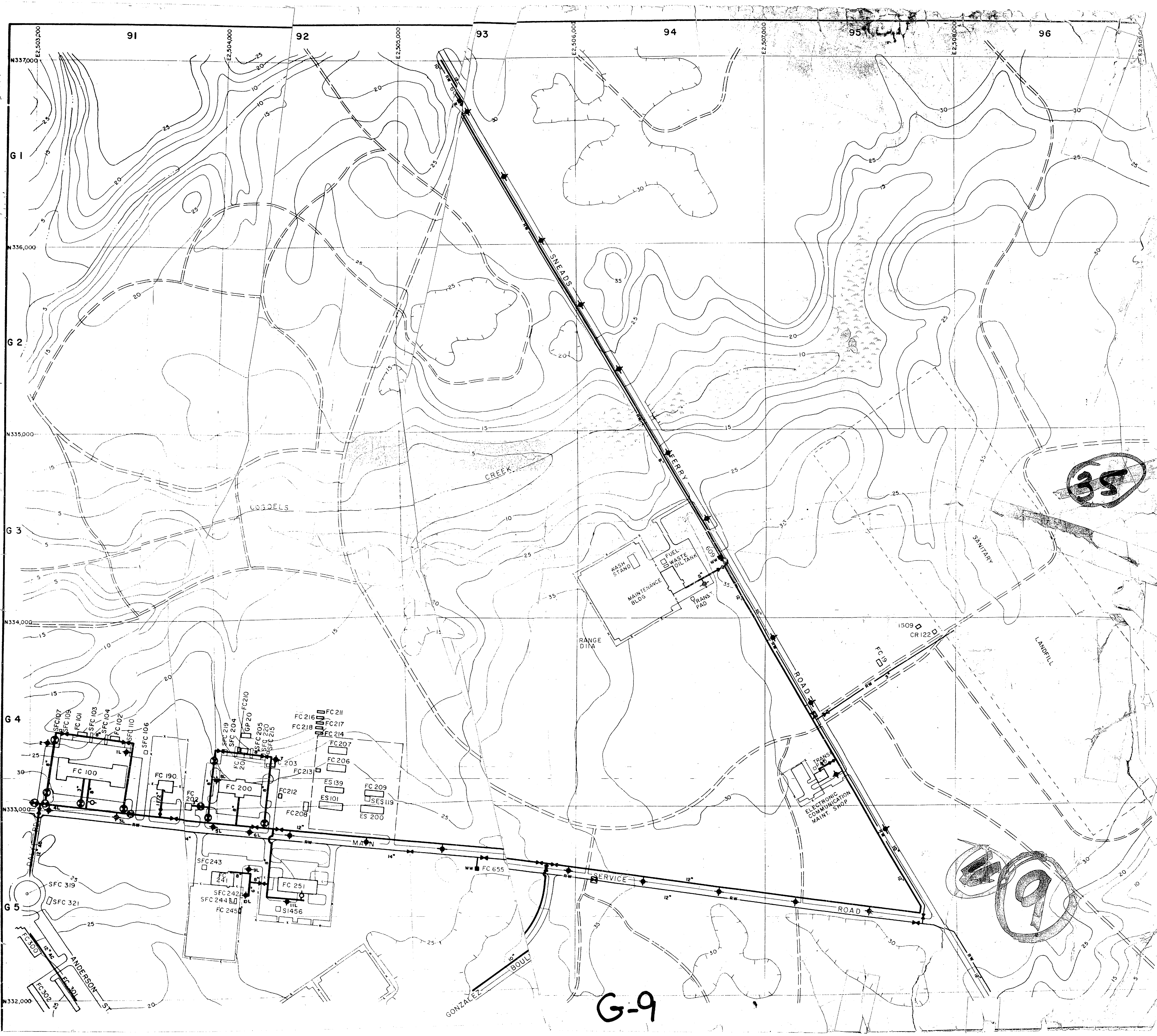




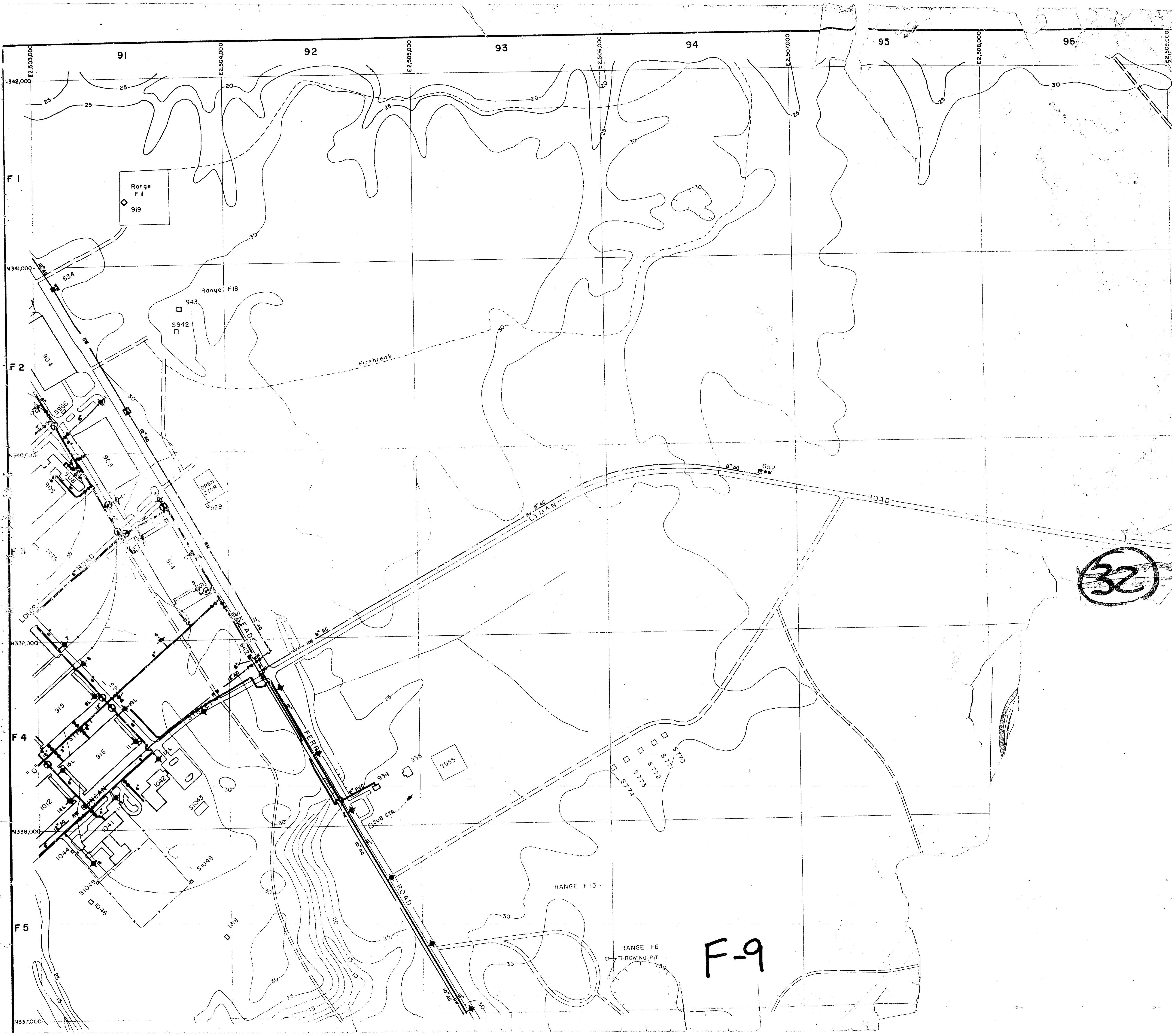


S-29
L
S-S
K-9.1







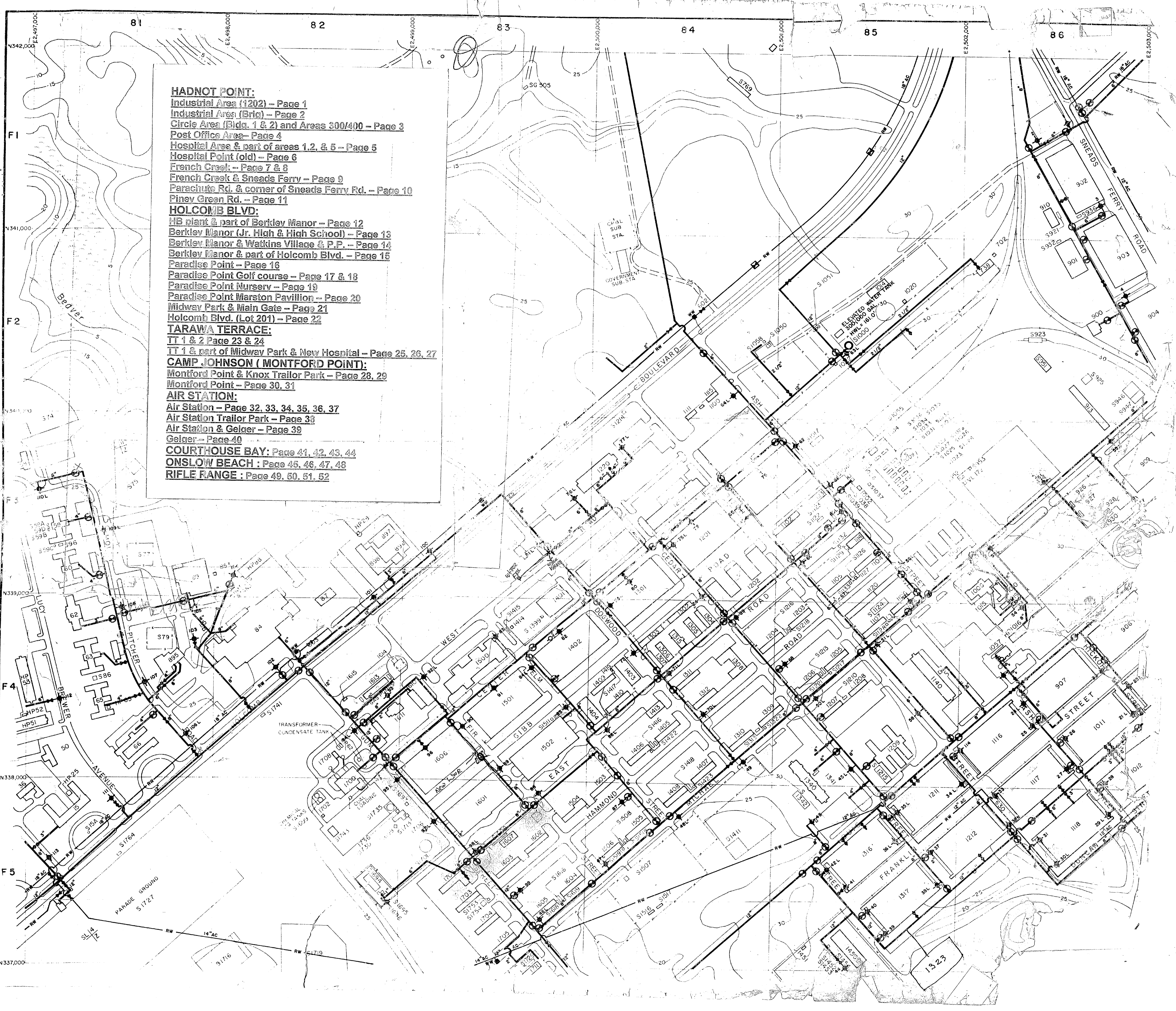


32

F-9







HADNOT POINT:
 Industrial Area (1202) - Page 1
 Industrial Area (Brig) - Page 2
 Circle Area (Bldg. 1 & 2) and Areas 300/400 - Page 3
 Post Office Area - Page 4
 Hospital Area & part of areas 1, 2, & 5 - Page 5
 Hospital Point (old) - Page 6
 French Creek - Page 7 & 8
 French Creek & Sneads Ferry - Page 9
 Parachute Rd. & corner of Sneads Ferry Rd. - Page 10
 Piney Green Rd. - Page 11

HOLCOMB BLVD:
 HB plant & part of Berkley Manor - Page 12
 Berkley Manor (Jr. High & High School) - Page 13
 Berkley Manor & Watkins Village & P.P. - Page 14
 Berkley Manor & part of Holcomb Blvd. - Page 15
 Paradise Point - Page 16
 Paradise Point Golf course - Page 17 & 18
 Paradise Point Nursery - Page 19
 Paradise Point Marston Pavilion - Page 20
 Midway Park & Main Gate - Page 21
 Holcomb Blvd. (Lot 201) - Page 22

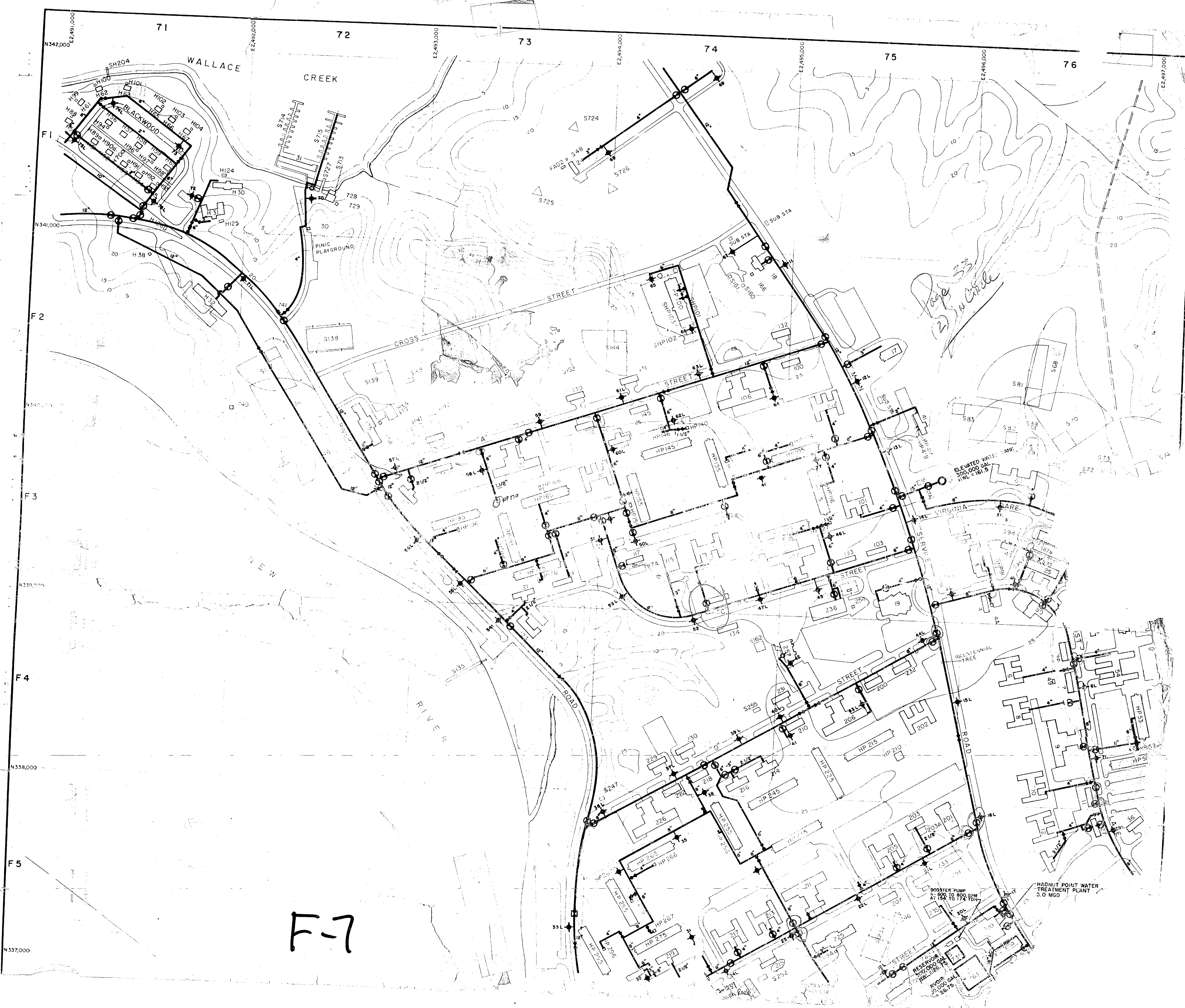
TARAWA TERRACE:
 TT 1 & 2 Page 23 & 24
 TT 1 & part of Midway Park & New Hospital - Page 25, 26, 27

CAMP JOHNSON (MONTFORD POINT):
 Montford Point & Knox Trailer Park - Page 28, 29
 Montford Point - Page 30, 31

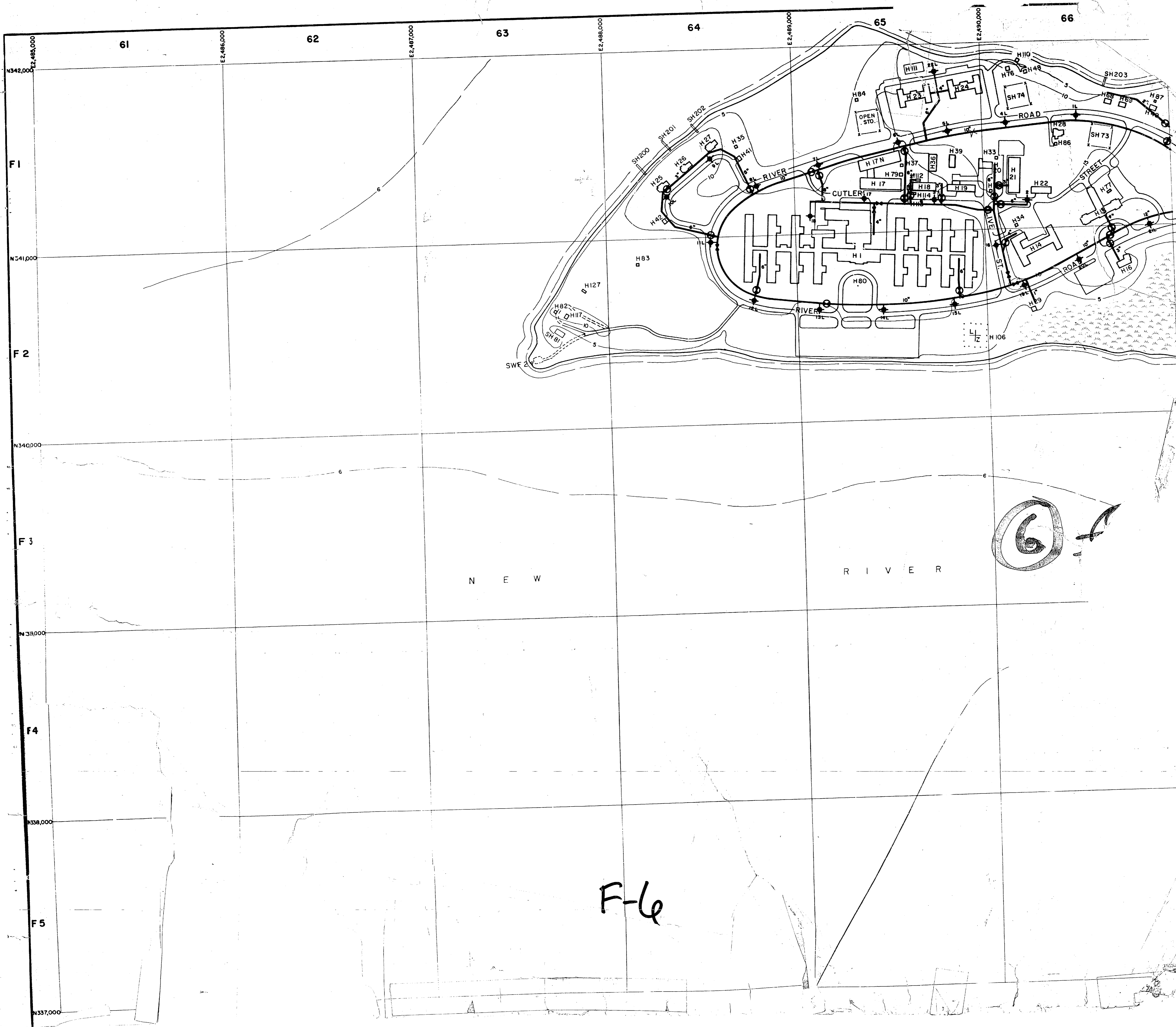
AIR STATION:
 Air Station - Page 32, 33, 34, 35, 36, 37
 Air Station Trailer Park - Page 38
 Air Station & Gelter - Page 39
 Gelter - Page 40

COURTHOUSE BAY: Page 41, 42, 43, 44
ONSLow BEACH: Page 45, 46, 47, 48
RIFLE RANGE: Page 49, 50, 51, 52









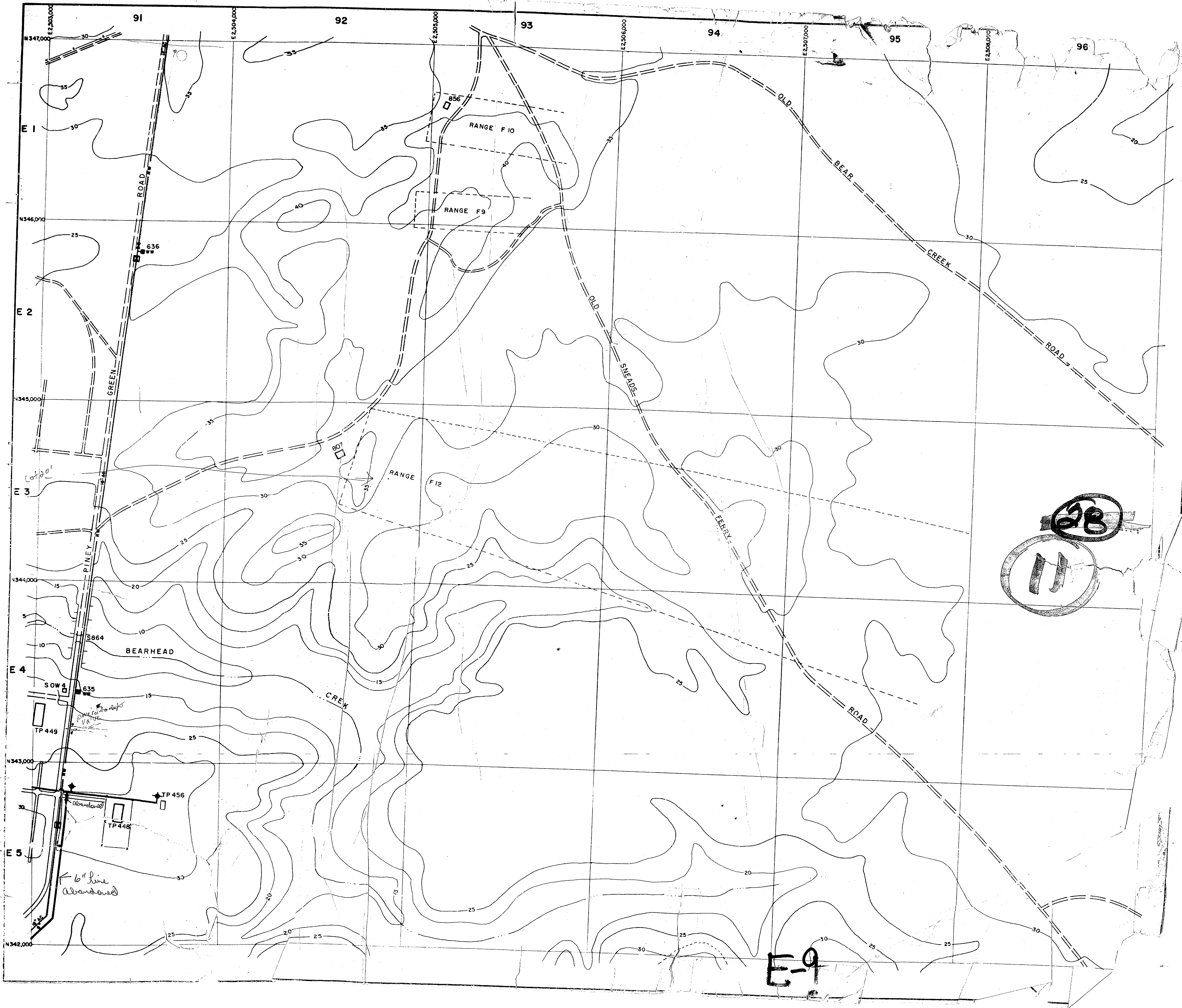
N E W


R I V E R

6

F-6

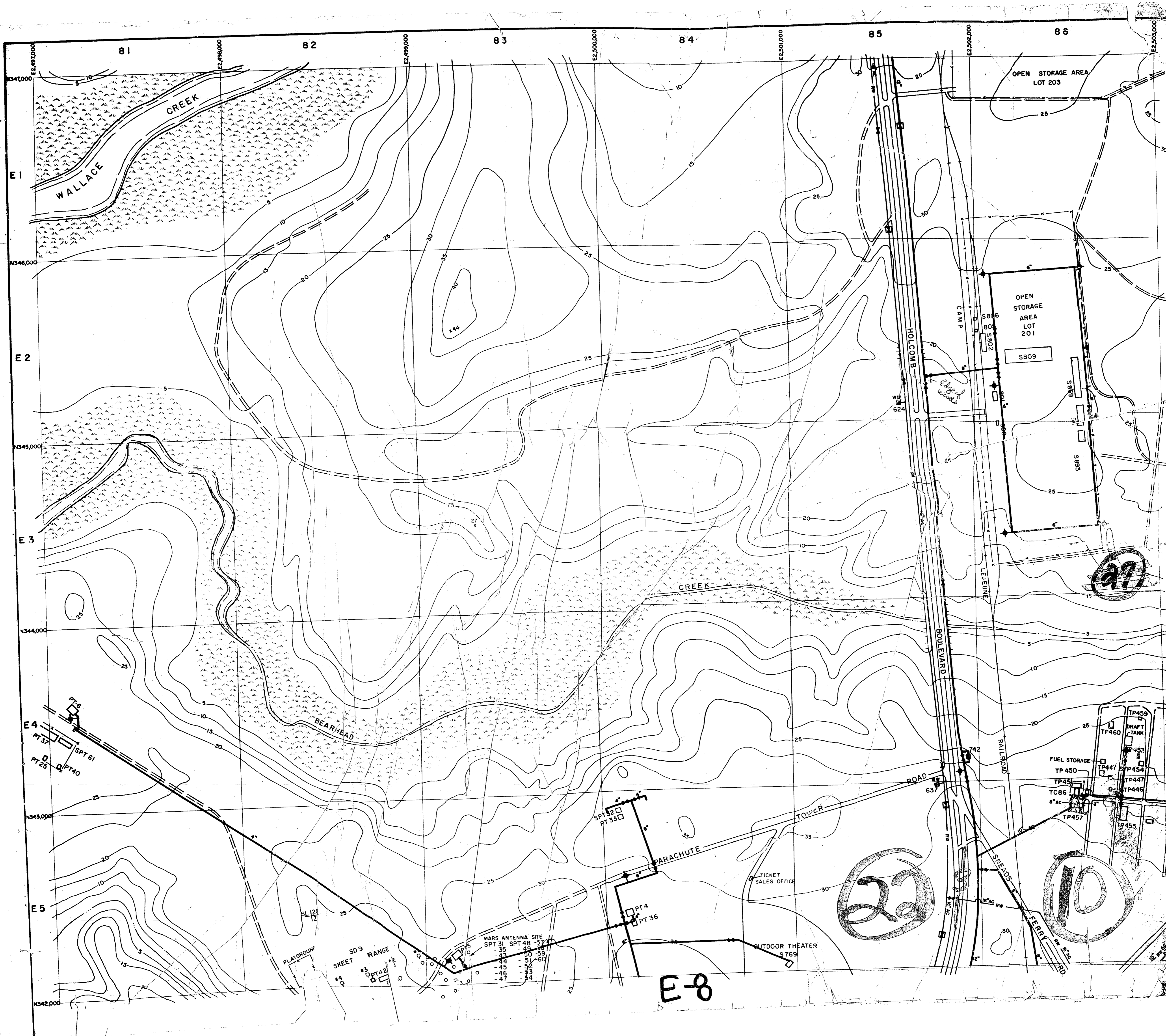







37
11

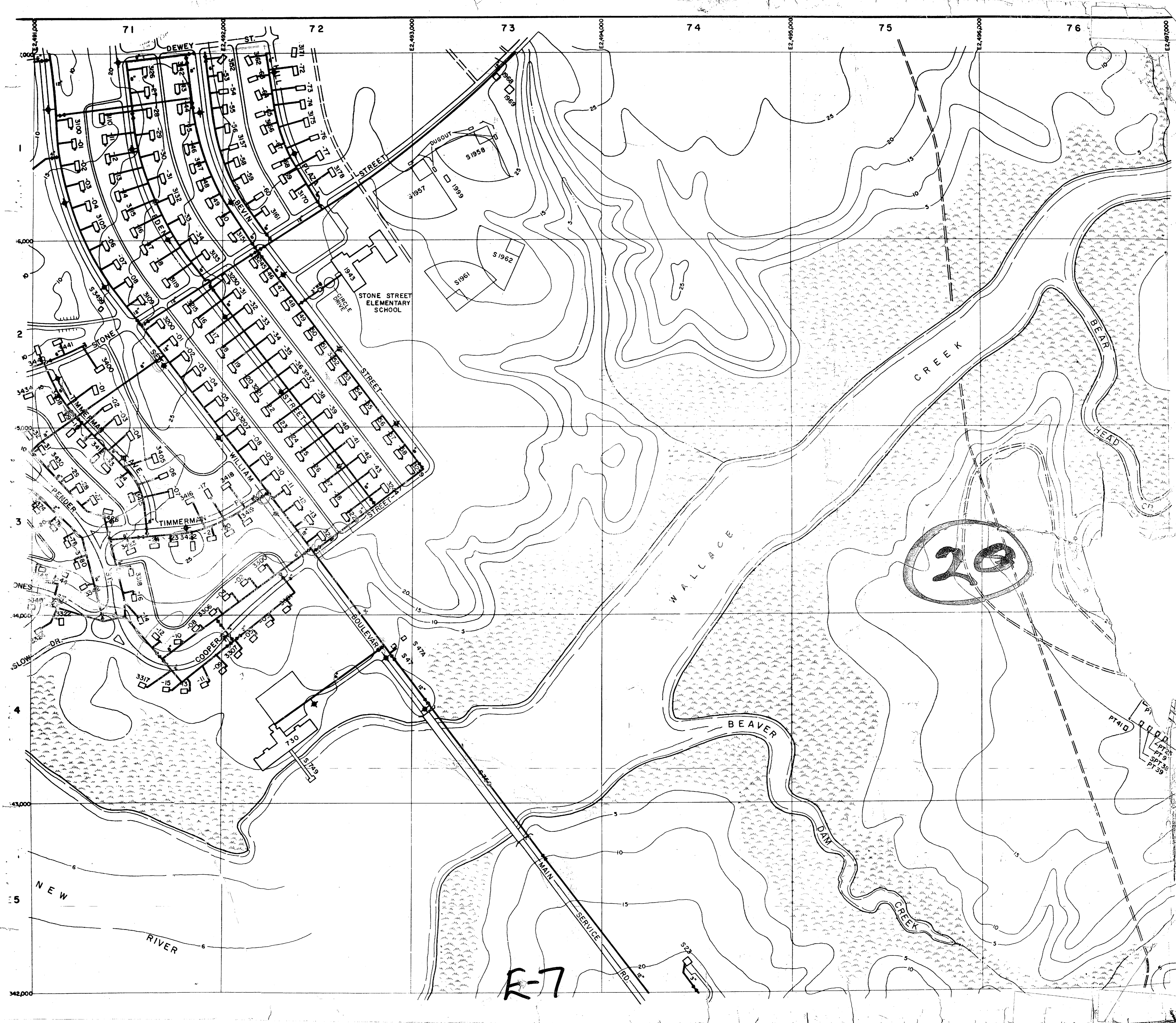
11





2







1200
1500
1800
3000

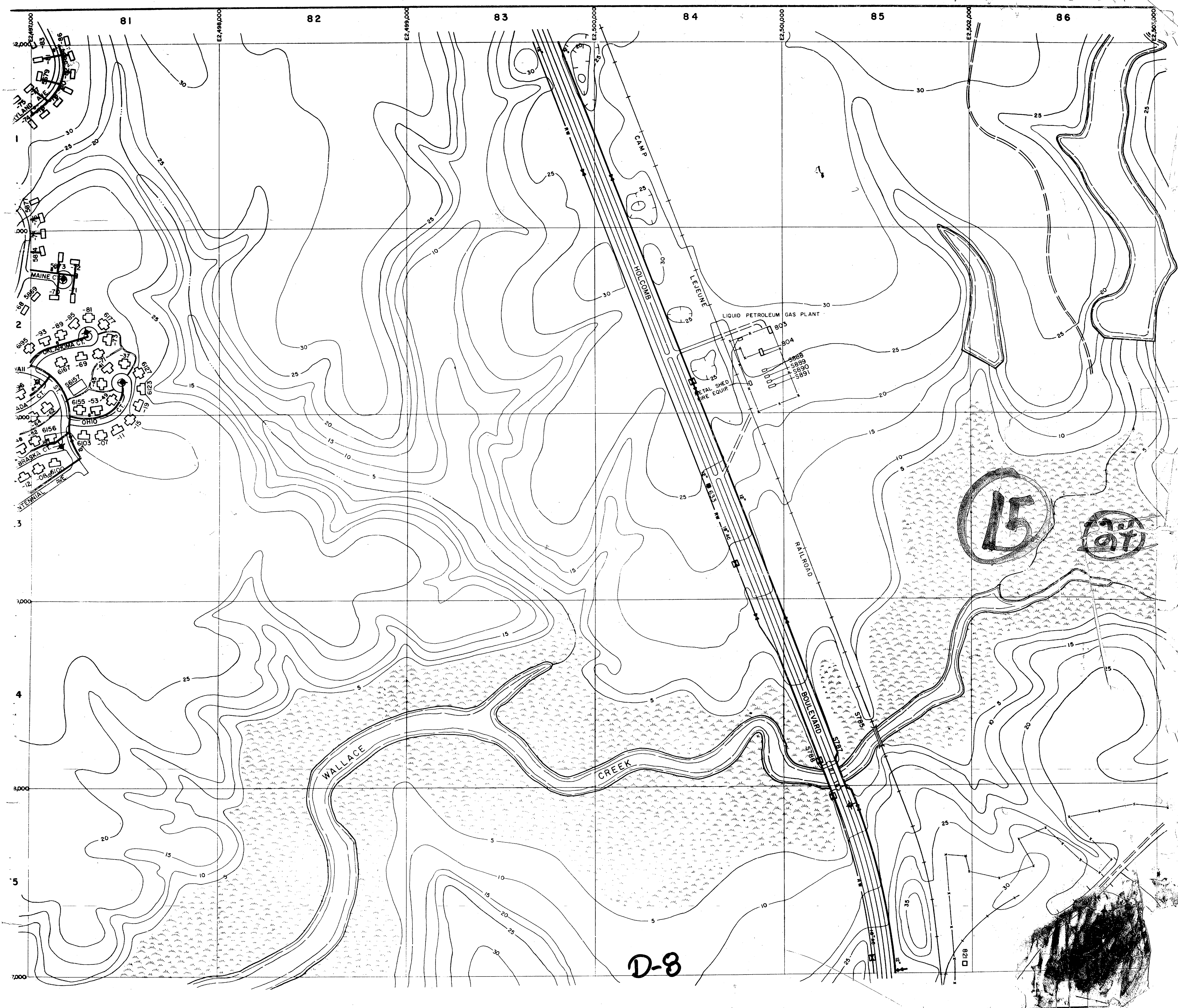
30

40
50
60
70
80
90





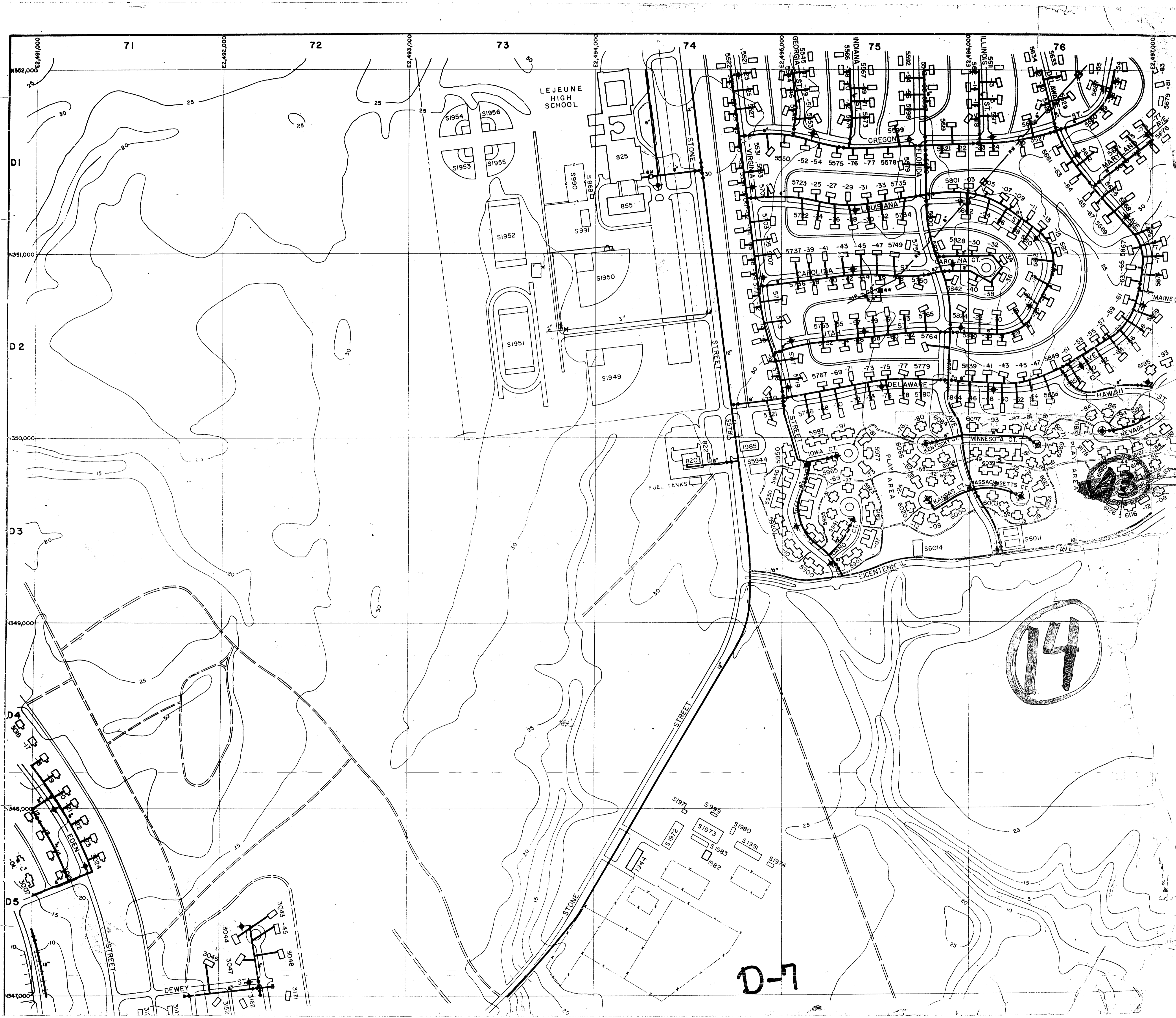
28

19



D-8







D-1

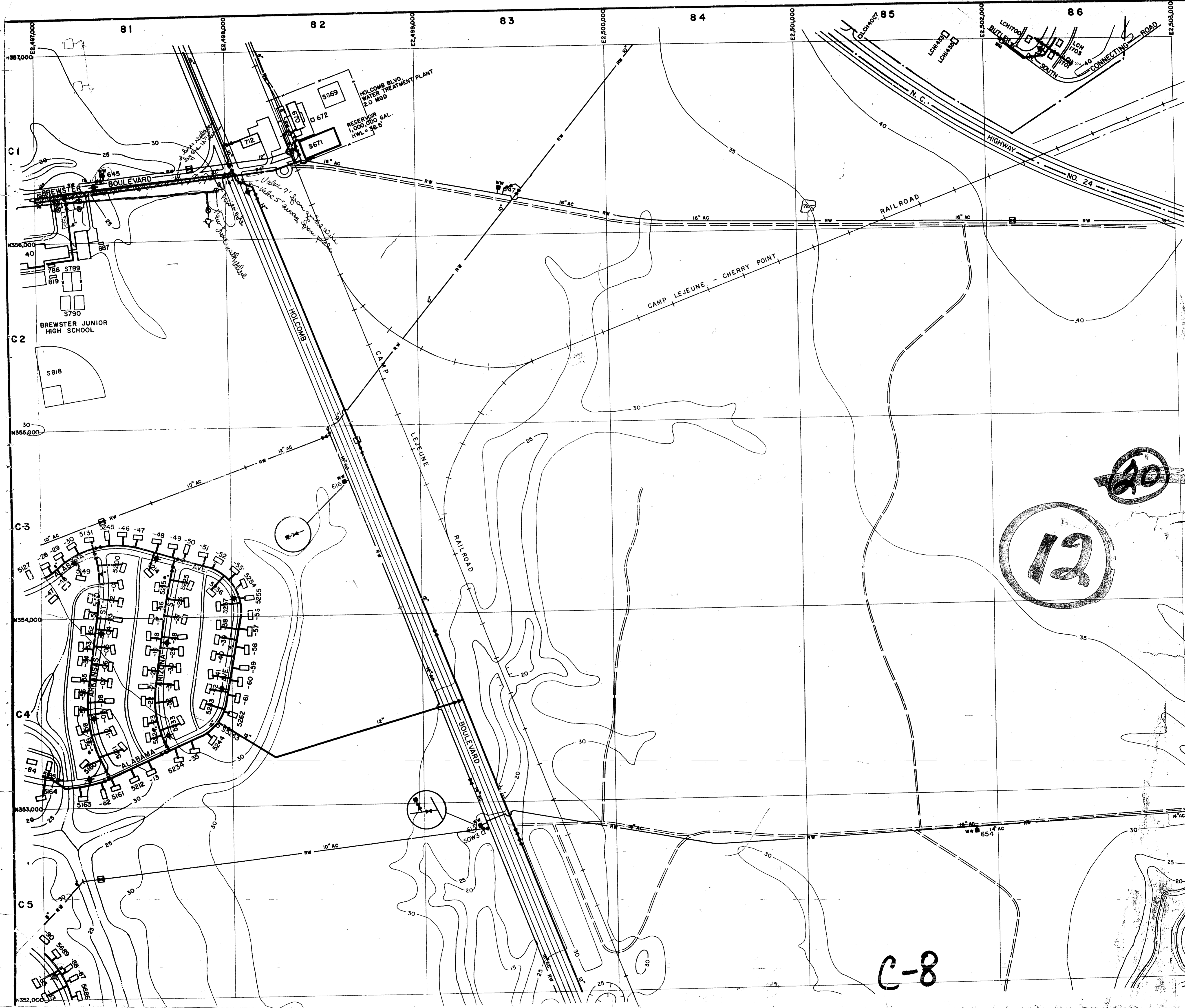


41

D-1



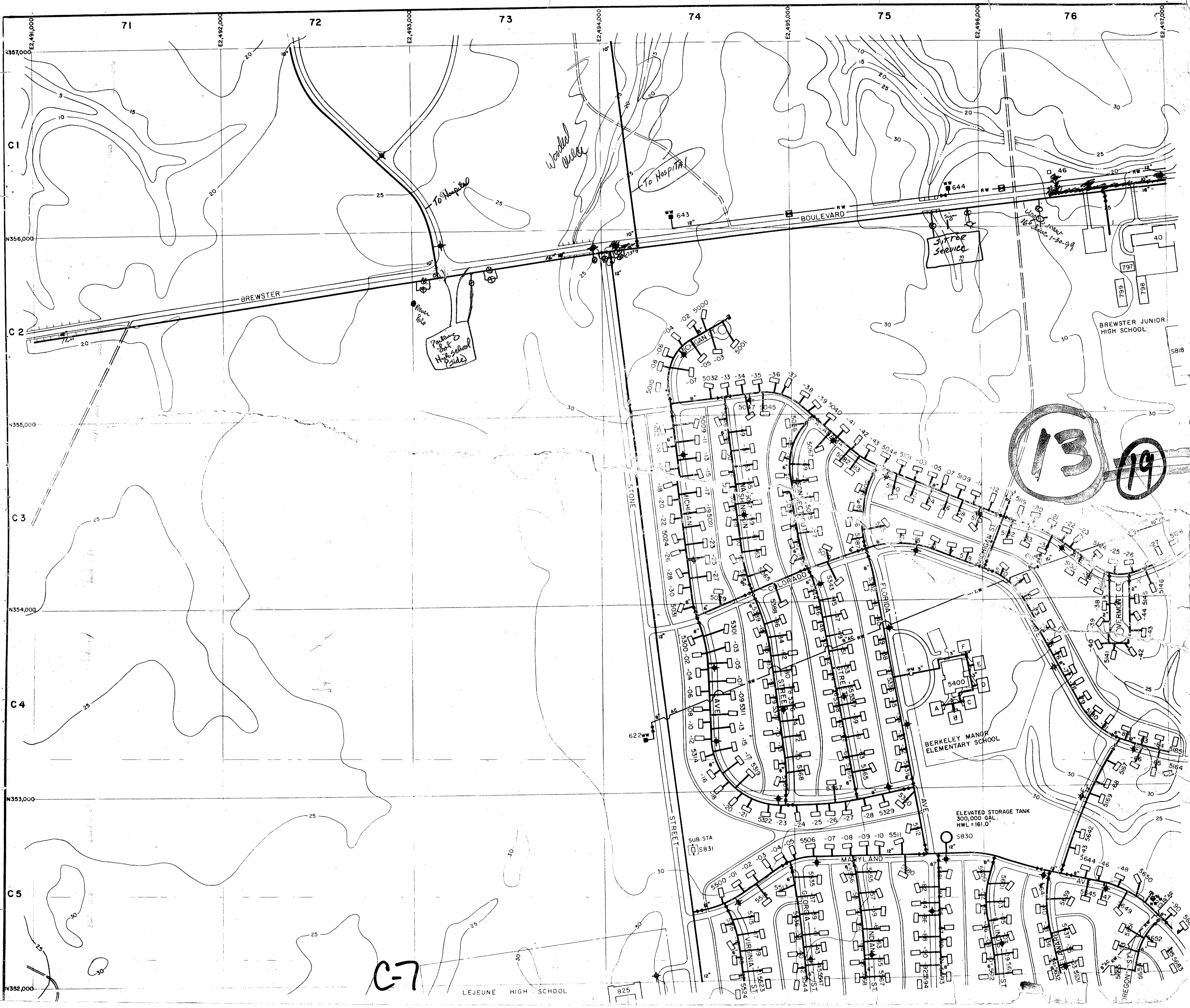




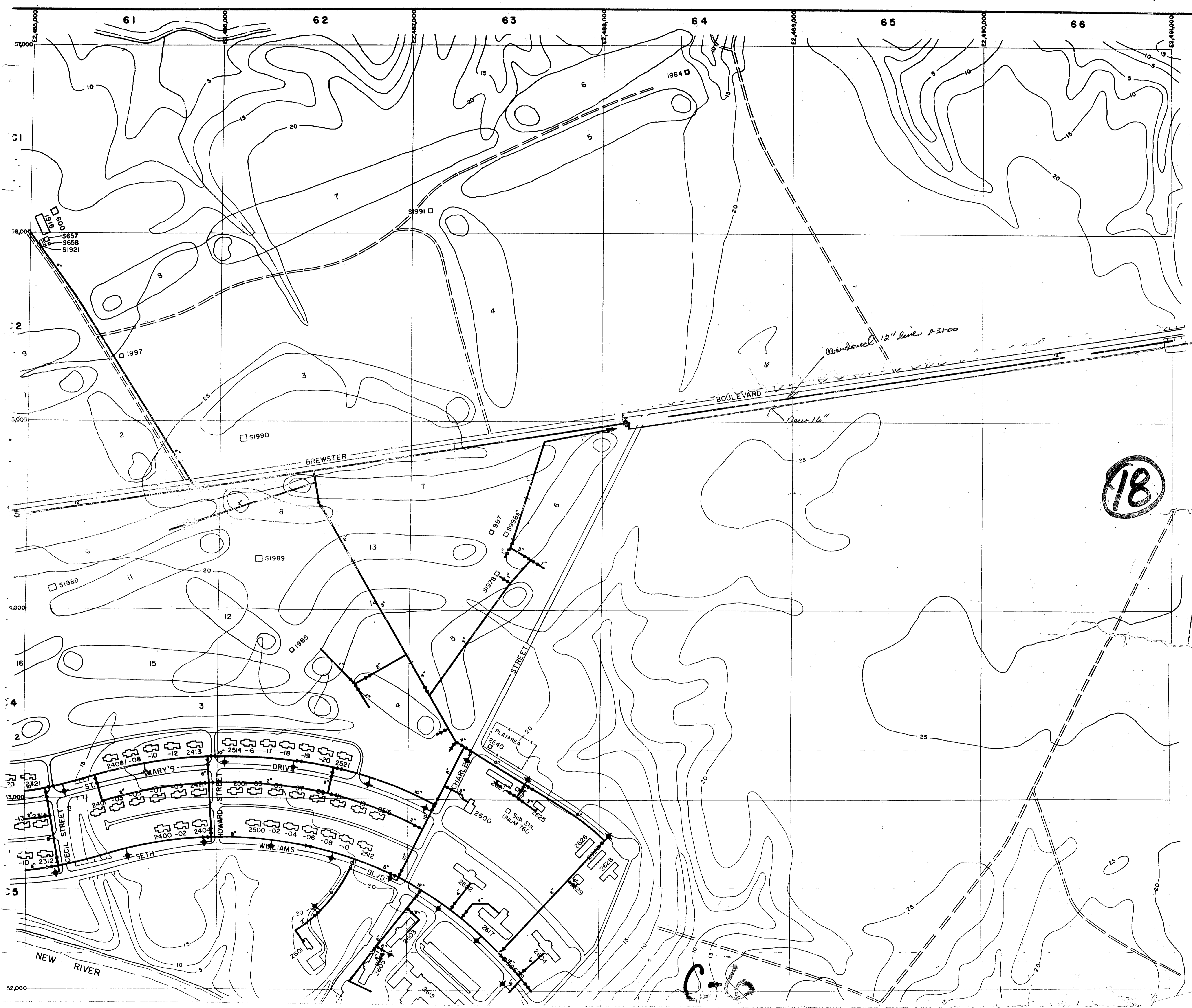


15

8.




13



81

0.2

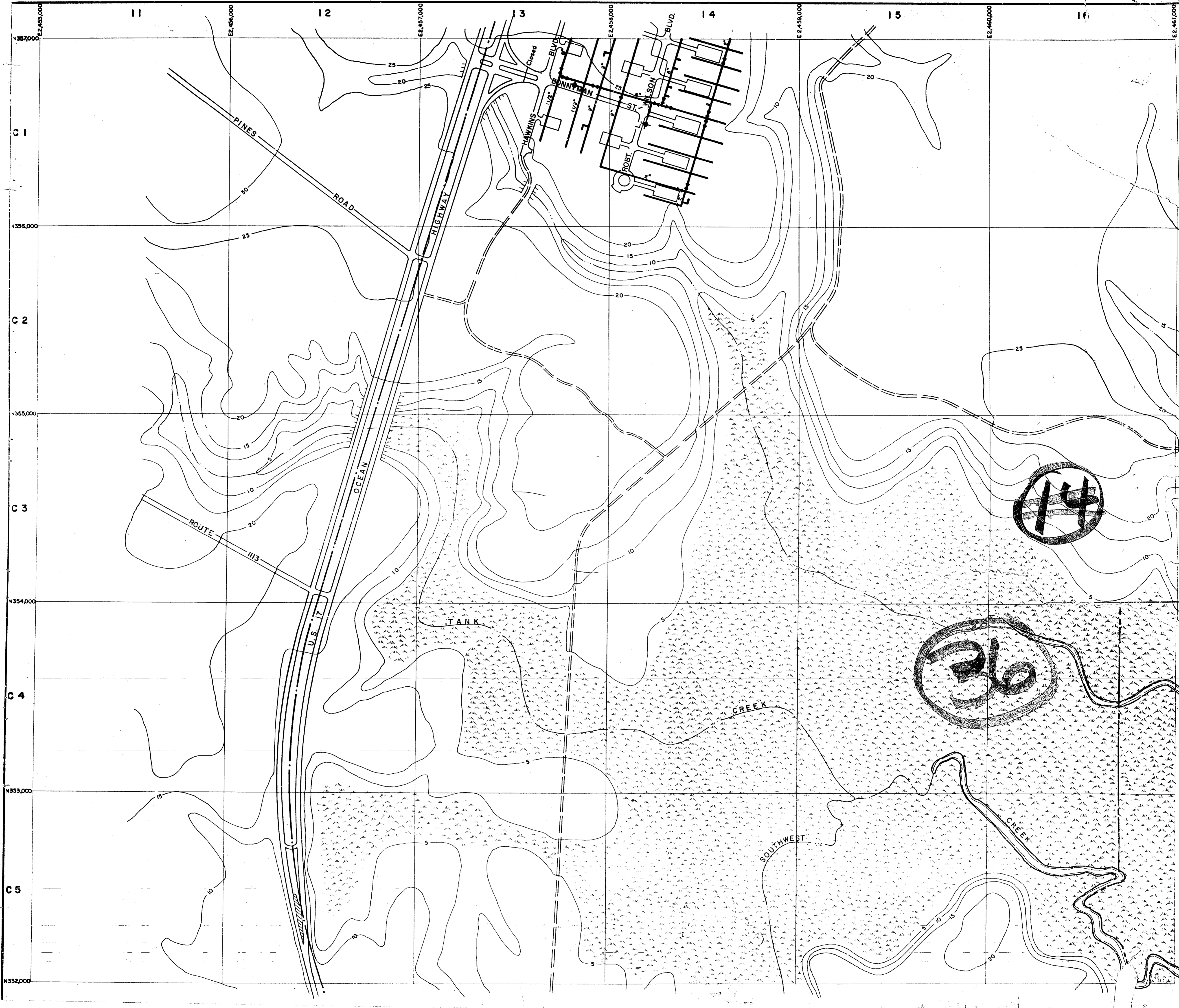



37

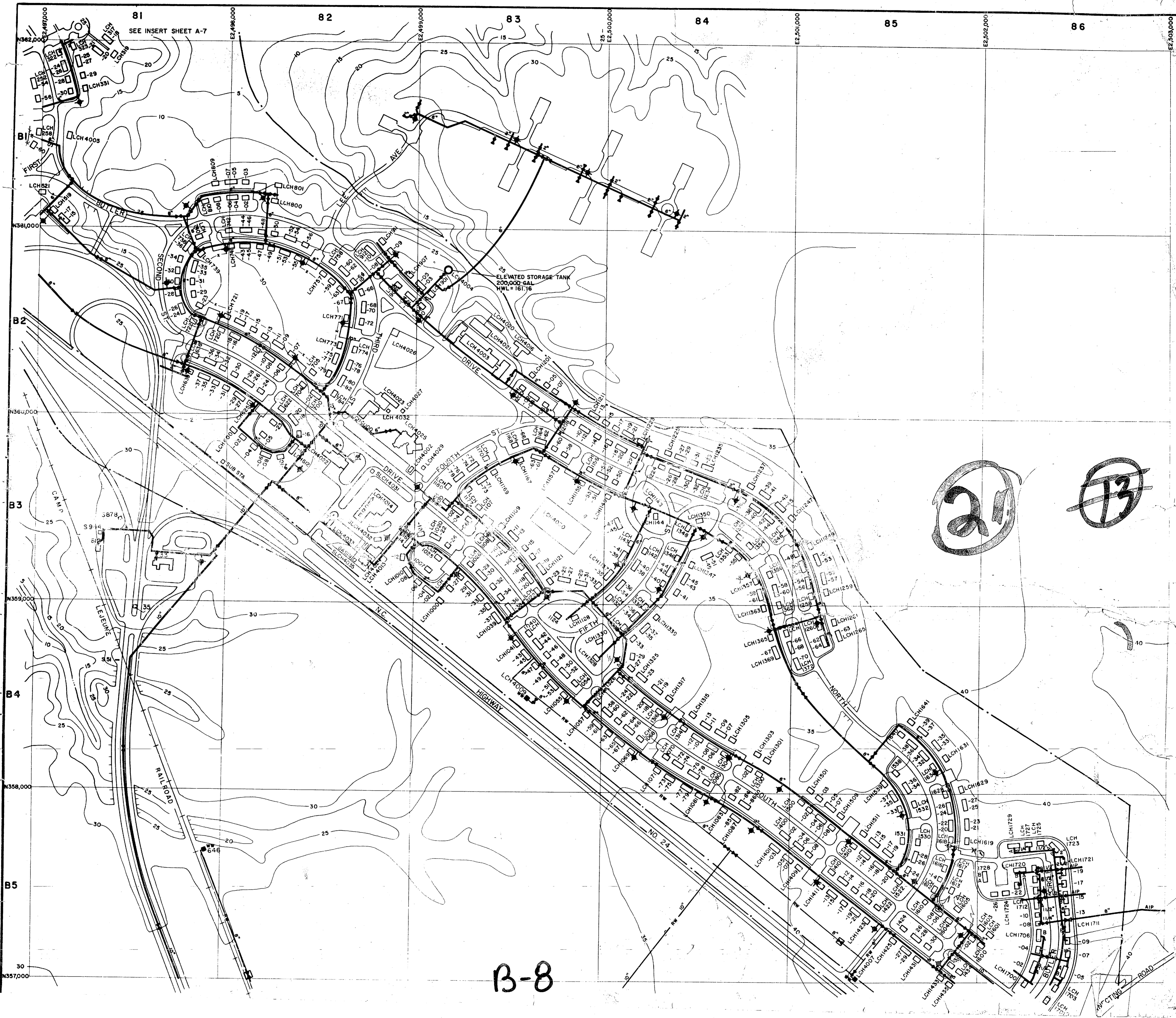
38



३३







81
SEE INSERT SHEET A-7

82

83

84


85

86

B-8

21

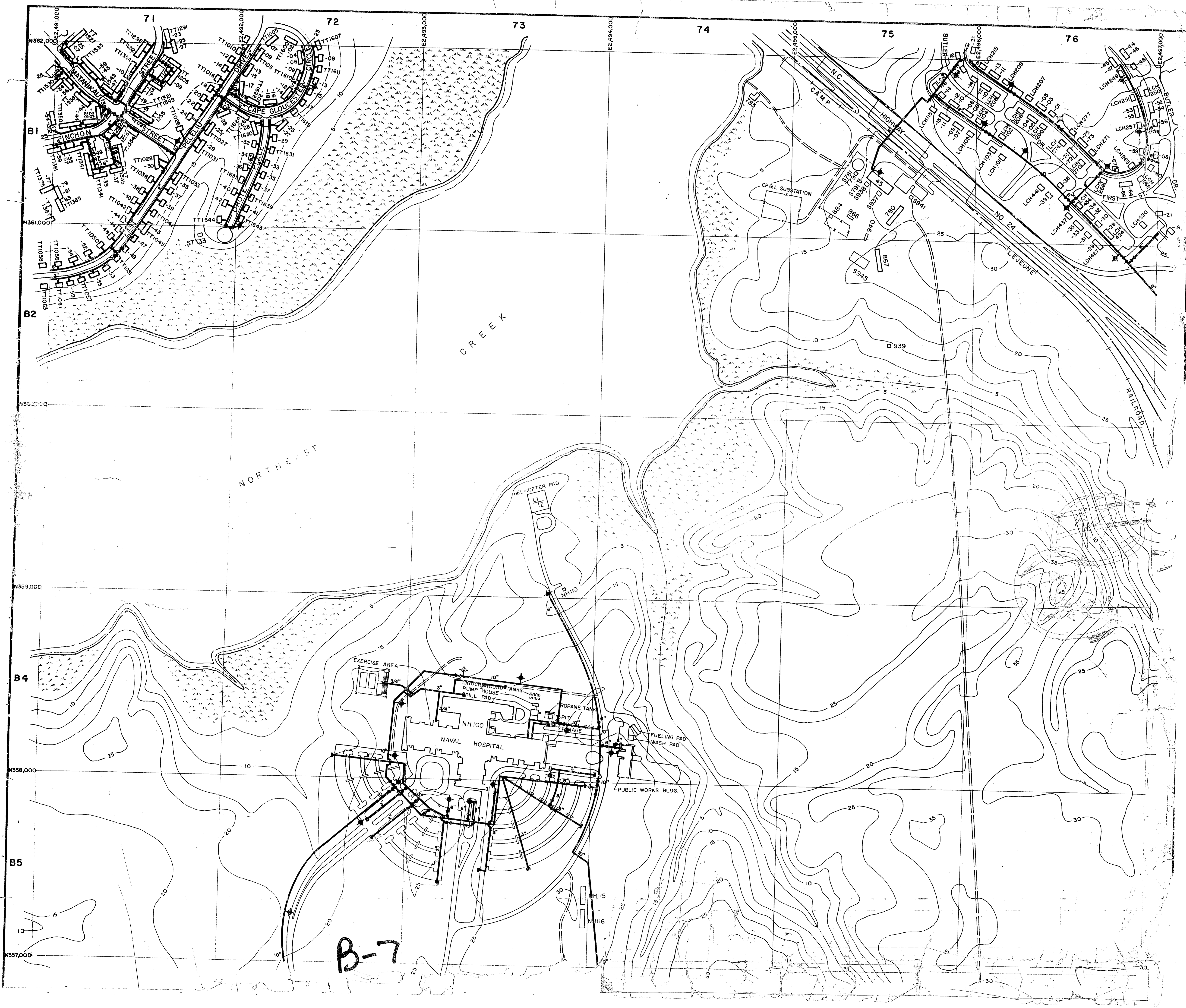
13




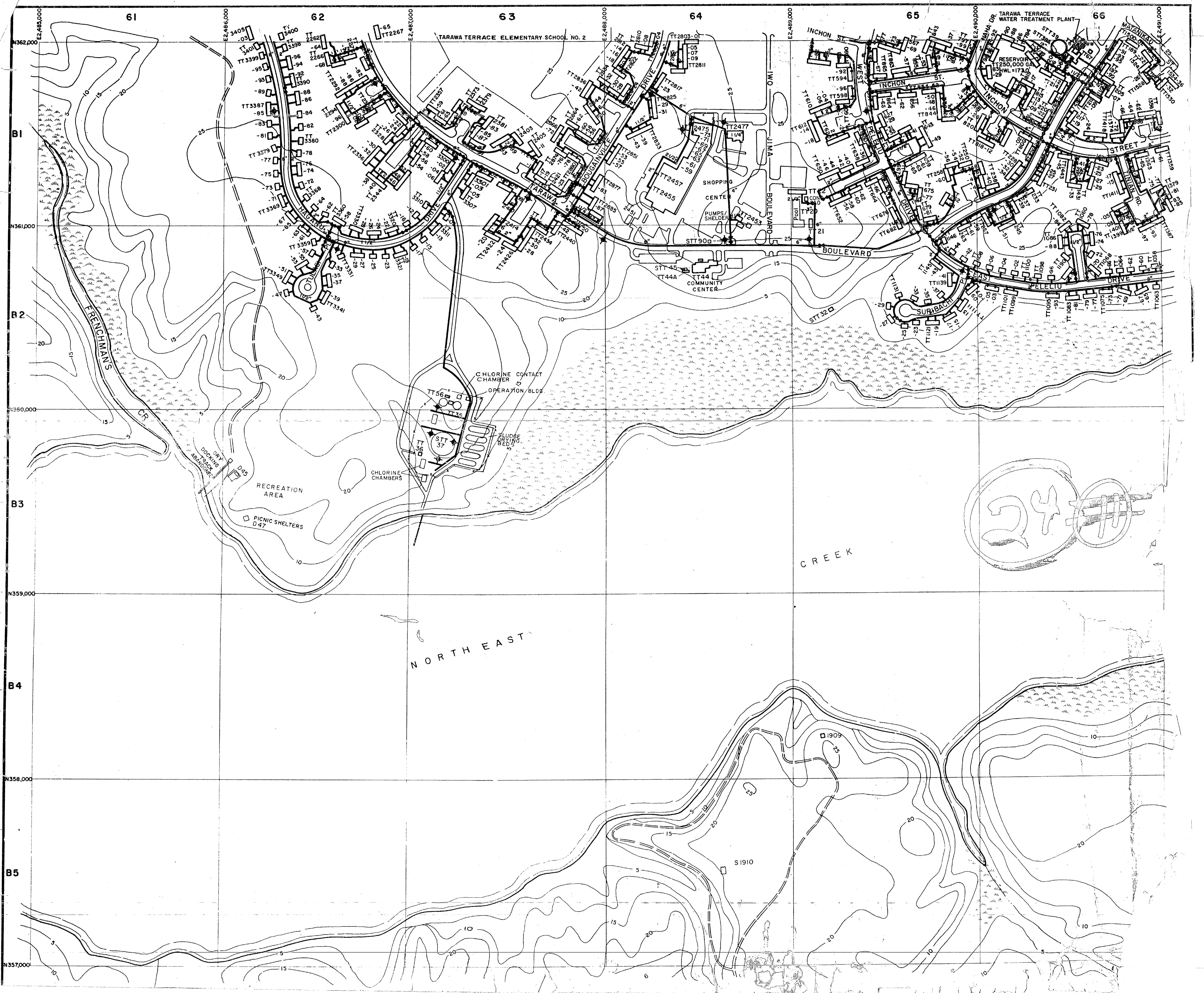
11

12

13








11-42



3525
3504



N O R T H E A S T

C R E E K

B-5



P

31



३३

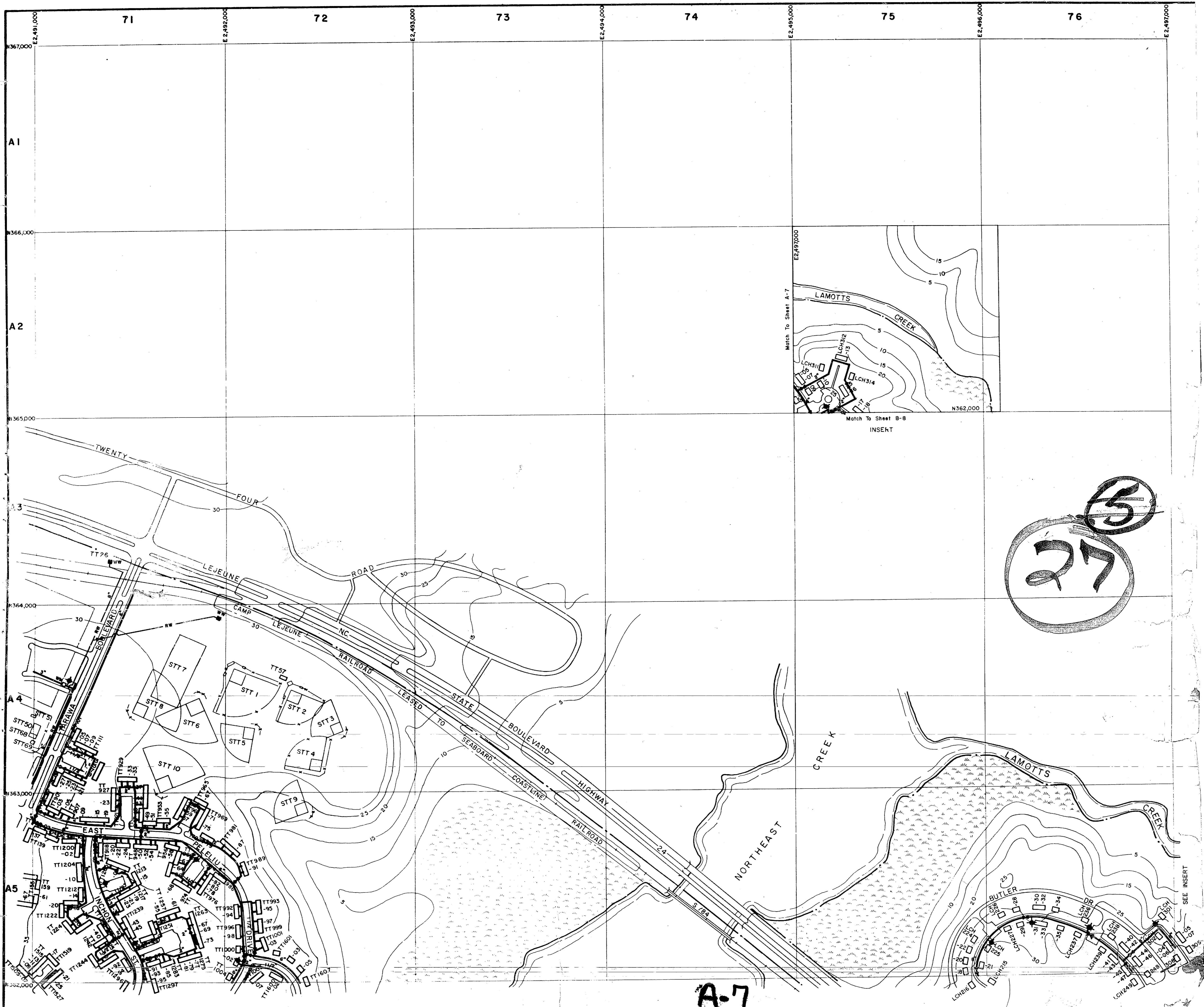
३३

37

10-3

18


18



27
15

A-7

SEE INSERT




100

17

73

9-A





41

42

43

44

45

46

E2,474,000

E2,475,000

E2,476,000

E2,477,000

E2,478,000

E2,479,000

JACKSONVILLE

CEMETERY

MONTFORD LANDING

N.C. HIGHWAY NO. 24

M172

M160

M170

M171

M172

M173

M174

M175

M176

M177

M178

M179

M180

M181

M182

M183

M184

M185

M186

M187

M188

M189

M190

M191

M192

M193

M194

M195

M196

M197

M198

M199

M200

M201

M202

M203

M204

M205

M206

M207

M208

M209

M210

M211

M212

M213

M214

M215

M216

M217

M218

M219

M220

M221

M222

M223

M224

M225

M226

M227

M228

M229

M230

M231

M232

M233

M234

M235

M236

M237

M238

M239

M240

M241

M242

M243

M244

M245

M246

M247

M248

M249

M250

M251

M252

M253

M254

M255

M256

M257

M258

M259

M260

M261

M262

M263

M264

M265

M266

M267

M268

M269

M270

M271

M272

M273

M274

M275

M276

M277

M278

M279

M280

M281

M282

M283

M284

M285

M286

M287

M288

M289

M290

M291

M292

M293

M294

M295

M296

M297

M298

M299

M300

M301

M302

M303

M304

M305

M306

M307

M308

M309

M310

M311

M312

M313

M314

M315

M316

M317

M318

M319

M320

M321

M322

M323

M324

M325

M326

M327

M328

M329

M330

M331

M332

M333

M334

M335

M336

M337

M338

M339

M340

M341

M342

M343

M344

M345

M346

M347

M348

M349

M350

M351

M352

M353

M354

M355

M356

M357

M358

M359

M360

M361

M362

M363

M364

M365

M366

M367

M368

M369

M370

M371

M372

M373

M374

M375

M376

M377

M378

M379

M380

M381

M382

M383

M384

M385

M386

M387

M388

M389

M390

M391

M392

M393

M394

M395

M396

M397

M398

M399

M400

M401

M402

M403

M404

M405

M406

M407

M408

M409

M410

M411

M412

M413

M414

M415

M416

M417

M418

M419

M420

M421

M422

M423

M424

M425

M426

M427

M428

M429

M430

M431

M432

M433

M434

M435

M436

M437

M438

M439

M440

M441

M442

M443

M444

M445

M446

M447

M448

M449

M450

M451

M452

M453

M454

M455

M456

M457

M458

M459

M460

M461

M462

M463

M464

M465

M466

M467

M468

M469

M470

M471

M472

M473

M474

M475

M476

M477

M478

M479

M480

M481

M482

M483

M484

~~30~~

30

41

HP - Paradise Rd + Corner of Smeads Ferry Page 28
 Piney Green Rd. Page 32
 Industrial Area (Ferry) Page 31
 Industrial Area (2002) Page 34
 Post Office Area Page 33
 Circle Area (Ferry 102) Page 29
 Hospital Point (Old) Page 30
 Hospital Area (Area 2) Page 30
 French Creek Page 36 + 37
 French Creek + Smeads Ferry Page 35

HB - Berkeley Manor (L. High) Page 19
 Plant + Berkeley Manor Page 20
 Berkeley Manor, Williams, PP Page 23
 Berkeley Manor + Holcomb Blvd Page 24
 Holcomb Blvd (Lot 201) Page 27
 Paradise Point Page 22
 Paradise Point (Log Curve) Page 24
 Paradise Point Nursery Page 25
 Paradise Point, Main St. Rd. Page 26
 Midway Park + Main St. Rd. Page 13

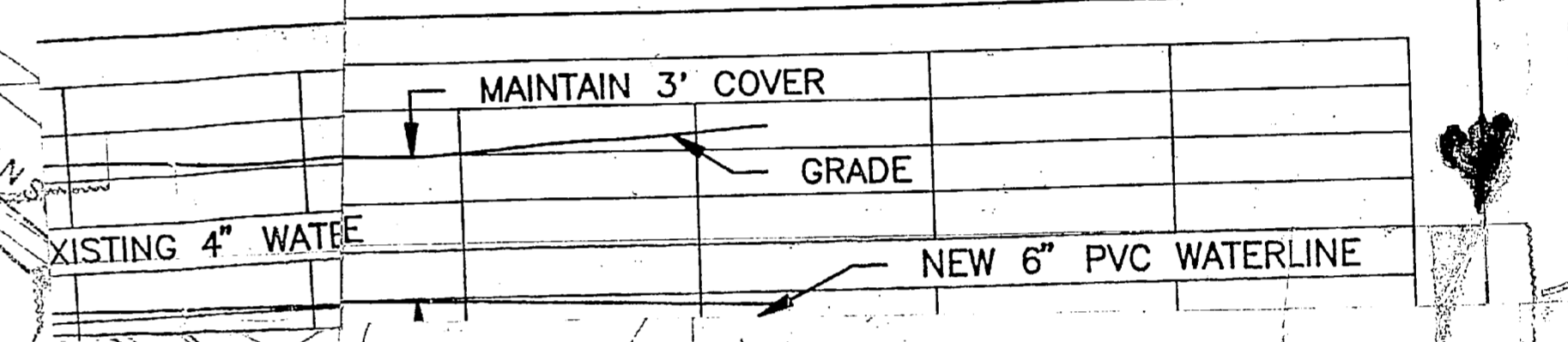
TT - TT-1 + 2 Page 4, 11
MP - Montford Point Page 2, 9
 Montford Point + Knox Page 3, 10

AS - Air Station Page 7, 11, 15, 16, 21
 Air Station (Under Road) Page 6
 Air Station + Sign Page 8
 Sign Page 1

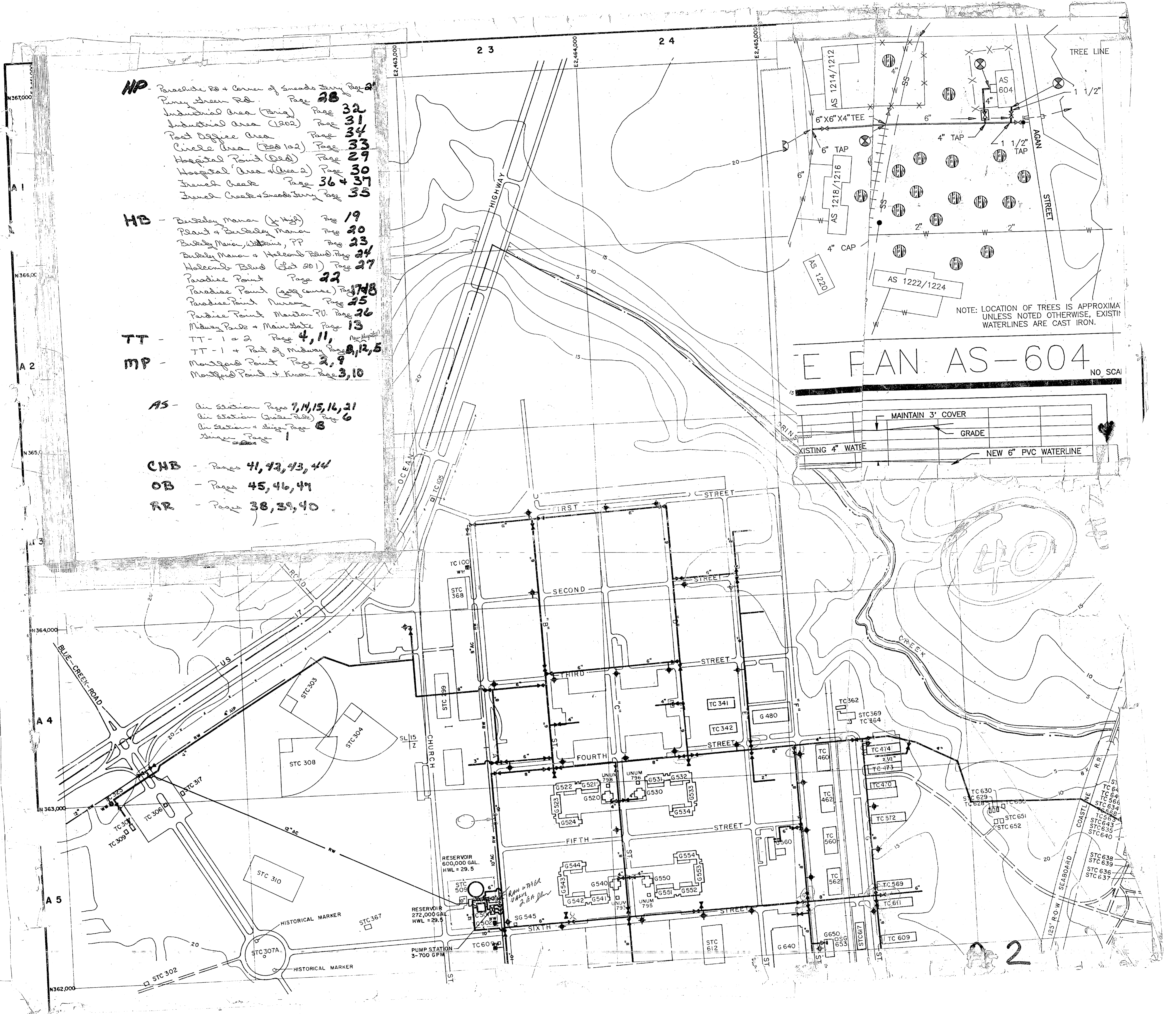
CNB - Pages 41, 42, 43, 44
OB - Pages 45, 46, 47
RR - Pages 38, 39, 40


E PLAN AS-604

NO. SCALE



NOTE: LOCATION OF TREES IS APPROXIMATE UNLESS NOTED OTHERWISE, EXISTING WATERLINES ARE CAST IRON.





40