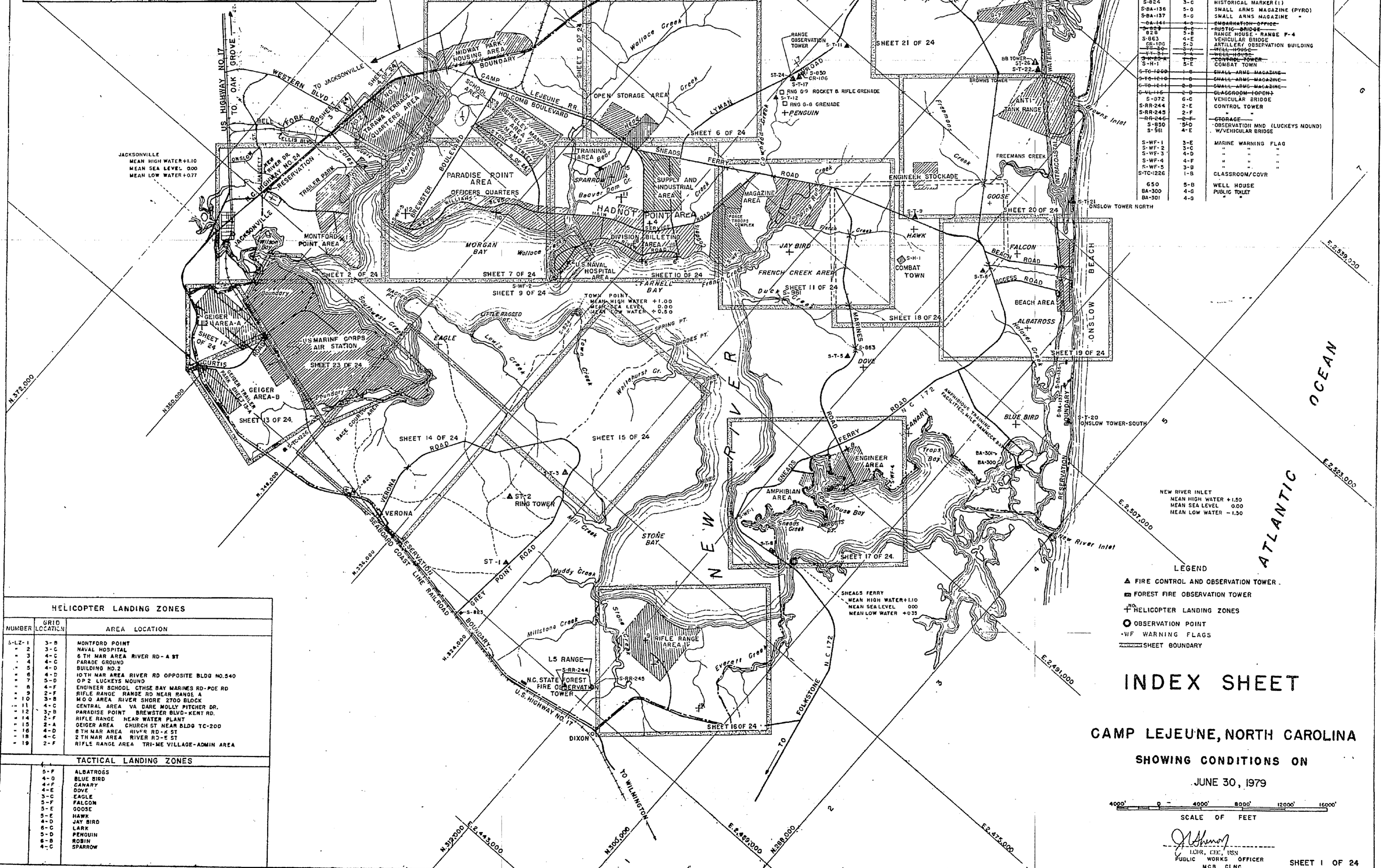


OAK GROVE
SHEET 24 OF 24



NUMBER	LOCATION	USE
740	2-C	QUARTERS - OFFICER
814	5-D	RANGE HOUSE
816	2-E	RANGE HOUSE
820	5-D	RANGE HOUSE
S-822	5-C	HISTORICAL MARKER (2)
S-823	1-D	HISTORICAL MARKER (1)
S-824	3-C	HISTORICAL MARKER (1)
S-8A-136	5-D	SMALL ARMS MAGAZINE (PYRO)
S-8A-137	5-D	SMALL ARMS MAGAZINE
S-8A-141	4-D	SMALL ARMS MAGAZINE
S-825	5-B	RANGE HOUSE - RANGE F-4
S-863	6-E	VEHICULAR BRIDGE
CR-100	5-D	ARTILLERY OBSERVATION BUILDING
CR-101	5-D	VEHICULAR BRIDGE
S-826	5-D	VEHICULAR BRIDGE
S-827	5-E	COMBAT TOWN
S-828	5-E	COMBAT TOWN
S-829	5-E	COMBAT TOWN
S-830	5-E	COMBAT TOWN
S-831	5-E	COMBAT TOWN
S-832	5-E	COMBAT TOWN
S-833	5-E	COMBAT TOWN
S-834	5-E	COMBAT TOWN
S-835	5-E	COMBAT TOWN
S-836	5-E	COMBAT TOWN
S-837	5-E	COMBAT TOWN
S-838	5-E	COMBAT TOWN
S-839	5-E	COMBAT TOWN
S-840	5-E	COMBAT TOWN
S-841	5-E	COMBAT TOWN
S-842	5-E	COMBAT TOWN
S-843	5-E	COMBAT TOWN
S-844	5-E	COMBAT TOWN
S-845	5-E	COMBAT TOWN
S-846	5-E	COMBAT TOWN
S-847	5-E	COMBAT TOWN
S-848	5-E	COMBAT TOWN
S-849	5-E	COMBAT TOWN
S-850	5-E	COMBAT TOWN
S-851	5-E	COMBAT TOWN
S-852	5-E	COMBAT TOWN
S-853	5-E	COMBAT TOWN
S-854	5-E	COMBAT TOWN
S-855	5-E	COMBAT TOWN
S-856	5-E	COMBAT TOWN
S-857	5-E	COMBAT TOWN
S-858	5-E	COMBAT TOWN
S-859	5-E	COMBAT TOWN
S-860	5-E	COMBAT TOWN
S-861	5-E	COMBAT TOWN
S-862	5-E	COMBAT TOWN
S-863	5-E	COMBAT TOWN
S-864	5-E	COMBAT TOWN
S-865	5-E	COMBAT TOWN
S-866	5-E	COMBAT TOWN
S-867	5-E	COMBAT TOWN
S-868	5-E	COMBAT TOWN
S-869	5-E	COMBAT TOWN
S-870	5-E	COMBAT TOWN
S-871	5-E	COMBAT TOWN
S-872	5-E	COMBAT TOWN
S-873	5-E	COMBAT TOWN
S-874	5-E	COMBAT TOWN
S-875	5-E	COMBAT TOWN
S-876	5-E	COMBAT TOWN
S-877	5-E	COMBAT TOWN
S-878	5-E	COMBAT TOWN
S-879	5-E	COMBAT TOWN
S-880	5-E	COMBAT TOWN
S-881	5-E	COMBAT TOWN
S-882	5-E	COMBAT TOWN
S-883	5-E	COMBAT TOWN
S-884	5-E	COMBAT TOWN
S-885	5-E	COMBAT TOWN
S-886	5-E	COMBAT TOWN
S-887	5-E	COMBAT TOWN
S-888	5-E	COMBAT TOWN
S-889	5-E	COMBAT TOWN
S-890	5-E	COMBAT TOWN
S-891	5-E	COMBAT TOWN
S-892	5-E	COMBAT TOWN
S-893	5-E	COMBAT TOWN
S-894	5-E	COMBAT TOWN
S-895	5-E	COMBAT TOWN
S-896	5-E	COMBAT TOWN
S-897	5-E	COMBAT TOWN
S-898	5-E	COMBAT TOWN
S-899	5-E	COMBAT TOWN
S-900	5-E	COMBAT TOWN
S-901	5-E	COMBAT TOWN
S-902	5-E	COMBAT TOWN
S-903	5-E	COMBAT TOWN
S-904	5-E	COMBAT TOWN
S-905	5-E	COMBAT TOWN
S-906	5-E	COMBAT TOWN
S-907	5-E	COMBAT TOWN
S-908	5-E	COMBAT TOWN
S-909	5-E	COMBAT TOWN
S-910	5-E	COMBAT TOWN
S-911	5-E	COMBAT TOWN
S-912	5-E	COMBAT TOWN
S-913	5-E	COMBAT TOWN
S-914	5-E	COMBAT TOWN
S-915	5-E	COMBAT TOWN
S-916	5-E	COMBAT TOWN
S-917	5-E	COMBAT TOWN
S-918	5-E	COMBAT TOWN
S-919	5-E	COMBAT TOWN
S-920	5-E	COMBAT TOWN
S-921	5-E	COMBAT TOWN
S-922	5-E	COMBAT TOWN
S-923	5-E	COMBAT TOWN
S-924	5-E	COMBAT TOWN
S-925	5-E	COMBAT TOWN
S-926	5-E	COMBAT TOWN
S-927	5-E	COMBAT TOWN
S-928	5-E	COMBAT TOWN
S-929	5-E	COMBAT TOWN
S-930	5-E	COMBAT TOWN
S-931	5-E	COMBAT TOWN
S-932	5-E	COMBAT TOWN
S-933	5-E	COMBAT TOWN
S-934	5-E	COMBAT TOWN
S-935	5-E	COMBAT TOWN
S-936	5-E	COMBAT TOWN
S-937	5-E	COMBAT TOWN
S-938	5-E	COMBAT TOWN
S-939	5-E	COMBAT TOWN
S-940	5-E	COMBAT TOWN
S-941	5-E	COMBAT TOWN
S-942	5-E	COMBAT TOWN
S-943	5-E	COMBAT TOWN
S-944	5-E	COMBAT TOWN
S-945	5-E	COMBAT TOWN
S-946	5-E	COMBAT TOWN
S-947	5-E	COMBAT TOWN
S-948	5-E	COMBAT TOWN
S-949	5-E	COMBAT TOWN
S-950	5-E	COMBAT TOWN
S-951	5-E	COMBAT TOWN
S-952	5-E	COMBAT TOWN
S-953	5-E	COMBAT TOWN
S-954	5-E	COMBAT TOWN
S-955	5-E	COMBAT TOWN
S-956	5-E	COMBAT TOWN
S-957	5-E	COMBAT TOWN
S-958	5-E	COMBAT TOWN
S-959	5-E	COMBAT TOWN
S-960	5-E	COMBAT TOWN
S-961	5-E	COMBAT TOWN
S-962	5-E	COMBAT TOWN
S-963	5-E	COMBAT TOWN
S-964	5-E	COMBAT TOWN
S-965	5-E	COMBAT TOWN
S-966	5-E	COMBAT TOWN
S-967	5-E	COMBAT TOWN
S-968	5-E	COMBAT TOWN
S-969	5-E	COMBAT TOWN
S-970	5-E	COMBAT TOWN
S-971	5-E	COMBAT TOWN
S-972	5-E	COMBAT TOWN
S-973	5-E	COMBAT TOWN
S-974	5-E	COMBAT TOWN
S-975	5-E	COMBAT TOWN
S-976	5-E	COMBAT TOWN
S-977	5-E	COMBAT TOWN
S-978	5-E	COMBAT TOWN
S-979	5-E	COMBAT TOWN
S-980	5-E	COMBAT TOWN
S-981	5-E	COMBAT TOWN
S-982	5-E	COMBAT TOWN
S-983	5-E	COMBAT TOWN
S-984	5-E	COMBAT TOWN
S-985	5-E	COMBAT TOWN
S-986	5-E	COMBAT TOWN
S-987	5-E	COMBAT TOWN
S-988	5-E	COMBAT TOWN
S-989	5-E	COMBAT TOWN
S-990	5-E	COMBAT TOWN
S-991	5-E	COMBAT TOWN
S-992	5-E	COMBAT TOWN
S-993	5-E	COMBAT TOWN
S-994	5-E	COMBAT TOWN
S-995	5-E	COMBAT TOWN
S-996	5-E	COMBAT TOWN
S-997	5-E	COMBAT TOWN
S-998	5-E	COMBAT TOWN
S-999	5-E	COMBAT TOWN
S-1000	5-E	COMBAT TOWN

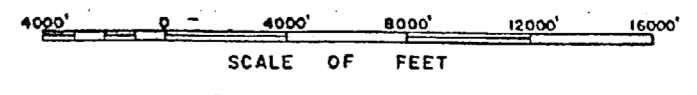
HELICOPTER LANDING ZONES		
NUMBER	GRID LOCATION	AREA LOCATION
1	3-B	MONTFORD POINT
2	4-C	NAVAL HOSPITAL
3	4-C	6 TH MAR AREA RIVER RD - A ST
4	4-C	PARADE GROUND
5	4-D	BUILDING NO. 2
6	4-D	10TH MAR AREA RIVER RD OPPOSITE BLDG NO. 340
7	4-D	DP 2 LUCKEYS MOUND
8	4-F	ENGINEER SCHOOL, CHASE BAY MARINES RD - POE RD
9	2-F	RIFLE RANGE RANGE RD NEAR RANGE A
10	3-B	M/O AREA RIVER SHORE 2700 BLOCK
11	4-C	CENTRAL AREA VA DARE MOUNT PITCHER DR.
12	3-B	PARADISE POINT BREWSTER BLVD - KENT RD.
13	2-F	RIFLE RANGE NEAR WATER PLANT
14	2-A	DEIGER AREA CHURCH ST NEAR BLDG TC-200
15	4-D	8 TH MAR AREA RIVER RD - E ST
16	4-C	2 TH MAR AREA RIVER RD - E ST
17	4-C	RIFLE RANGE AREA TRI-ME VILLAGE - ADMIN AREA
18	4-C	
19	2-F	

TACTICAL LANDING ZONES		
NUMBER	GRID LOCATION	AREA LOCATION
1	5-F	ALBATROSS
2	4-D	BLUE BIRD
3	4-F	CANARY
4	4-E	DOVE
5	3-C	EAGLE
6	5-F	FALCON
7	5-E	GOOSE
8	5-E	HAWK
9	4-D	JAY BIRD
10	6-C	LARK
11	5-D	PENGUIN
12	6-B	ROBIN
13	4-C	SPARROW

INDEX SHEET

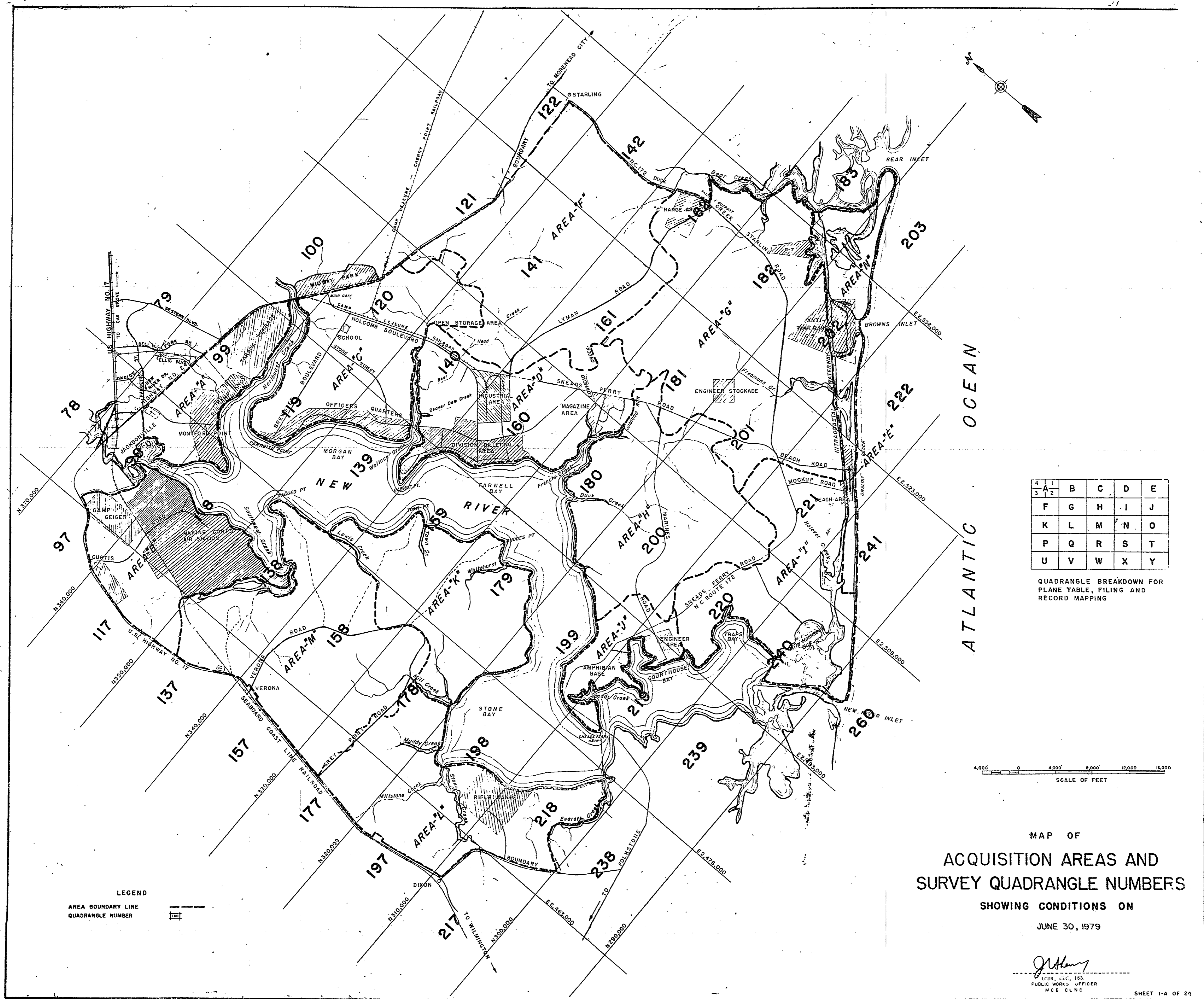
CAMP LEJEUNE, NORTH CAROLINA

SHOWING CONDITIONS ON
JUNE 30, 1979



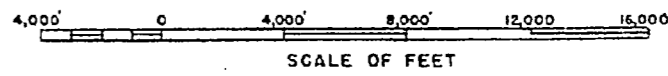
FOR OFFICIAL USE ONLY

CAMP LEJEUNE, N.C.



4	1				
3	A	B	C	D	E
	F	G	H	I	J
	K	L	M	N	O
	P	Q	R	S	T
	U	V	W	X	Y

QUADRANGLE BREAKDOWN FOR PLANE TABLE, FILING AND RECORD MAPPING



MAP OF
**ACQUISITION AREAS AND
 SURVEY QUADRANGLE NUMBERS**
 SHOWING CONDITIONS ON
 JUNE 30, 1979

J. H. ...
 PUBLIC WORKS OFFICER
 MCB CLNC

SHEET 1-A OF 24

FOR OFFICIAL USE ONLY **CAMP LEJEUNE, N.C.**

1

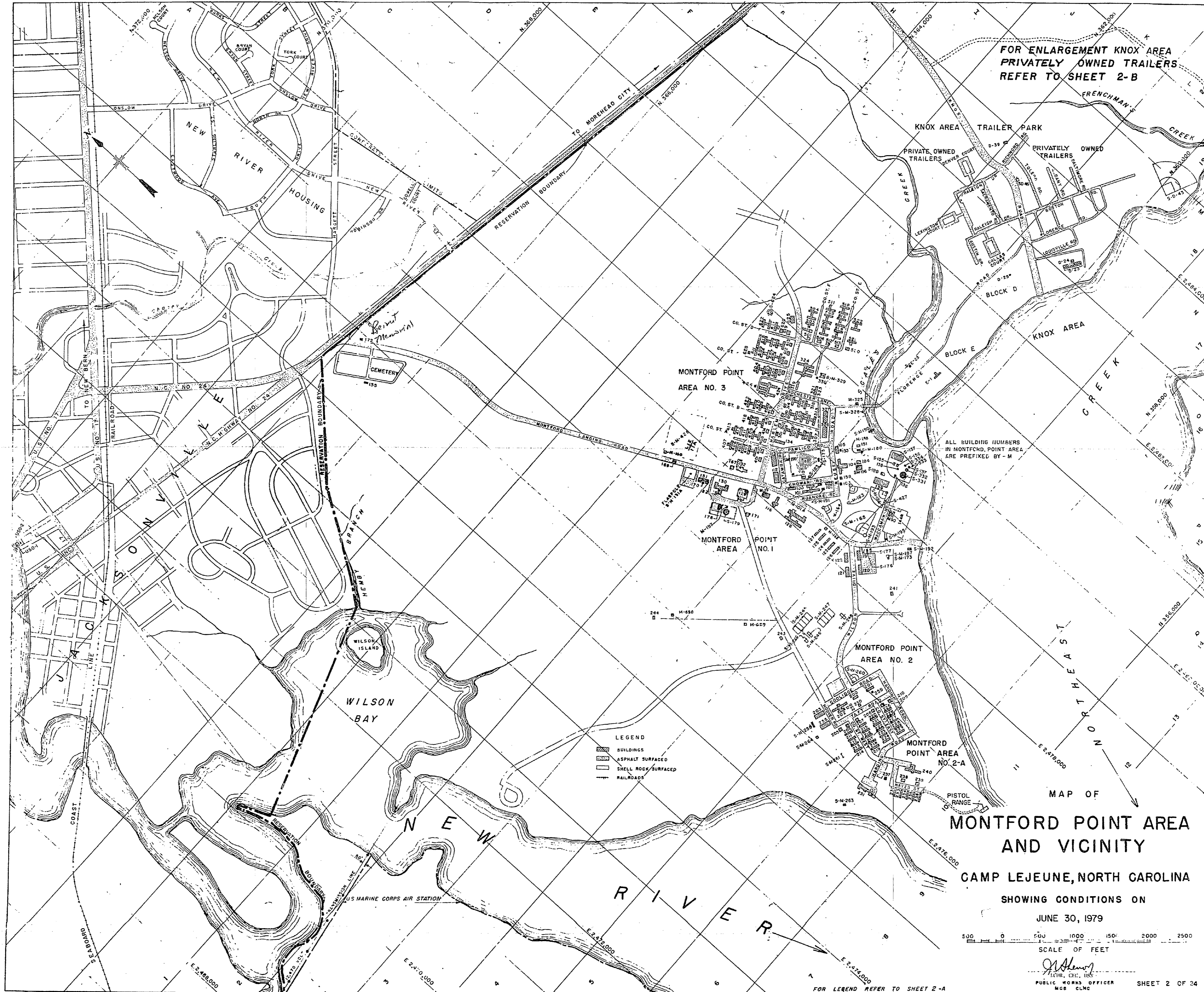
2

3

4

5

6

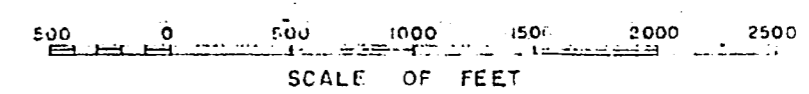


FOR ENLARGEMENT KNOX AREA
PRIVATELY OWNED TRAILERS
REFER TO SHEET 2-B

MAP OF
**MONTFORD POINT AREA
AND VICINITY**

CAMP LEJEUNE, NORTH CAROLINA

SHOWING CONDITIONS ON
JUNE 30, 1979



SCALE OF FEET

M. Henry
TECH. CHIEF, USMC
PUBLIC WORKS OFFICER
MGB CLNC

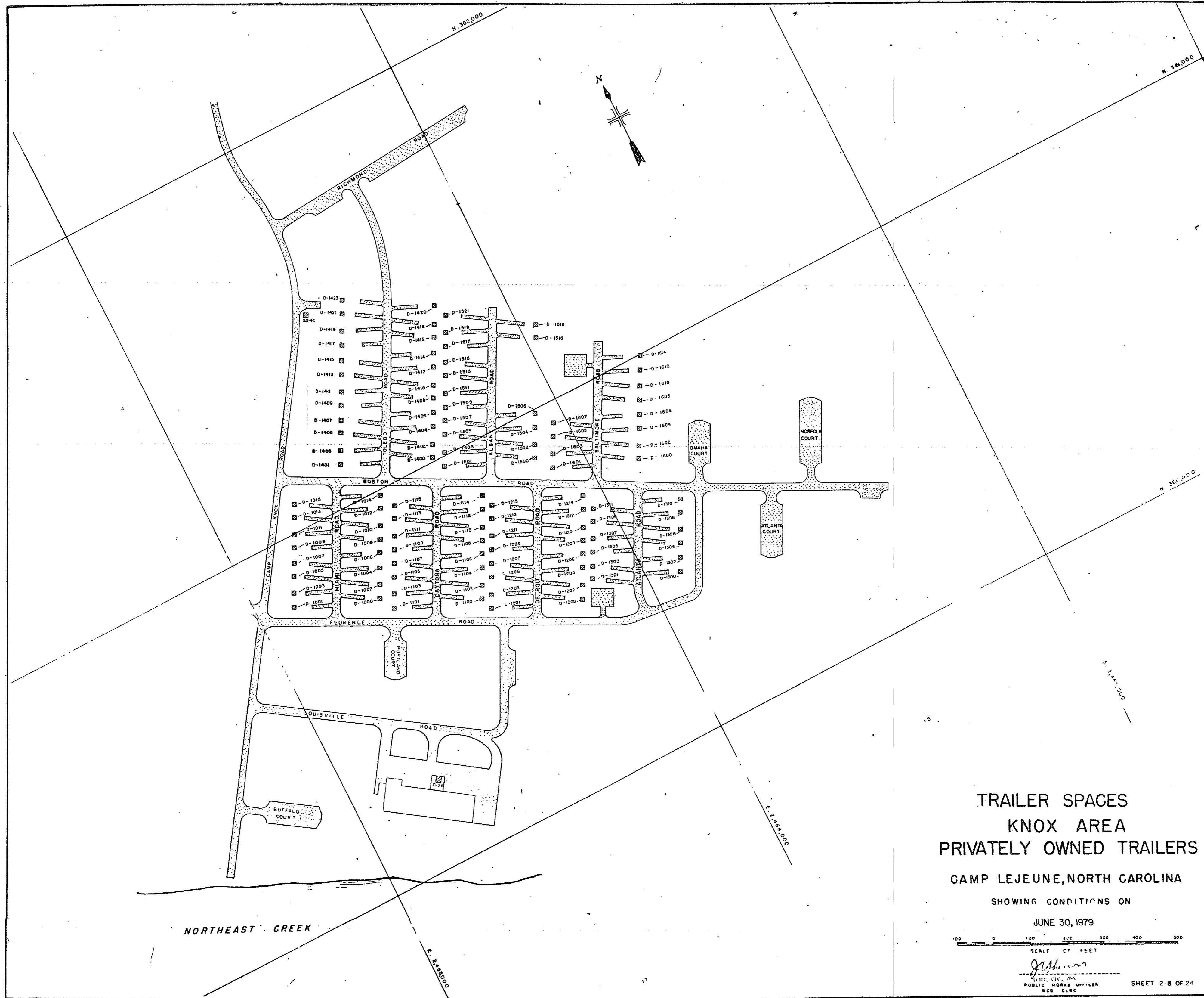
SHEET 2 OF 24

FOR LEGEND REFER TO SHEET 2-A

FOR OFFICIAL USE ONLY CAMP LEJEUNE, N.C.



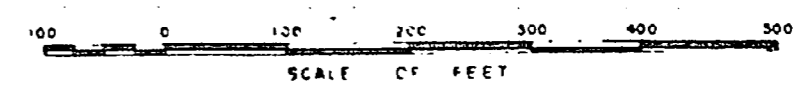




TRAILER SPACES
 KNOX AREA
 PRIVATELY OWNED TRAILERS
 CAMP LEJEUNE, NORTH CAROLINA

SHOWING CONDITIONS ON

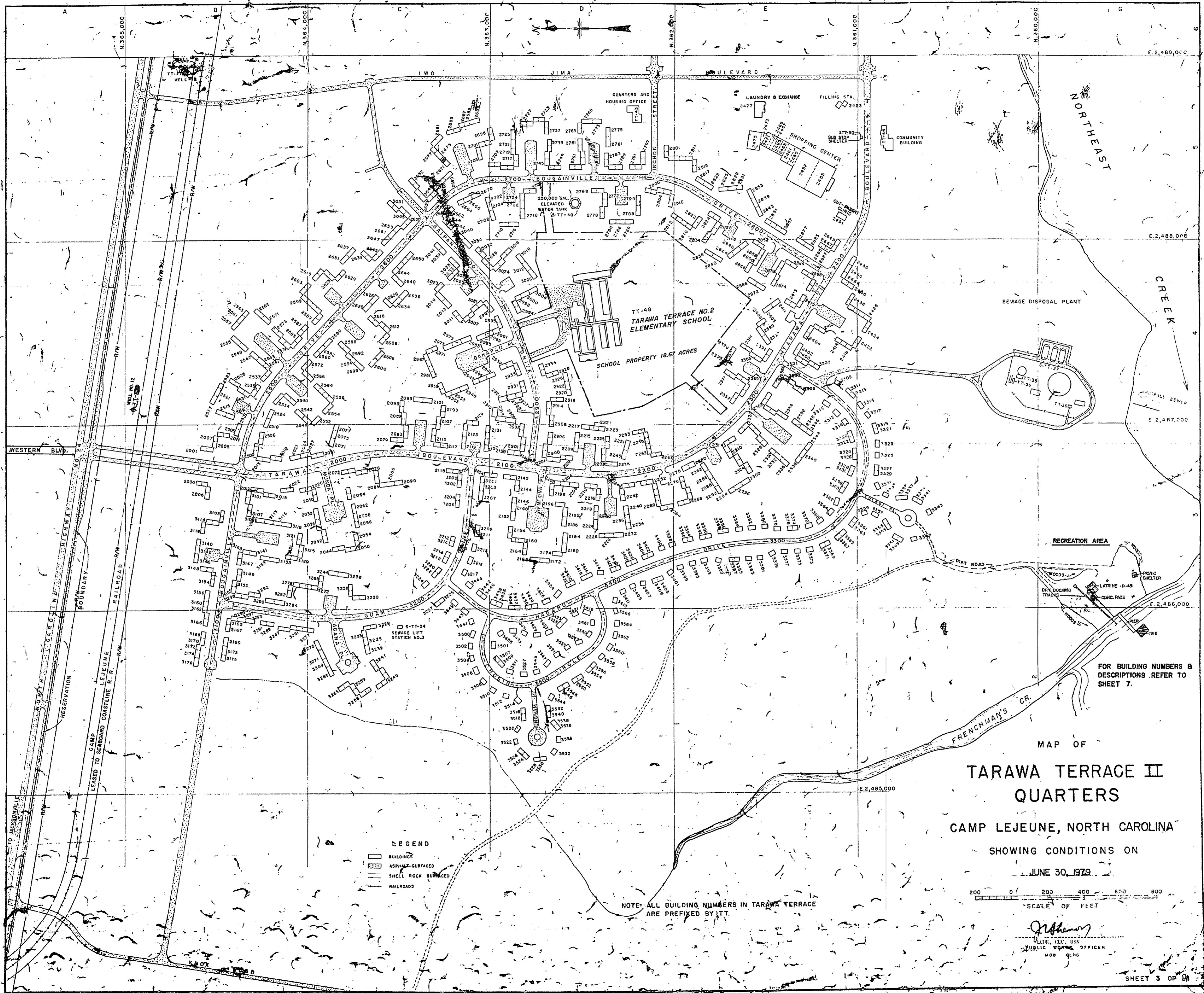
JUNE 30, 1979



SCALE IN FEET
[Signature]
 PUBLIC WORKS OFFICER
 MCB CLNC

SHEET 2-8 OF 24






MAP OF
TARAWA TERRACE II
QUARTERS
 CAMP LEJEUNE, NORTH CAROLINA
 SHOWING CONDITIONS ON
 JUNE 30, 1979

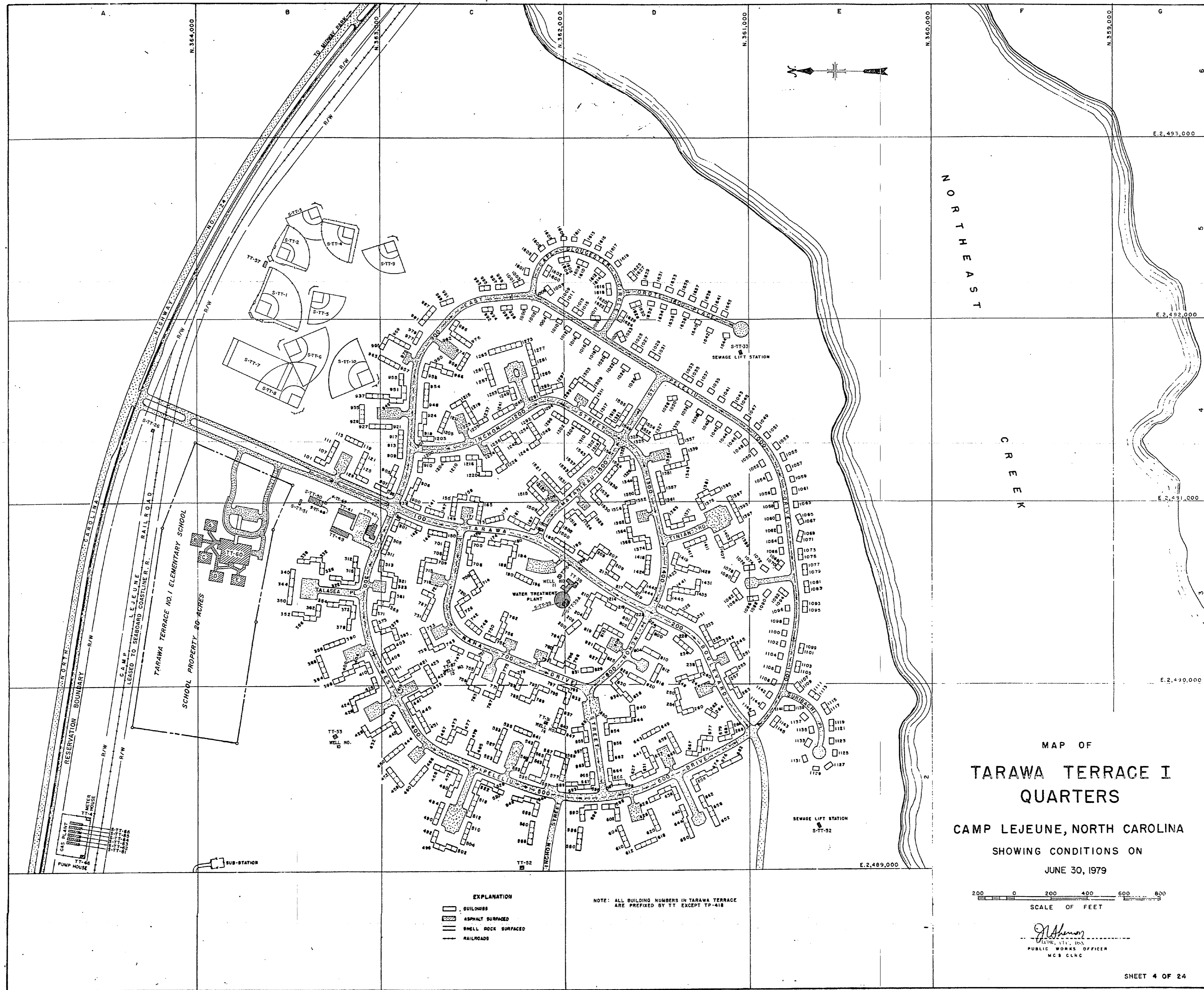
- LEGEND**
- BUILDINGS
 - ASPHALT-SURFACED
 - SHELL ROCK SURFACED
 - RAILROADS

NOTE: ALL BUILDING NUMBERS IN TARAWA TERRACE ARE PREFIXED BY TT.

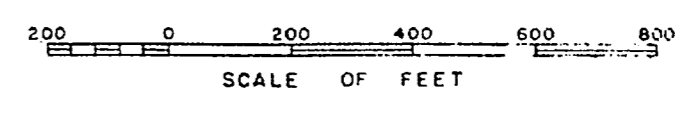
SCALE OF FEET
 0 200 400 600 800

[Signature]
 ENGINEER, U.S. ARMY
 U.S. ARMY ENGINEERING OFFICE
 MOB QJNC





MAP OF
**TARAWA TERRACE I
 QUARTERS**
 CAMP LEJEUNE, NORTH CAROLINA
 SHOWING CONDITIONS ON
 JUNE 30, 1979




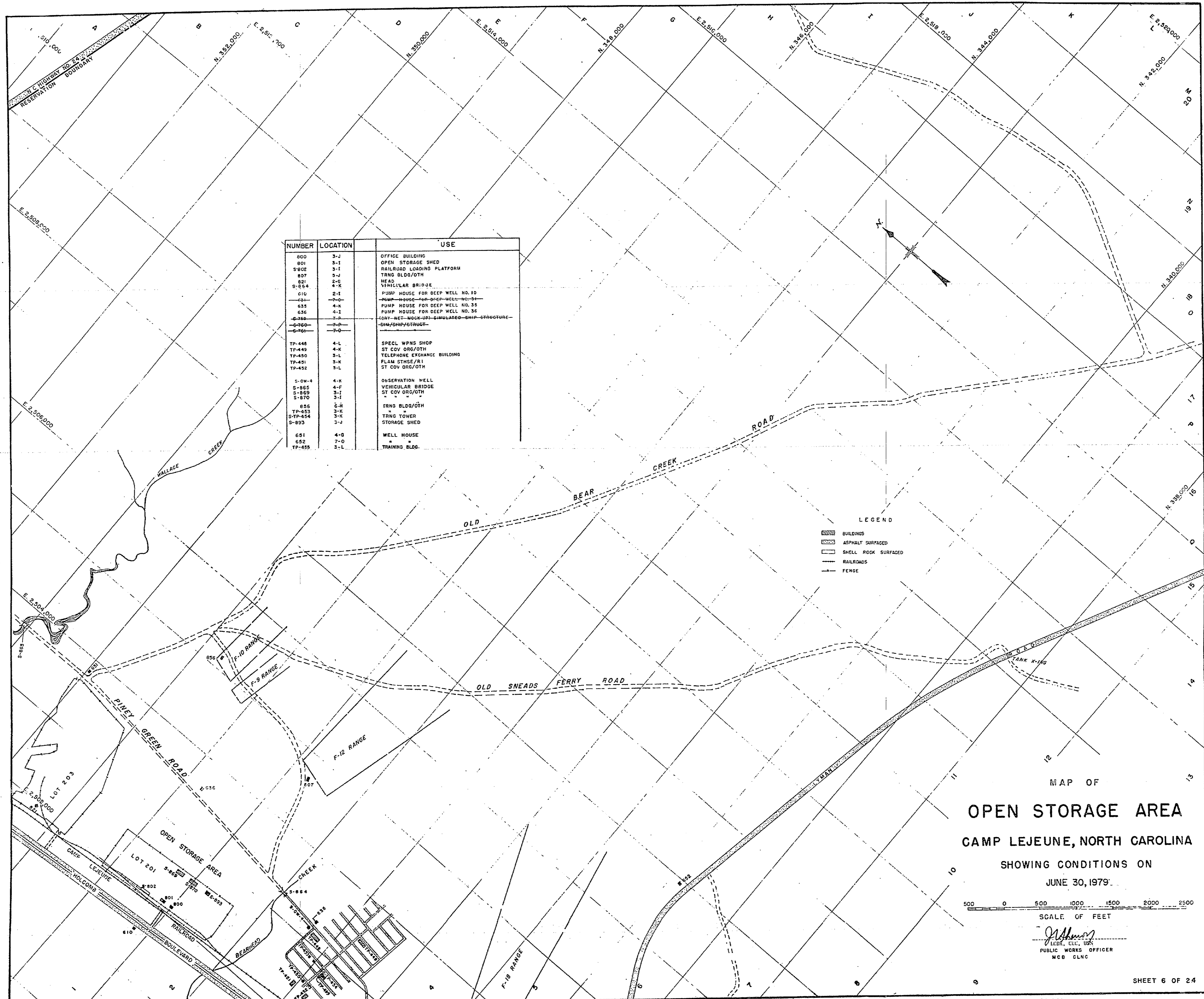
William
 PUBLIC WORKS OFFICER
 MCB CLNC

- EXPLANATION**
- BUILDINGS
 - ▨ ASPHALT SURFACED
 - ▤ SNELL ROCK SURFACED
 - RAILROADS

NOTE: ALL BUILDING NUMBERS IN TARAWA TERRACE ARE PREFIXED BY TT EXCEPT TP-418







NUMBER	LOCATION	USE
800	3-J	OFFICE BUILDING
801	3-I	OPEN STORAGE SHED
S-802	3-I	RAILROAD LOADING PLATFORM
807	3-J	TRNG BLDG/OTH
821	2-G	HEAD
S-824	4-K	VEHICULAR BRIDGE
610	2-I	PUMP HOUSE FOR DEEP WELL NO. 10
631	2-D	PUMP HOUSE FOR DEEP WELL NO. 24
632	4-K	PUMP HOUSE FOR DEEP WELL NO. 35
636	4-I	PUMP HOUSE FOR DEEP WELL NO. 36
S-726	7-D	CONCRETE-REINFORCED-SIMULATED-SHIP-STRUCTURE
S-760	7-D	CONCRETE-REINFORCED-SIMULATED-SHIP-STRUCTURE
S-761	7-D	CONCRETE-REINFORCED-SIMULATED-SHIP-STRUCTURE
TP-448	4-L	SPECL WPHS SHOP
TP-449	4-K	ST COV ORG/OTH
TP-450	3-L	TELEPHONE EXCHANGE BUILDING
TP-451	3-K	FLAM STGE/BL
TP-452	3-L	ST COV ORG/OTH
S-OW-4	4-K	OBSERVATION WELL
S-865	4-F	VEHICULAR BRIDGE
S-869	3-I	ST COV ORG/OTH
S-870	3-I	ST COV ORG/OTH
655	6-H	TRNG BLDG/OTH
TP-453	3-K	TRNG TOWER
S-TP-454	3-K	TRNG TOWER
S-893	3-J	STORAGE SHED
651	4-G	WELL HOUSE
652	7-D	TRAINING BLDG.
TP-455	3-L	TRAINING BLDG.

LEGEND

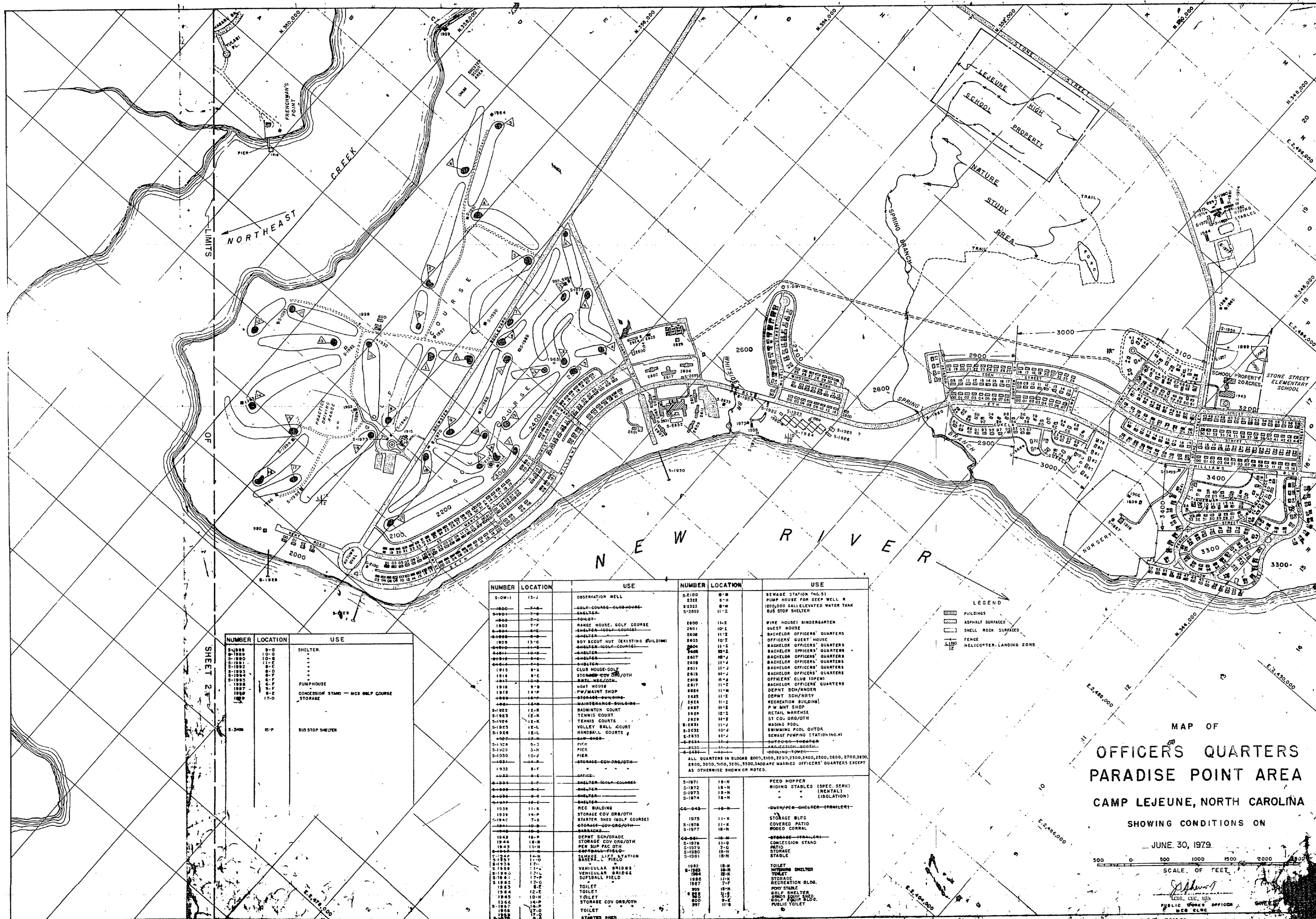
- BUILDINGS
- ASPHALT SURFACED
- SHELL ROCK SURFACED
- RAILROADS
- FENCE

MAP OF
OPEN STORAGE AREA
 CAMP LEJEUNE, NORTH CAROLINA
 SHOWING CONDITIONS ON
 JUNE 30, 1979

500 0 500 1000 1500 2000 2500
 SCALE OF FEET

William
 PUBLIC WORKS OFFICER
 MCB CLNC





SHEET 2

NUMBER	LOCATION	USE
1900	8-0	SHELTER
1901	10-0	"
1902	10-0	"
1903	8-C	"
1904	8-D	"
1905	8-E	"
1906	8-F	"
1907	8-F	"
1908	8-E	"
1909	17-0	"
1910	8-0	PUMP HOUSE
1911	8-F	CONCRETE STAND - MGR GOLF COURSE
1912	17-0	STORAGE
1913	15-P	BUS STOP SHELTER

NUMBER	LOCATION	USE
1914	13-J	OBSERVATION WELL
1915	3-0	GOLF COURSE - CLUBHOUSE
1916	3-0	GOLF COURSE - SHELTER
1917	7-0	TOILET
1918	7-F	RANGE HOUSE, GOLF COURSE
1919	8-0	AMUSEMENT - GOLF COURSE
1920	8-0	AMUSEMENT
1921	13-0	BOY SCOUT HUT (EXISTING BUILDING)
1922	8-0	AMUSEMENT - GOLF COURSE
1923	10-0	AMUSEMENT
1924	10-0	AMUSEMENT
1925	8-0	AMUSEMENT
1926	8-0	AMUSEMENT
1927	8-0	AMUSEMENT
1928	8-0	AMUSEMENT
1929	8-0	AMUSEMENT
1930	8-0	AMUSEMENT
1931	8-0	AMUSEMENT
1932	8-0	AMUSEMENT
1933	8-0	AMUSEMENT
1934	8-0	AMUSEMENT
1935	8-0	AMUSEMENT
1936	8-0	AMUSEMENT
1937	8-0	AMUSEMENT
1938	8-0	AMUSEMENT
1939	8-0	AMUSEMENT
1940	8-0	AMUSEMENT
1941	8-0	AMUSEMENT
1942	8-0	AMUSEMENT
1943	8-0	AMUSEMENT
1944	8-0	AMUSEMENT
1945	8-0	AMUSEMENT
1946	8-0	AMUSEMENT
1947	8-0	AMUSEMENT
1948	8-0	AMUSEMENT
1949	8-0	AMUSEMENT
1950	8-0	AMUSEMENT
1951	8-0	AMUSEMENT
1952	8-0	AMUSEMENT
1953	8-0	AMUSEMENT
1954	8-0	AMUSEMENT
1955	8-0	AMUSEMENT
1956	8-0	AMUSEMENT
1957	8-0	AMUSEMENT
1958	8-0	AMUSEMENT
1959	8-0	AMUSEMENT
1960	8-0	AMUSEMENT
1961	8-0	AMUSEMENT
1962	8-0	AMUSEMENT
1963	8-0	AMUSEMENT
1964	8-0	AMUSEMENT
1965	8-0	AMUSEMENT
1966	8-0	AMUSEMENT
1967	8-0	AMUSEMENT
1968	8-0	AMUSEMENT
1969	8-0	AMUSEMENT
1970	8-0	AMUSEMENT
1971	8-0	AMUSEMENT
1972	8-0	AMUSEMENT
1973	8-0	AMUSEMENT
1974	8-0	AMUSEMENT
1975	8-0	AMUSEMENT
1976	8-0	AMUSEMENT
1977	8-0	AMUSEMENT
1978	8-0	AMUSEMENT
1979	8-0	AMUSEMENT
1980	8-0	AMUSEMENT
1981	8-0	AMUSEMENT
1982	8-0	AMUSEMENT
1983	8-0	AMUSEMENT
1984	8-0	AMUSEMENT
1985	8-0	AMUSEMENT
1986	8-0	AMUSEMENT
1987	8-0	AMUSEMENT
1988	8-0	AMUSEMENT
1989	8-0	AMUSEMENT
1990	8-0	AMUSEMENT
1991	8-0	AMUSEMENT
1992	8-0	AMUSEMENT
1993	8-0	AMUSEMENT
1994	8-0	AMUSEMENT
1995	8-0	AMUSEMENT
1996	8-0	AMUSEMENT
1997	8-0	AMUSEMENT
1998	8-0	AMUSEMENT
1999	8-0	AMUSEMENT
2000	8-0	AMUSEMENT

NUMBER	LOCATION	USE
2001	8-0	AMUSEMENT
2002	8-0	AMUSEMENT
2003	8-0	AMUSEMENT
2004	8-0	AMUSEMENT
2005	8-0	AMUSEMENT
2006	8-0	AMUSEMENT
2007	8-0	AMUSEMENT
2008	8-0	AMUSEMENT
2009	8-0	AMUSEMENT
2010	8-0	AMUSEMENT
2011	8-0	AMUSEMENT
2012	8-0	AMUSEMENT
2013	8-0	AMUSEMENT
2014	8-0	AMUSEMENT
2015	8-0	AMUSEMENT
2016	8-0	AMUSEMENT
2017	8-0	AMUSEMENT
2018	8-0	AMUSEMENT
2019	8-0	AMUSEMENT
2020	8-0	AMUSEMENT
2021	8-0	AMUSEMENT
2022	8-0	AMUSEMENT
2023	8-0	AMUSEMENT
2024	8-0	AMUSEMENT
2025	8-0	AMUSEMENT
2026	8-0	AMUSEMENT
2027	8-0	AMUSEMENT
2028	8-0	AMUSEMENT
2029	8-0	AMUSEMENT
2030	8-0	AMUSEMENT
2031	8-0	AMUSEMENT
2032	8-0	AMUSEMENT
2033	8-0	AMUSEMENT
2034	8-0	AMUSEMENT
2035	8-0	AMUSEMENT
2036	8-0	AMUSEMENT
2037	8-0	AMUSEMENT
2038	8-0	AMUSEMENT
2039	8-0	AMUSEMENT
2040	8-0	AMUSEMENT
2041	8-0	AMUSEMENT
2042	8-0	AMUSEMENT
2043	8-0	AMUSEMENT
2044	8-0	AMUSEMENT
2045	8-0	AMUSEMENT
2046	8-0	AMUSEMENT
2047	8-0	AMUSEMENT
2048	8-0	AMUSEMENT
2049	8-0	AMUSEMENT
2050	8-0	AMUSEMENT
2051	8-0	AMUSEMENT
2052	8-0	AMUSEMENT
2053	8-0	AMUSEMENT
2054	8-0	AMUSEMENT
2055	8-0	AMUSEMENT
2056	8-0	AMUSEMENT
2057	8-0	AMUSEMENT
2058	8-0	AMUSEMENT
2059	8-0	AMUSEMENT
2060	8-0	AMUSEMENT
2061	8-0	AMUSEMENT
2062	8-0	AMUSEMENT
2063	8-0	AMUSEMENT
2064	8-0	AMUSEMENT
2065	8-0	AMUSEMENT
2066	8-0	AMUSEMENT
2067	8-0	AMUSEMENT
2068	8-0	AMUSEMENT
2069	8-0	AMUSEMENT
2070	8-0	AMUSEMENT
2071	8-0	AMUSEMENT
2072	8-0	AMUSEMENT
2073	8-0	AMUSEMENT
2074	8-0	AMUSEMENT
2075	8-0	AMUSEMENT
2076	8-0	AMUSEMENT
2077	8-0	AMUSEMENT
2078	8-0	AMUSEMENT
2079	8-0	AMUSEMENT
2080	8-0	AMUSEMENT

MAP OF
**OFFICERS QUARTERS
 PARADISE POINT AREA**
CAMP LEJEUNE, NORTH CAROLINA

SHOWING CONDITIONS ON
JUNE 30, 1979.

500 0 500 1000 1500 2000
 SCALE OF FEET

FOR OFFICIAL USE ONLY





NUMBER	LOCATION	USE
611	3-F	PUMP HOUSE FOR WELL NO. 11
612	4-D	" " " " " " " "
614	2-C	" " " " " " " "
615	4-B	" " " " " " " "
825	2-C	DEPT SCH/HIGH
S-830	3-D	WATER TANK
S-831	2-D	SUBSTATION
S-1946	1-E	PER SUP FAC/OTH
S-1949	1-F	BASEBALL FIELD
S-1950	1-F	FOOTBALL FIELD & TRACK
S-1951	1-F	" " " " " " " "
S-1952	1-E	SOFTBALL FIELD
S-1953	1-E	" " " " " " " "
S-1954	1-E	" " " " " " " "
S-1955	1-E	" " " " " " " "
S-1956	1-E	" " " " " " " "
868	1-E	SCHOOL STGE
855	2-E	DEPT SCH/HIGH
S-990	1-E	TENNIS COURTS
S-5243	5-C	OTH/WTR/DIST/PT
S-5781	2-F	" " " " " " " "
5400	3-C	DEPT SCH/GRADE


LEGEND
 [Hatched Box] BUILDINGS-STRUCTURES
 [Dotted Box] ASPHALT SURFACE
 [Solid Line] BLOCK BOUNDARY


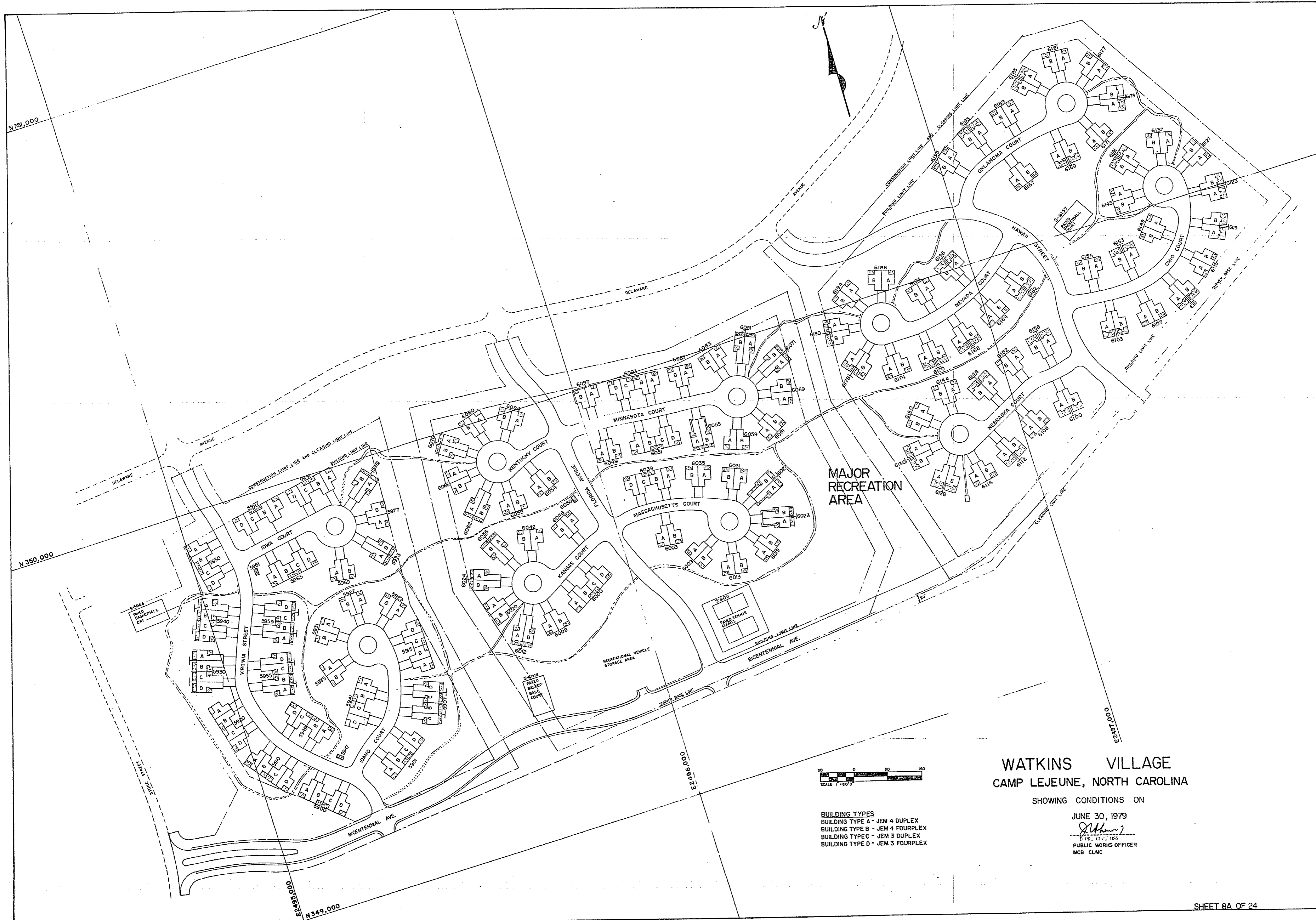
MAP OF
M E M Q
BERKELEY MANOR AREA
CAMP LEJEUNE, NORTH CAROLINA
 SHOWING CONDITIONS ON
 JUNE 30, 1979

SCALE OF FEET
 0 200 400 600 800 1000

[Signature]
 PUBLIC WORKS OFFICER
 MCB CLNC

SHEET 8 OF 24






BUILDING TYPES
 BUILDING TYPE A - JEM 4 DUPLEX
 BUILDING TYPE B - JEM 4 FOURPLEX
 BUILDING TYPE C - JEM 3 DUPLEX
 BUILDING TYPE D - JEM 3 FOURPLEX

WATKINS VILLAGE
CAMP LEJEUNE, NORTH CAROLINA

SHOWING CONDITIONS ON

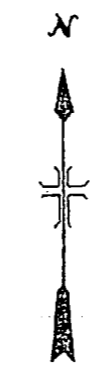
JUNE 30, 1979

[Signature]
 PUBLIC WORKS OFFICER
 MCB CLNC

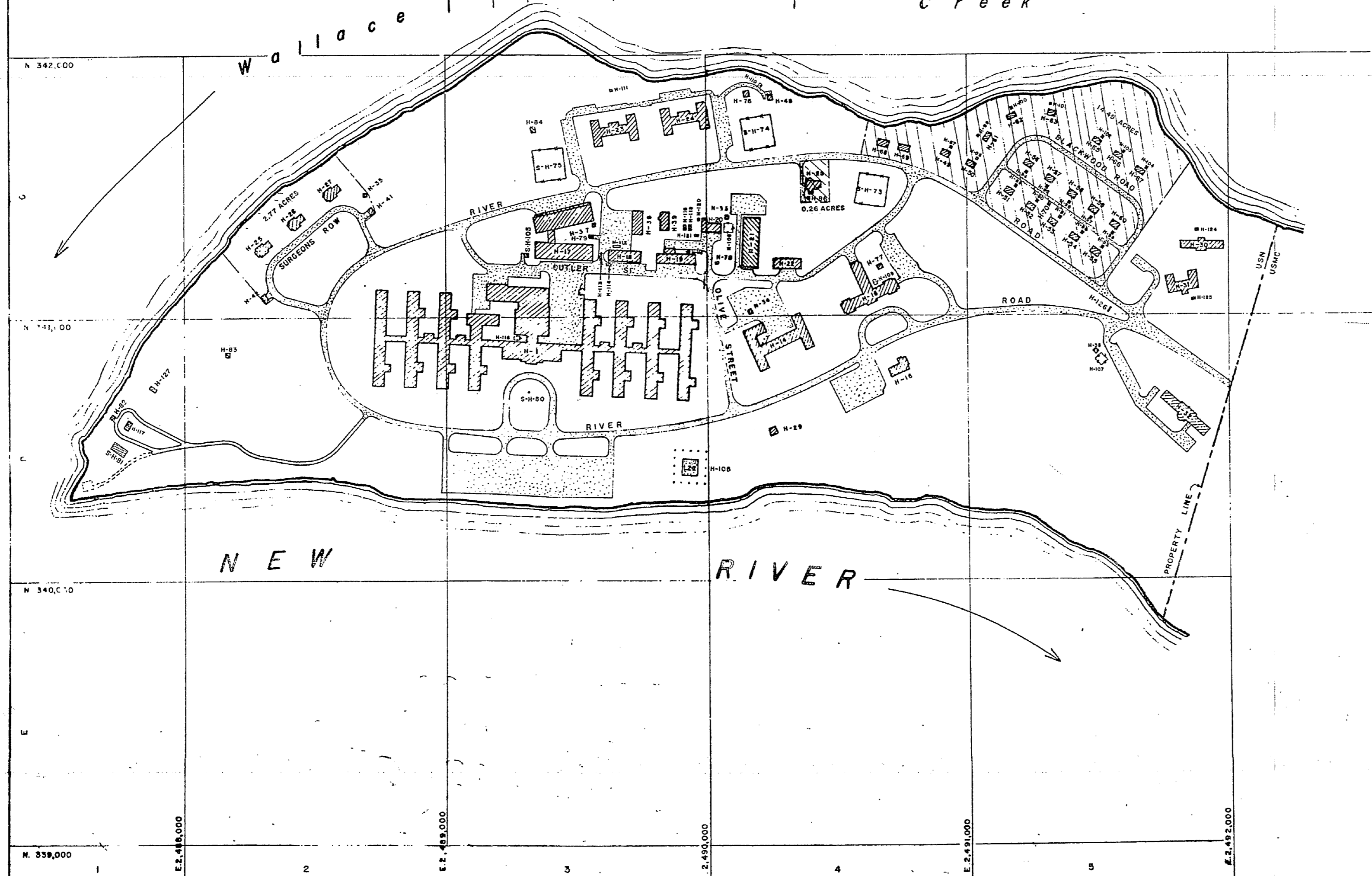


NUMBER	LOCAT.	USE	NUMBER	LOCAT.	USE
H-1	2-D	HOSPITAL	H-41	2-C	GARAGE
H-2	2-D	WARD-AND-CLINIC	H-42	2-C	GARAGE
H-3	3-D	WARD-AND-CLINIC	H-43	2-D	WARDS
H-4	3-D	ADMINISTRATION-BLDG	H-44	2-D	WARDS
H-5	3-D	WARDS	H-45	3-D	WARDS
H-6	3-D	WARDS	H-46	3-D	WARDS
H-7	3-D	WARDS	H-47	3-D	PERSONNEL-AND-RECORDS-BLDG
H-8	2-D	WARDS-RED-GROSS	H-48	4-C	ANIMAL HOUSE
H-9	3-D	WARDS	H-49	4-C	MEDICAL OFFICERS' QUARTERS
H-10	3-D	MESS-HALL-AND-RECREATION-BLDG	H-50	5-C	MEDICAL OFFICERS' QUARTERS
H-11	3-D	WARDS	H-51	5-C	MEDICAL OFFICERS' QUARTERS
H-12	3-D	WARDS	H-52	5-C	MEDICAL OFFICERS' QUARTERS
H-13	3-D	WARDS	H-53	5-C	MEDICAL OFFICERS' QUARTERS
H-14	4-D	BACHELOR OFFICERS QUARTERS	H-54	5-C	MEDICAL OFFICERS' QUARTERS
H-15	4-C	FAMILY HOSPITAL	H-55	5-C	MEDICAL OFFICERS' QUARTERS
H-16	4-D	WAVE ENLISTED HOSM CORPS BKS.	H-56	5-C	MEDICAL OFFICERS' QUARTERS
H-17	3-C	MEDICAL WAREHOUSE	H-57	5-C	MEDICAL OFFICERS' QUARTERS
H-18	3-C	GARAGE	H-58	5-C	MEDICAL OFFICERS' QUARTERS
H-19	3-C	SHOPS	H-59	5-C	MEDICAL OFFICERS' QUARTERS
H-20	4-C	POWER PLANT	H-60	5-C	MEDICAL OFFICERS' QUARTERS
H-21	4-C	LAUNDRY	H-61	5-C	MEDICAL OFFICERS' QUARTERS
H-22	4-C	WAREHOUSE	H-62	5-C	MEDICAL OFFICERS' QUARTERS
H-23	3-C	CORPSMENS' BARRACKS	H-63	5-C	MEDICAL OFFICERS' QUARTERS
H-24	3-C	CORPSMENS' BARRACKS			
H-25	2-C	MEDICAL OFFICERS' QUARTERS	H-65	5-C	MEDICAL OFFICERS' QUARTERS
H-26	2-C	MEDICAL OFFICERS' QUARTERS	H-66	5-C	MEDICAL OFFICERS' QUARTERS
H-27	2-C	MEDICAL OFFICERS' QUARTERS	H-67	5-C	MEDICAL OFFICERS' QUARTERS
H-28	4-C	MEDICAL OFFICERS' QUARTERS	H-68	4-C	MEDICAL OFFICERS' QUARTERS
H-29	4-D	SEWAGE PUMPING STATION NO.2	H-69	4-C	MEDICAL OFFICERS' QUARTERS
H-30	5-C	NON-HOUSEKEEPING QUARTERS	H-70	5-C	TRANSFORMER HOUSE
H-31	5-C	NON-HOUSEKEEPING QUARTERS	S-H-72	4-D	BASKETBALL COURTS
H-32	5-D	BACHELOR OFFICERS QUARTERS	S-H-73	4-C	TENNIS COURTS
H-33	4-C	TRANSFORMER HOUSE "B"	S-H-74	4-D	TENNIS COURTS
H-34	4-C	TRANSFORMER HOUSE "E"	S-H-75	3-C	TENNIS COURTS
H-35	2-C	TRANSFORMER HOUSE "D"	H-76	4-C	PAINT & INFLAMMABLE STORAGE BLDG.
H-36	3-C	GARAGE	H-77	4-C	GENERATOR HOUSE
H-37	3-C	WELL-E-1	H-78	4-C	PATHOLOGICAL WASTE INCINER. BLDG.
H-38	5-D	TRANSFORMER HOUSE	H-79	3-C	BULK OXYGEN STORAGE SHED
H-39	3-C	NIGHT CORPSMENS BARRACKS	S-H-80	3-D	FLAGPOLE
H-40	3-C	MEDICAL WAREHOUSE	S-H-81	1-D	PLAYING COURT
			H-82	1-D	PICNIC COOKOUT FACILITY
			H-83	2-D	STORAGE SHED
			H-84	3-C	GARDENERS STORAGE BUILDING
			S-H-85	3-D	HELICOPTER LANDING PAD (CONC.)

NUMBER	LOCAT.	USE
H-86	4-C	STORAGE
H-87	4-C	"
H-88	5-C	"
H-89	5-C	"
H-90	5-C	"
H-91	5-C	"
H-92	5-C	"
H-93	5-C	"
H-94	5-C	"
H-95	5-C	"
H-96	5-C	"
H-97	5-C	"
H-98	5-C	"
H-99	5-C	"
H-100	5-C	"
H-101	5-C	"
H-102	5-C	"
H-103	5-C	"
H-104	5-C	"
S-H-105	3-C	PLATFORM, OXYGEN FACILITY
H-106	3-D	HELICOPTER LANDING PAD LZ-2
H-107	5-D	ELECT. SWITCHING STA.
H-108	4-C	SUB-STATION
H-109	4-C	TRANSFORMER PAD
H-110	4-C	VEHICLE WASH RACK
H-111	3-C	BAR-B-CUE PIT
H-112	3-C	GREASE RACK
H-113	3-C	READY VEH STORAGE TANK
H-114	3-C	FILLING STATION
H-115	3-C	DUST COLLECTOR SYSTEM
H-116	3-D	TRANSFORMER PAD
H-117	1-D	PICNIC SHELTER
H-118	3-C	HEATING OIL TANK
H-119	3-C	" " "
H-120	3-C	GENERATOR OIL TANK
H-121	3-C	HEATING OIL TANK
H-122	1-D	WOMENS TOILET
H-123	1-D	MENS TOILET
H-124	5-C	HEATING OIL TANK
H-125	5-C	" " "
H-126	5-C	" " "
H-127	1-D	TOILET FACILITIES



C r e e k



LEGEND

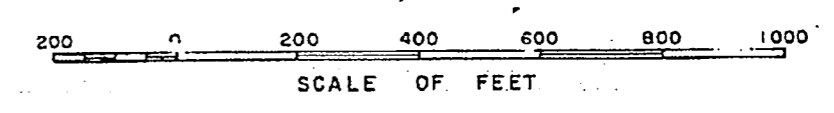
- BUILDINGS
- ASPHALT SURFACED
- SHORE LINE
- LZ-2 HELICOPTER LANDING ZONE
- STONE SURFACED ROAD
- EARTH ROAD
- MARINE CORPS BASE PROPERTY

REVISED PROPERTY DELINEATION

NAVAL HOSPITAL 127.1 ACRES
 MARINE CORPS BASE 17.5 -
 TOTAL HOSPITAL AREA 144.6 -

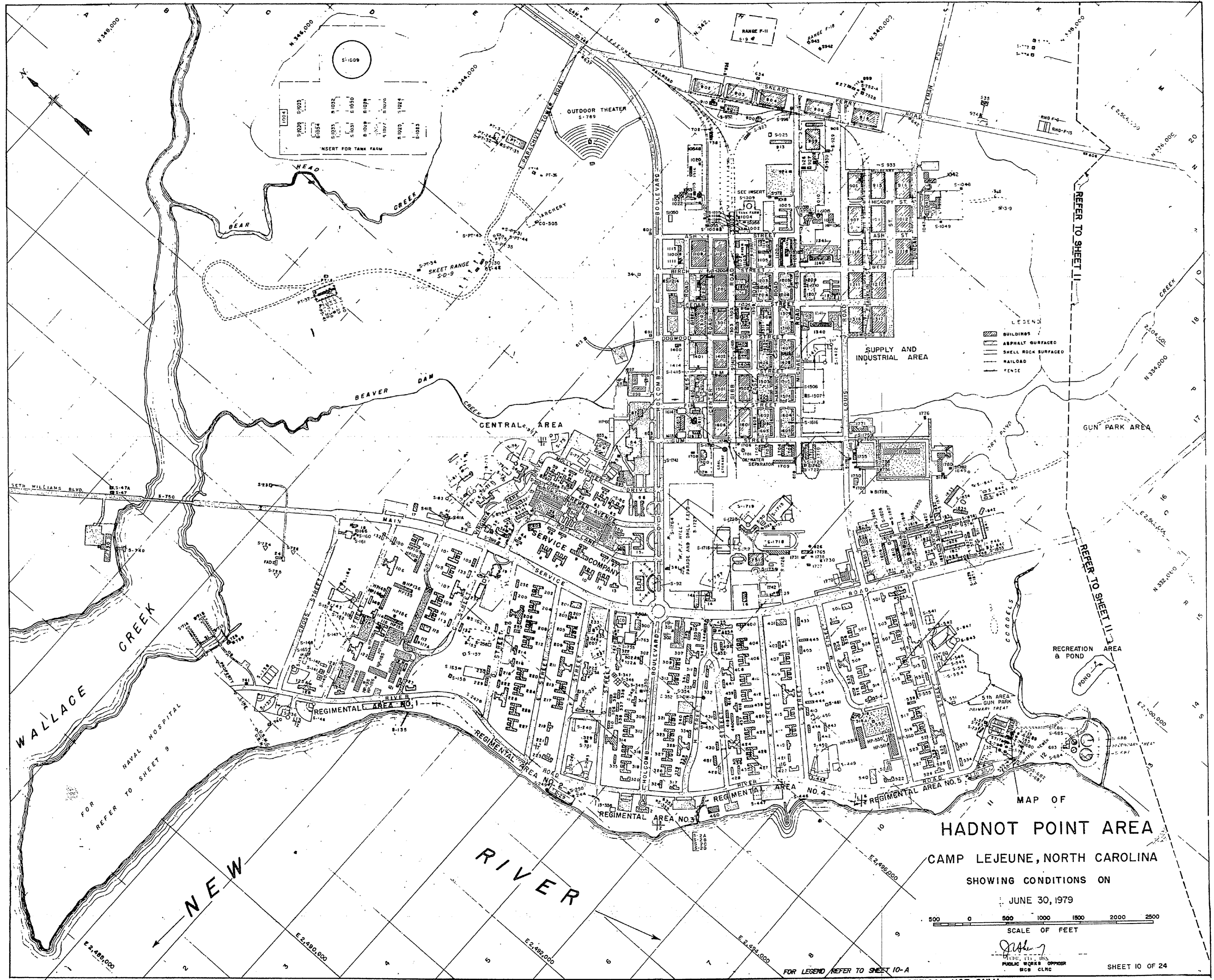
MAP OF
NAVAL HOSPITAL AREA
CAMP LEJEUNE, NORTH CAROLINA

SHOWING CONDITIONS ON
 JUNE 30, 1979



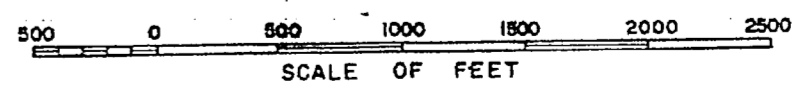
[Signature]
 1408, CEC, USN
 PUBLIC WORKS OFFICER
 MCB CLNC





MAP OF
HADNOT POINT AREA
 CAMP LEJEUNE, NORTH CAROLINA

SHOWING CONDITIONS ON
 JUNE 30, 1979




[Signature]
 PUBLIC WORKS OFFICER

FOR OFFICIAL USE ONLY

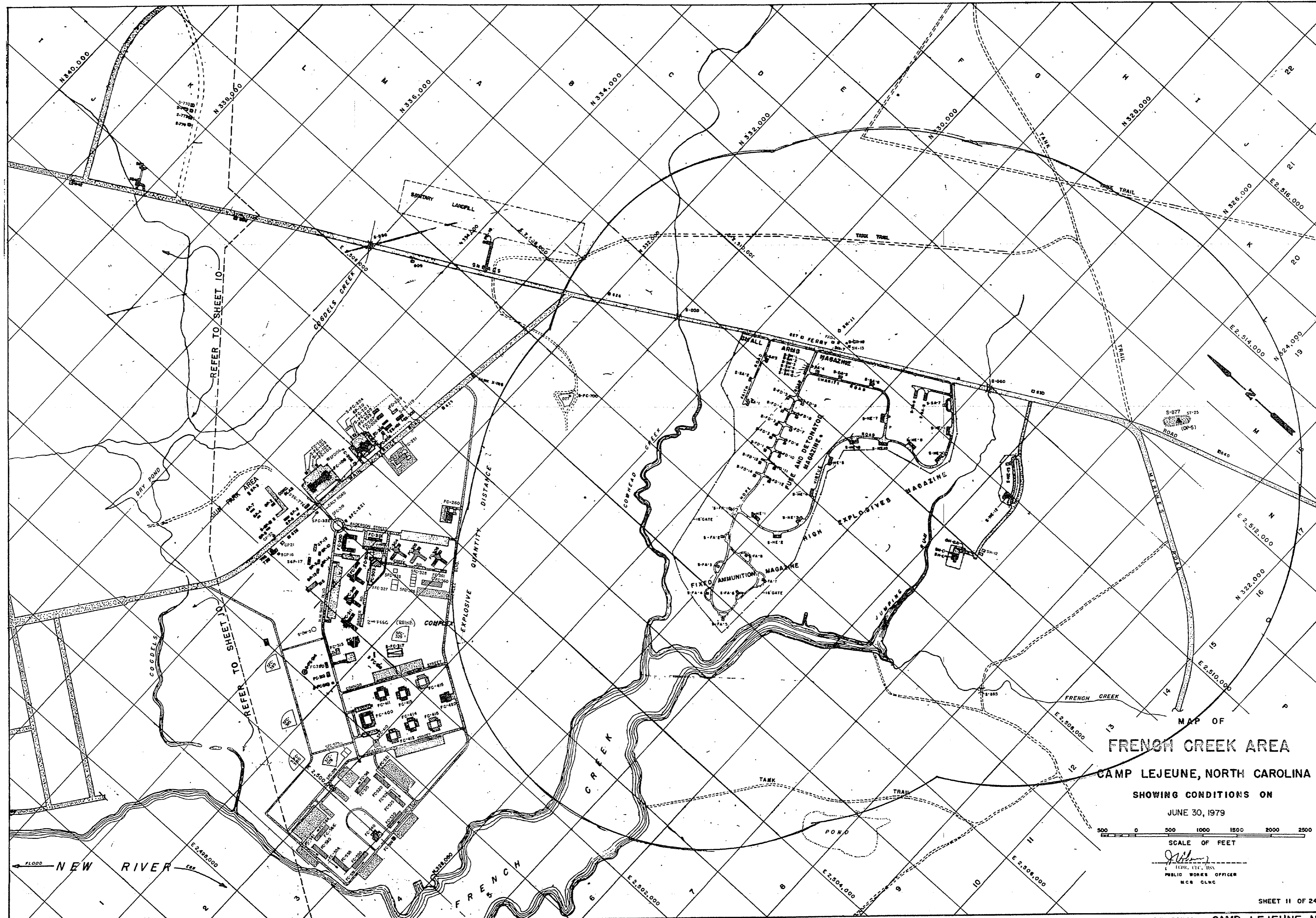
CAMP LEJEUNE, N.C.

SHEET 10 OF 24

FOR LEGEND REFER TO SHEET 10-A







MAP OF
FRENCH CREEK AREA
CAMP LEJEUNE, NORTH CAROLINA
 SHOWING CONDITIONS ON
 JUNE 30, 1979

500 0 500 1000 1500 2000 2500
 SCALE OF FEET

[Signature]
 PUBLIC WORKS OFFICER
 MCB CLNC

SHEET 11 OF 24

FOR OFFICIAL USE ONLY CAMP LEJEUNE, N. C.



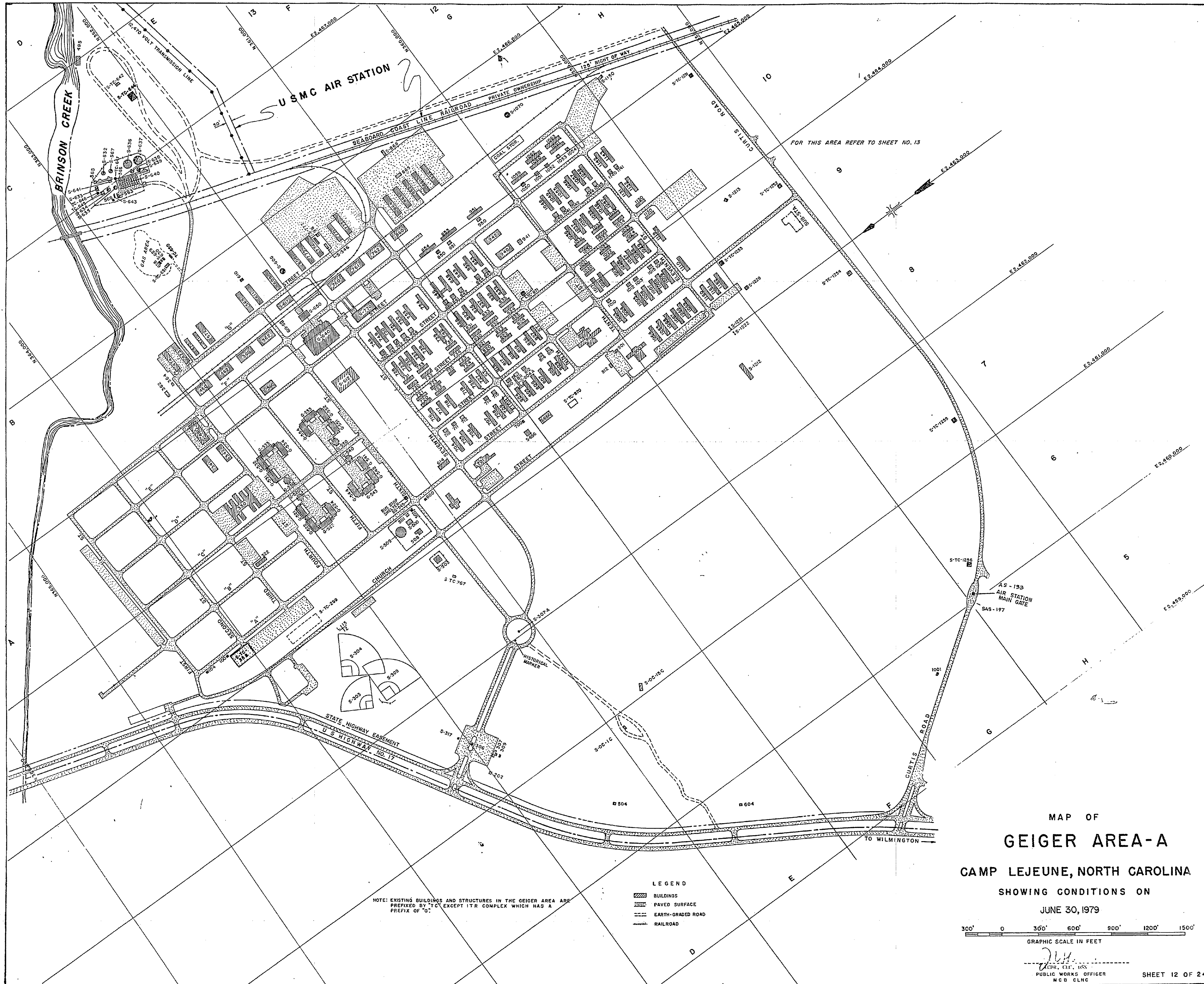
NUMBER	LOCATION	USE	NUMBER	LOCATION	USE	NUMBER	LOCATION	USE	NUMBER	LOCATION	USE	NUMBER	LOCATION	USE
FC-19	12-C	OPERATIONS BLDG.	FC-300	7-D	ADMIN. BLDG.	S-FC-575	5-F	BASKETBALL COURT	S-FC-700	11-E	CONTROL TOWER	S-SA-1	13-G	SMALL ARMS MAGAZINE
ES-101	9-C	MNT. REP/OTH	FC-301	8-D	GEN WHSE / R I	S-FC-576	5-F	"				S-SA-2	13-G	"
ES-200	9-D	GEN. WHSE / R I	FC-302	8-E	"	S-FC-578	5-F	"				S-SA-3	14-G	"
S-ES-119	9-C	WATER TANK	FC-303	7-E	DINING FAC.	S-FC-580	5-F	SOFTBALL FIELD				S-SA-4	14-H	"
ES-139	9-C	LUMBER SHED	FC-304	8-E	BARRACKS			"				S-SA-5	14-H	"
			FC-305	8-E	"			"				S-SA-6	14-H	"
			FC-306	8-E	"	S-FC-599	5-H	"				S-SA-7	15-I	"
FC-100	8-C	CMBT VE MNT FAC										S-SA-8	15-I	"
FC-101	8-C	GEN WHSE / R I										S-SA-9	15-I	"
FC-102	8-C	"	FC-309	7-E	BARRACKS							S-FD-1	13-H	FUSE AND DETONATOR MAGAZINE
S-FC-103	8-C	GREASE RACK	FC-310	7-E	"							S-FD-2	13-H	"
S-FC-104	8-C	"	FC-311	7-E	"							S-FD-3	13-H	"
FC-105	7-C	ADMIN.	FC-312	6-E	ACD/GEN INS BLDG	S-TC-776	7-C	DISPATCHER BLDG.				S-FD-4	13-H	"
FC-106	8-C	"	FC-313	6-E	DISPENSARY							S-FD-5	13-H	"
			S-FC-314	6-E	ELEV. WATER TANK (300,000 GAL.)							S-FD-6	13-H	"
			S-FC-315	6-E	SEWAGE PUMP STA.							S-FD-7	13-H	"
			S-FC-316	6-F	ROPE CLIMB							S-FD-8	13-H	"
			S-FC-317	7-F	OUTDOOR THEATER							S-FD-9	13-H	"
			FC-318	6-E	E.M. CLUB							S-FD-10	13-H	"
			S-FC-319	7-D	FLAG POLE							S-FD-11	12-H	"
			FC-320	6-E	PX							S-FD-12	12-H	"
			S-FC-321	8-D	BUS STOP							S-FD-13	12-H	"
			S-FC-322	7-D	BUSSTOP SHELTER							S-FD-14	12-H	"
			S-FC-325	8-E	HANDBALL COURT									
			S-FC-326	7-E	BASKETBALL COURT									
			S-FC-327	7-E	"									
			S-FC-328	8-E	TENNIS COURTS									
			S-FC-329	7-F	SOFTBALL FIELD									
FC-200	9-C	CMBT VE MNT FAC	FC-360	8-F	"							S-FA-1	12-H	FIXED AMMUNITION MAGAZINE
FC-201	9-C	CONST. EQ. MNT/SHOP	FC-361	8-E	"							S-FA-2	11-H	"
FC-202	8-C	HEAT PLANT										S-FA-3	11-H	"
FC-203	9-C	SEWAGE PUMP STA.										S-FA-4	10-I	"
S-FC-204	9-C	GREASE RACK										S-FA-5	10-I	"
S-FC-205	9-C	"										S-FA-6	11-I	"
FC-206	9-C	WHSE.										S-FA-7	11-I	"
FC-207	9-C	"										S-FA-8	11-I	"
FC-208	9-C	GEN STORAGE SHED												
FC-209	9-C	GEN SHED												
			S-FC-395	5-E	SOFTBALL FIELD									
			S-FC-399	5-E	SOFTBALL FIELD									
			FC-400	6-F	ADMIN. BLDG.									
FC-251	9-D	AUTO ORG. SHOP												
FC-260	9-E	PARACHUTE & SURVIVAL EQUIP. BLDG.												
			S-FC-410	5-G	BASKETBALL COURT							S-SH-1	14-G	SM/ARM/PYRO MAGAZINE
			FC-411	6-F	B.E.Q.							S-SH-2	14-G	"
			FC-412	6-G	"							S-SH-3	14-G	"
			FC-413	6-F	"							S-SH-4	14-G	"
			FC-414	6-G	"							S-SH-5	14-G	"
			FC-415	7-F	"							S-SH-6	14-G	"
			FC-418	6-G	"							SH-7	14-H	ADMIN. BLDG.
												SH-8	13-K	APPLIED INSTR. BLDG.
												SH-8A	13-K	GATEHOUSE
												SH-9	13-K	FLAMMABLE STORAGE
												S-SH-10	15-H	WARMING SHED
												SH-11	15-G	LATRINE
												SH-12	14-K	HUT
												SH-13	15-H	"
GP-2	7-C	"	FC-420	7-G	MESS HALL							FAD-1	14-G	ORD. OPERS. BLDG.
GP-3	7-C	"												
GP-4	7-C	CMBT VE MNT												
GP-5	7-C	STORAGE AND OFFICE												
GP-7	7-C	AUTO VE MNT/FAC	FC-515	5-G	BARRACKS									
GP-8	7-C	"	FC-516	5-G	SHED									
GP-9	7-C	ADMIN. BLDG	FC-520	5-G	BARRACKS									
GP-10	7-D	WAREHOUSE GENERAL	FC-521	5-G	SHED									
GP-11	7-D	"	FC-525	5-G	BARRACKS									
GP-12	7-D	"	FC-526	5-G	SHED									
			FC-530	5-G	BARRACKS									
			FC-531	5-H	SHED									
GP-14	7-D	TOILET	FC-540	5-G	MESS HALL									
S GP-15	7-C	GREASE RACK												
S GP-16	7-D	"												
GP-19	7-D	VE MNT												
GP-20	9-C	GEN WHSE												
GP-21	7-D	HUT												
GP-22	6-C	SEWAGE PUMP STA.												
-D-27	11-E	FORTIFIED RANGE	FC-550	4-H	BARRACKS									
			FC-551	4-H	SHED									
			FC-555	4-G	BARRACKS									
			FC-556	4-G	SHED									
			FC-560	4-G	BARRACKS									
			FC-561	4-G	SHED									
			FC-565	4-G	BARRACKS									
			FC-566	4-G	SHED									

LEGEND SHEET FOR
FRENCH CREEK AREA
CAMP LEJEUNE, NORTH CAROLINA
SHOWING CONDITIONS ON
JUNE 30, 1979

FOR OFFICIAL USE ONLY CAMP LEJEUNE, N. C.

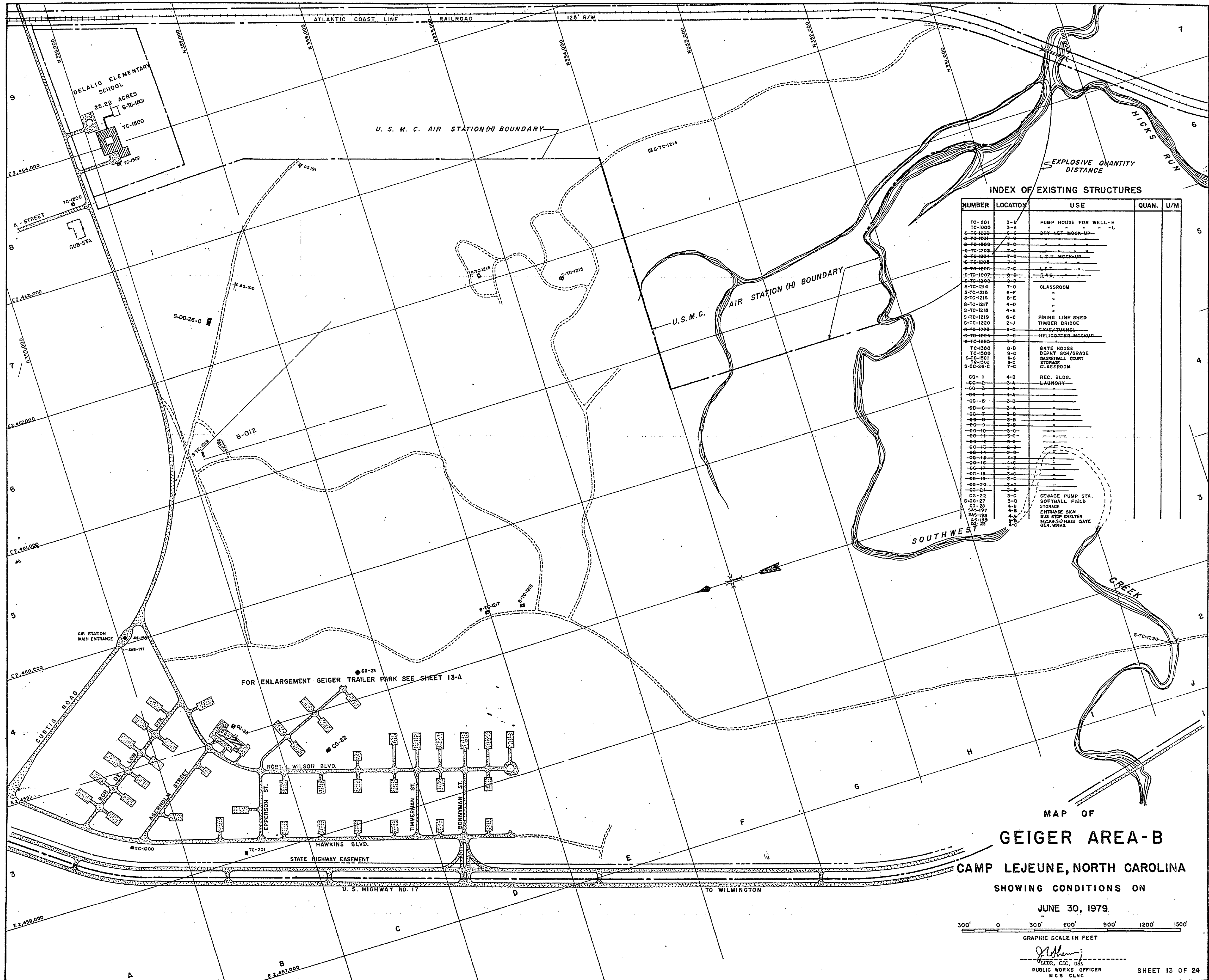
SHEET 11-A OF 24







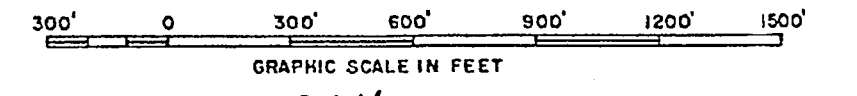




INDEX OF EXISTING STRUCTURES

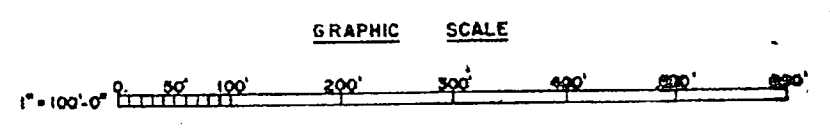
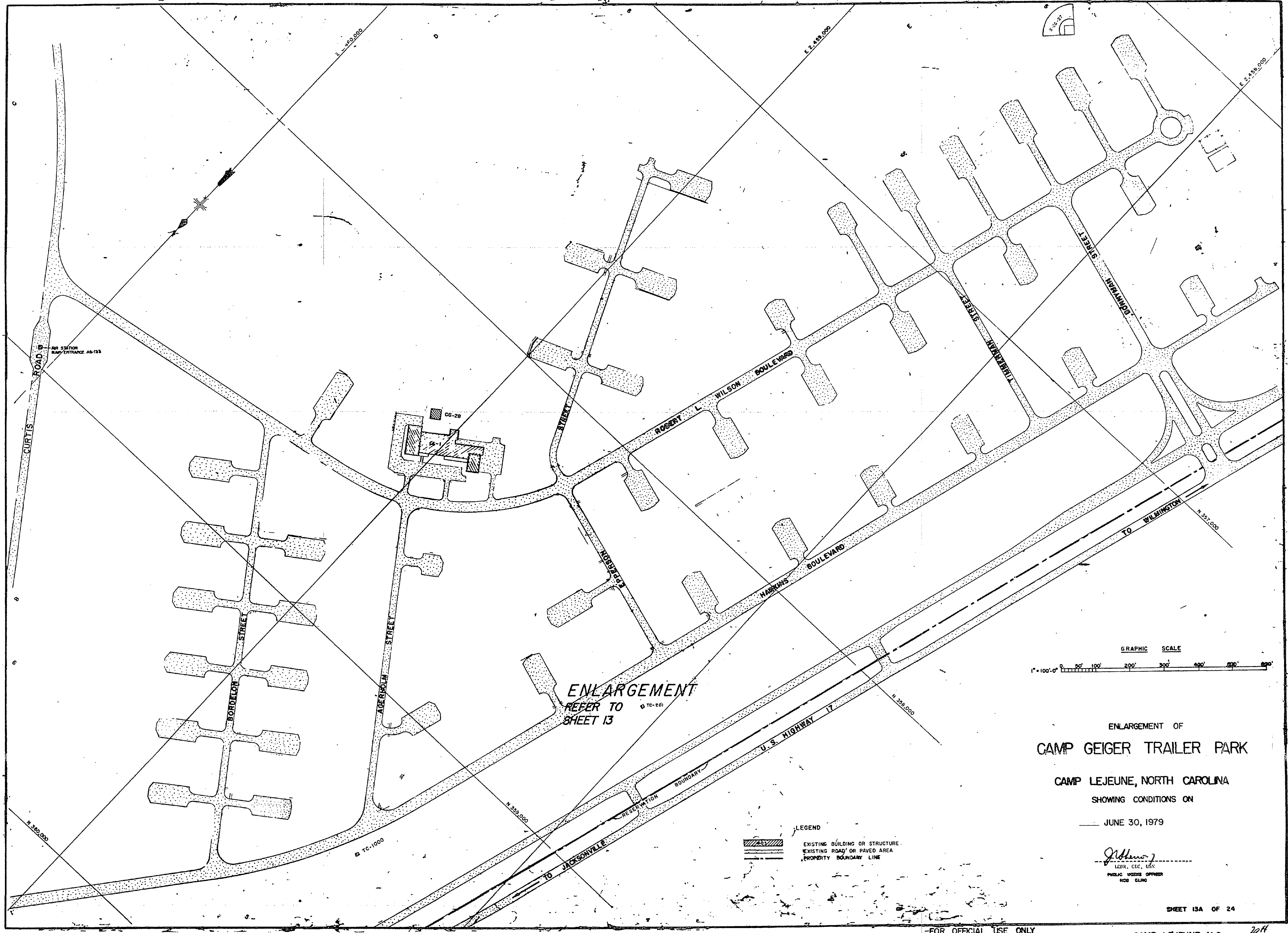
NUMBER	LOCATION	USE	QUAN.	U/M
TC-201	3-B	PUMP HOUSE FOR WELL-H		
TC-1000	3-A			
TC-1001	3-C	DRY-NET MOCK-UP		
TC-1002	3-D			
TC-1003	3-E			
TC-1004	3-F	L.C.U. MOCK-UP		
TC-1005	3-G			
TC-1006	3-H	L.E.T.		
TC-1007	3-I	R.F.G.		
TC-1008	3-D			
S-TC-1214	7-D	CLASSROOM		
S-TC-1215	6-F			
S-TC-1216	8-E			
S-TC-1217	4-D			
S-TC-1218	4-E			
S-TC-1219	6-C	FIRING LINE SHED		
S-TC-1220	2-J	TIMBER BRIDGE		
TC-1225	8-C	CAMP/SUNNEL		
TC-1004	7-C	HELICOPTER-MOCKUP		
TC-1005	7-D			
TC-1500	8-B	GATE HOUSE		
TC-1501	9-C	DIRTY SCH/GRADE		
S-TC-1501	8-C	BASKETBALL COURT		
TC-1502	8-C	STORAGE		
S-DC-26-C	7-C	CLASSROOM		
CO-1	4-B	REC. BLDG.		
CO-2	3-A	LAUNDRY		
CO-3	4-A			
CO-4	4-A			
CO-5	3-D			
CO-6	3-A			
CO-7	3-B			
CO-8	3-B			
CO-9	3-B			
CO-10	3-D			
CO-11	3-D			
CO-12	3-D			
CO-13	4-C			
CO-14	4-C			
CO-15	3-C			
CO-16	3-C			
CO-17	3-C			
CO-18	3-D			
CO-19	3-D			
CO-20	3-D			
CO-21	3-D			
CO-22	3-C	SEWAGE PUMP STA.		
S-DC-27	3-D	SOFTBALL FIELD		
CO-28	4-B	STORAGE		
S-DC-197	4-B	ENTRANCE SIGN		
S-DC-198	4-B	BUS STOP SHELTER		
S-DC-199	4-B	MOCKUP MAIN GATE		
CO-23	4-C	GEN. WRKS.		

MAP OF
GEIGER AREA-B
 CAMP LEJEUNE, NORTH CAROLINA
 SHOWING CONDITIONS ON
 JUNE 30, 1979



[Signature]
 PUBLIC WORKS OFFICER
 HCB CLNC





ENLARGEMENT OF
CAMP GEIGER TRAILER PARK
 CAMP LEJEUNE, NORTH CAROLINA
 SHOWING CONDITIONS ON
 JUNE 30, 1979

LEGEND
 [Symbol] EXISTING BUILDING OR STRUCTURE
 [Symbol] EXISTING ROAD OR PAVED AREA
 [Symbol] PROPERTY BOUNDARY LINE

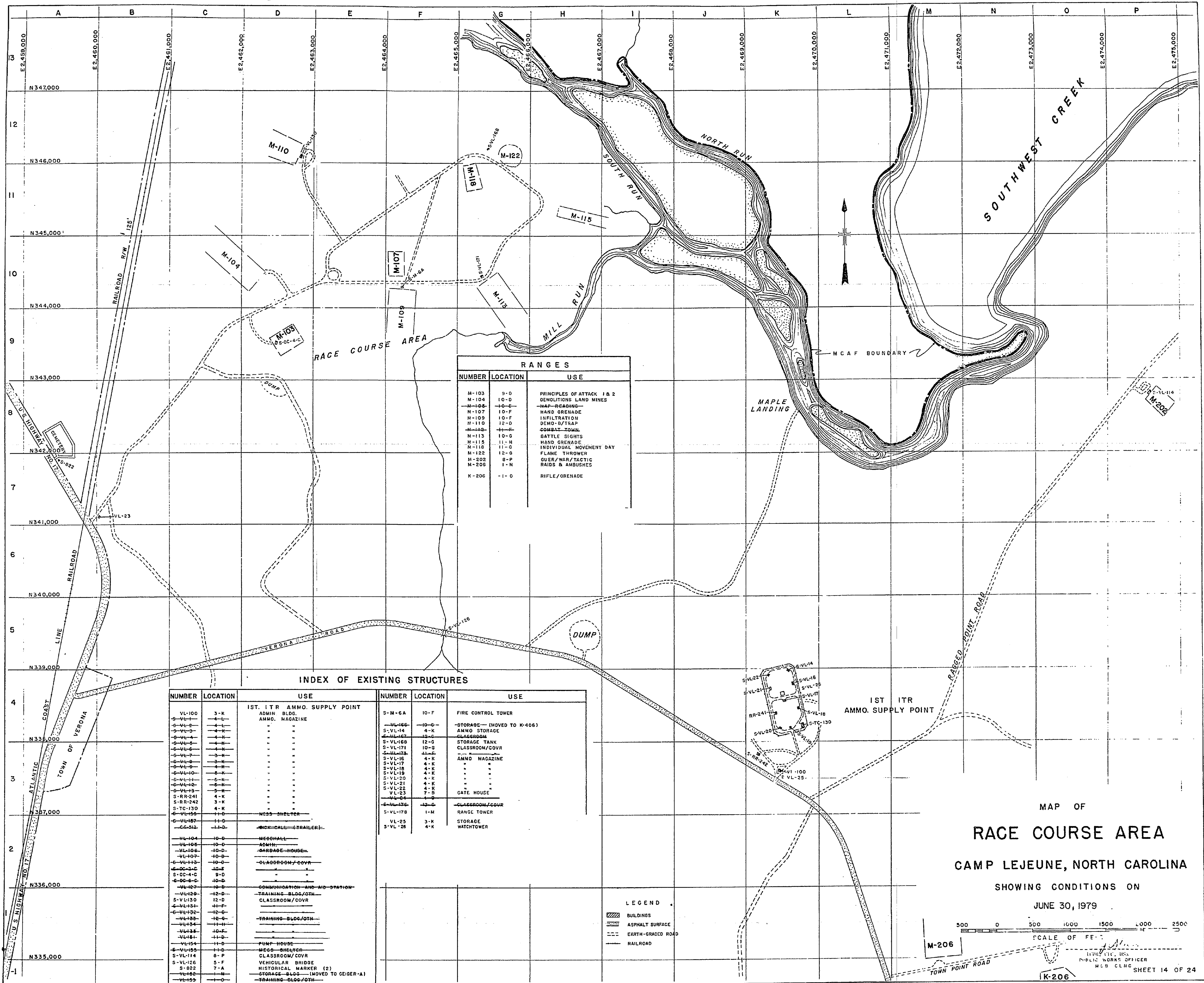
J. L. Leary
 LEARY, CLC, INC.
 PUBLIC UTILITIES OFFICER
 6100 CLARK

SHEET 13A OF 24

FOR OFFICIAL USE ONLY

CAMP LEJEUNE, N.C. 2011





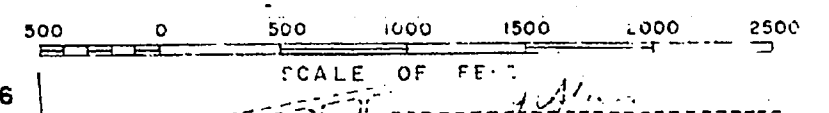
RANGES		
NUMBER	LOCATION	USE
M-103	9-O	PRINCIPLES OF ATTACK 1 & 2
M-104	10-D	DEMOLITIONS LAND MINES
M-105	10-E	MAP-REASING
M-107	10-F	HAND GRENADE
M-109	10-F	INFILTRATION
M-110	12-D	DEMO-B/TRAP
M-112	11-G	COMBAT TOWEL
M-113	10-G	BATTLE SIGHTS
M-115	11-H	HAND GRENADE
M-118	11-G	INDIVIDUAL MOVEMENT DAY
M-122	12-G	FLAME THROWER
M-202	8-P	QUER/WAR/TACTIC
M-206	1-M	RAIDS & AMBUSHES
K-206	1-O	RIFLE/GRENADE

INDEX OF EXISTING STRUCTURES

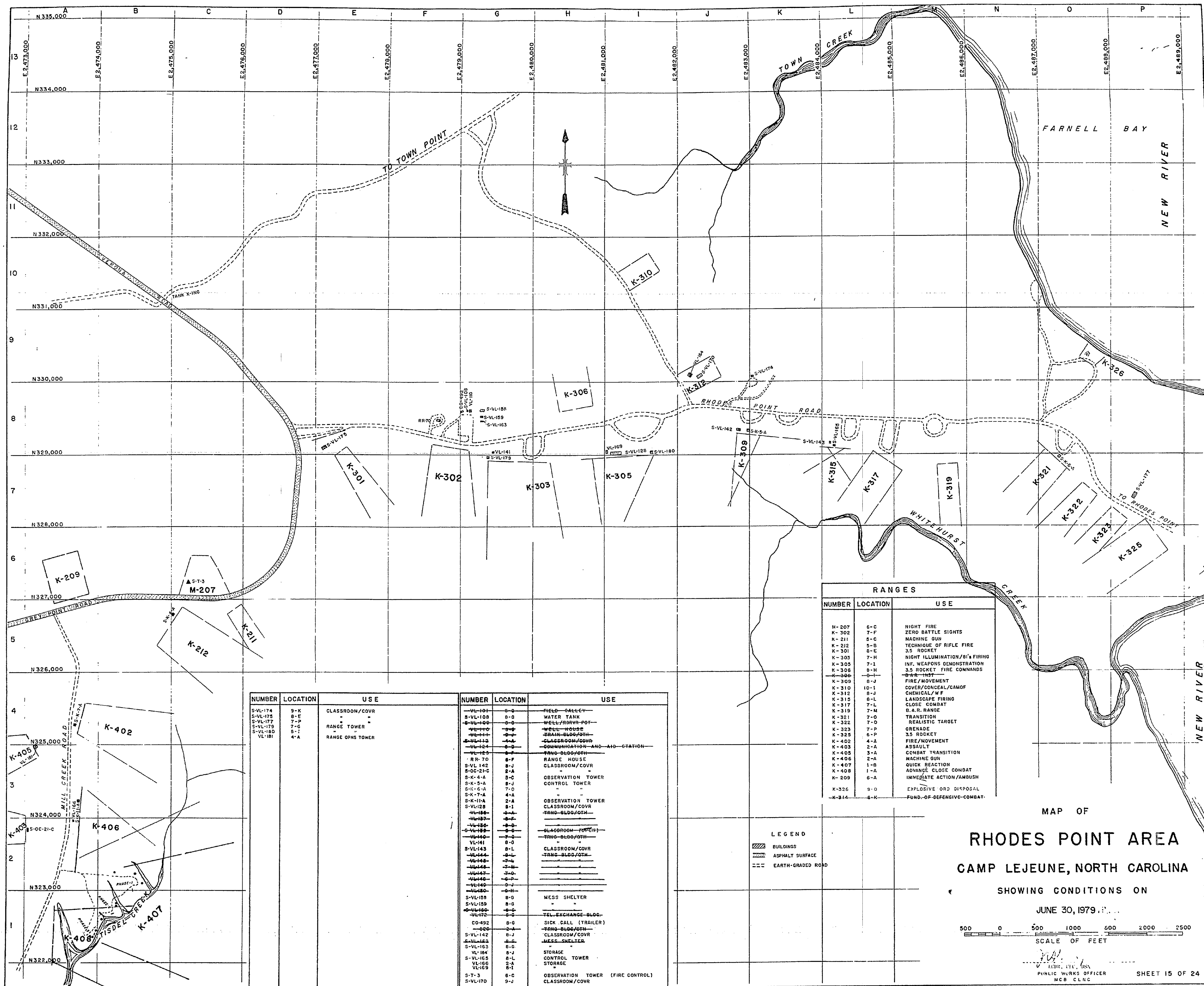
NUMBER	LOCATION	USE	NUMBER	LOCATION	USE
VL-100	3-K	IST. ITR AMMO. SUPPLY POINT	S-M-6A	10-F	FIRE CONTROL TOWER
VL-101	4-K	ADMIN. BLDG.	VL-102	10-G	STORAGE (MOVED TO K-206)
VL-103	4-K	AMMO. MAGAZINE	S-VL-14	4-K	AMMO STORAGE
VL-104	4-K	"	VL-105	12-G	CLASSROOM
VL-105	4-K	"	S-VL-158	12-G	STORAGE TANK
VL-106	4-K	"	S-VL-171	10-G	CLASSROOM/COVR
VL-107	4-K	"	VL-172	11-E	"
VL-108	4-K	"	S-VL-18	4-K	AMMO MAGAZINE
VL-109	4-K	"	S-VL-17	4-K	"
VL-110	4-K	"	S-VL-18	4-K	"
VL-111	4-K	"	S-VL-19	4-K	"
VL-112	4-K	"	S-VL-20	4-K	"
VL-113	4-K	"	S-VL-21	4-K	"
S-RR-241	4-K	"	S-VL-22	4-K	GATE HOUSE
S-RR-242	3-K	"	VL-23	7-D	"
S-TC-130	4-K	"	S-VL-24	12-G	CLASSROOM/COVR
S-VL-159	11-D	MESS SHELTER	S-VL-178	1-M	RANGE TOWER
S-VL-167	11-D	"	VL-25	3-K	STORAGE
CO-312	11-D	MEDICAL (TRAILER)	S-VL-28	4-K	WATCH TOWER
VL-104	10-D	MESS HALL			
VL-106	10-D	ADMIN.			
VL-107	10-D	BARBERS HOUSE			
VL-109	10-D	CLASSROOM/COVR			
S-DC-4-C	9-D	"			
S-DC-6-C	10-D	"			
VL-120	12-D	COMMUNICATION AND INFO STATION			
S-VL-130	12-D	TRAINING BLDG/OTN			
VL-131	11-F	CLASSROOM/COVR			
VL-132	11-F	"			
VL-133	11-F	TRAINING BLDG/OTN			
VL-134	11-F	"			
VL-135	11-F	"			
S-VL-155	11-D	PUMP HOUSE			
S-VL-159	11-D	MESS SHELTER			
S-VL-114	8-P	CLASSROOM/COVR			
S-VL-126	5-F	VEHICULAR BRIDGE			
S-622	7-A	HISTORICAL MARKER (2)			
VL-162	1-M	STORAGE BLDG (MOVED TO GEIGER-A)			
VL-159	1-O	TRAINING BLDG/OTN			

LEGEND	
[Symbol]	BUILDINGS
[Symbol]	ASPHALT SURFACE
[Symbol]	EARTH-GRADED ROAD
[Symbol]	RAILROAD

MAP OF
RACE COURSE AREA
 CAMP LEJEUNE, NORTH CAROLINA
 SHOWING CONDITIONS ON
 JUNE 30, 1979





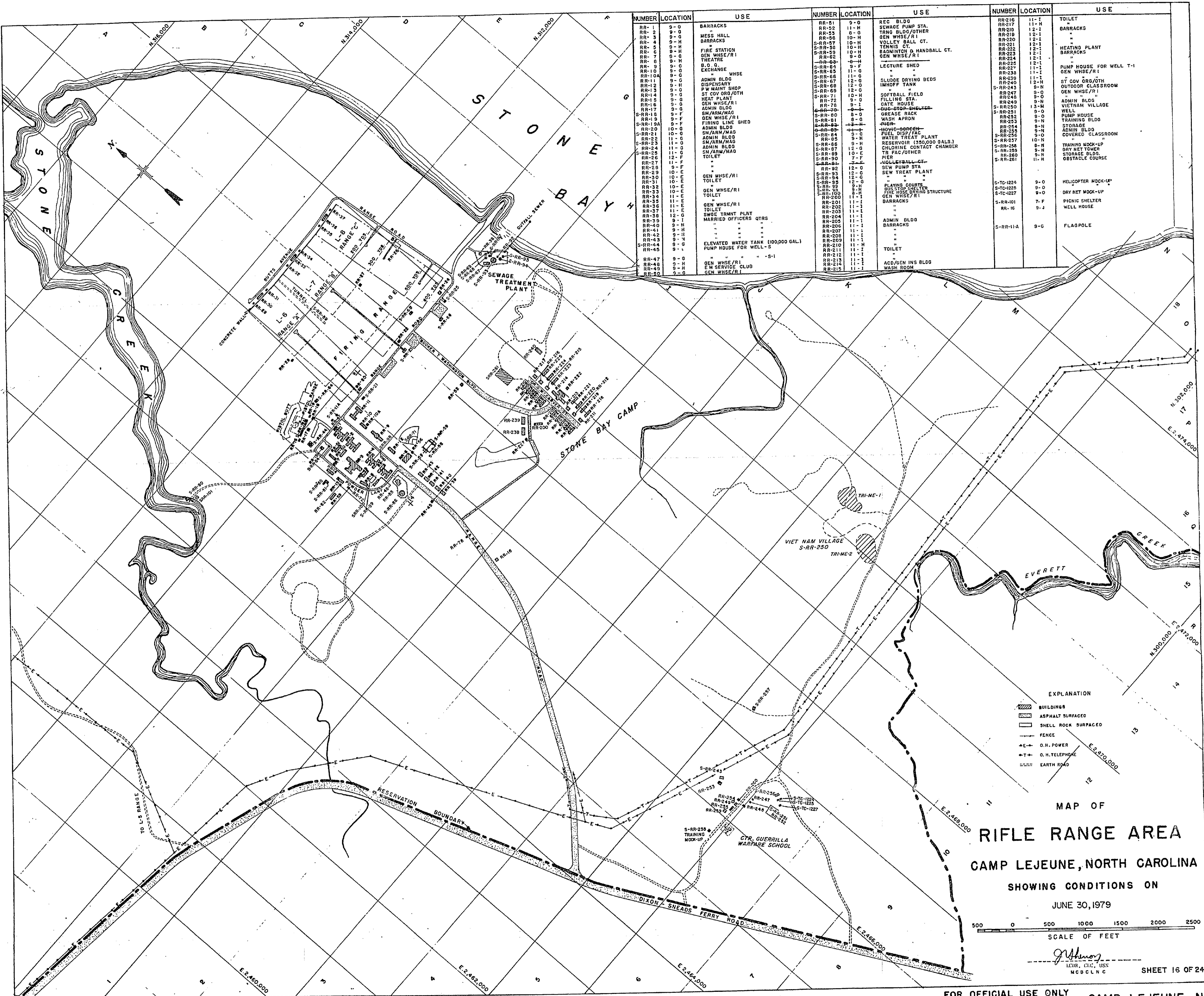


RANGES		
NUMBER	LOCATION	USE
M-207	5-C	NIGHT FIRE
K-302	7-F	ZERO BATTLE SIGHTS
K-211	5-C	MACHINE GUN
K-212	5-B	TECHNIQUE OF RIFLE FIRE
K-301	8-C	3.5 ROCKET
K-303	7-H	NIGHT ILLUMINATION/BI FIRMING
K-305	7-1	INF. WEAPONS DEMONSTRATION
K-306	8-H	3.5 ROCKET FIRE COMMANDS
K-309	8-J	FIRE/MOVEMENT
K-310	10-1	COVER/CONCEAL/CAMP
K-312	9-J	CHEMICAL/WF
K-315	6-L	LANDSCAPE FIRING
K-317	7-L	CLOSE COMBAT
K-319	7-M	B.A.R. RANGE
K-321	7-D	TRANSITION
K-322	7-P	REALISTIC TARGET
K-323	7-P	GRENADE
K-325	6-P	3.5 ROCKET
K-402	4-A	FIRE/MOVEMENT
K-403	2-A	ASSAULT
K-405	3-A	COMBAT TRANSITION
K-406	2-A	MACHINE GUN
K-407	1-B	QUICK REACTION
K-408	1-A	ADVANCE CLOSE COMBAT
K-209	6-A	IMMEDIATE ACTION/AMBUSH
K-326	9-0	EXPLOSIVE ORD DISPOSAL
K-314	8-K	FUND. OF DEFENSIVE-COMBAT

NUMBER	LOCATION	USE	NUMBER	LOCATION	USE
S-VL-174	9-K	CLASSROOM/COVR	VL-109	0-C	FIELD-GALLEY
S-VL-175	8-E	"	S-VL-108	8-0	WATER TANK
S-VL-177	7-P	RANGE TOWER	S-VL-100	0-0	WELL/RRRRV-POT
S-VL-179	5-7	"	VL-100	0-0	WELL-HOUSE
S-VL-180	5-7	RANGE OPNS TOWER	VL-100	0-0	ZIGZAG-BLDG/STN
VL-181	4-A	"	VL-112	4-A	CLASSROOM/COVR
			VL-124	0-0	COMMUNICATION-AND-AID-STATION
			VL-125	0-0	FRNG-BLDG/STN
			RR-70	8-F	RANGE HOUSE
			S-VL-142	8-J	CLASSROOM/COVR
			S-OC-21-C	2-A	OBSERVATION TOWER
			S-K-4-A	0-C	OBSERVATION TOWER
			S-K-5-A	8-J	CONTROL TOWER
			S-K-6-A	7-D	"
			S-K-7-A	4-A	"
			S-K-11-A	2-A	OBSERVATION TOWER
			S-VL-128	8-1	CLASSROOM/COVR
			VL-130	4-A	FRNG-BLDG/STN
			VL-132	0-0	"
			VL-136	0-0	CLASSROOM-FORTH
			VL-139	0-0	FRNG-BLDG/STN
			VL-140	0-0	"
			VL-141	0-0	"
			S-VL-143	8-1	CLASSROOM/COVR
			VL-144	0-0	FRNG-BLDG/STN
			VL-145	0-0	"
			VL-146	0-0	"
			VL-147	0-0	"
			VL-148	0-0	"
			VL-149	0-0	"
			VL-150	0-0	"
			S-VL-158	8-0	MESS SHELTER
			S-VL-159	8-0	"
			VL-160	0-0	"
			VL-172	8-0	TEL-EXCHANGE-BLDG
			CO-492	8-0	SICK CALL (TRAILER)
			VL-142	8-0	FRNG-BLDG/STN
			S-VL-142	8-0	CLASSROOM/COVR
			S-VL-163	8-0	MESS SHELTER
			S-VL-163	8-0	"
			VL-164	8-0	STORAGE
			S-VL-168	2-A	CONTROL TOWER
			VL-168	2-A	STORAGE
			VL-169	8-1	"
			S-T-3	8-C	OBSERVATION TOWER (FIRE CONTROL)
			S-VL-170	9-J	CLASSROOM/COVR

MAP OF
RHODES POINT AREA
CAMP LEJEUNE, NORTH CAROLINA
 SHOWING CONDITIONS ON
 JUNE 30, 1979.
 SCALE OF FEET
 500 0 500 1000 1500 2000 2500
 LEGEND
 [Symbol] BUILDINGS
 [Symbol] ASPHALT SURFACE
 [Symbol] EARTH-GRADED ROAD
 FOR OFFICIAL USE ONLY
 CAMP LEJEUNE, N.C.
 SHEET 15 OF 24





NUMBER	LOCATION	USE	NUMBER	LOCATION	USE	NUMBER	LOCATION	USE
RR-1	9-0	BARRACKS	RR-51	9-0	REC BLDG	RR-216	11-1	TOILET
RR-2	9-0	MESS HALL	RR-52	11-H	SEWAGE PUMP STA.	RR-217	12-H	BARRACKS
RR-3	9-0	BARRACKS	RR-53	10-0	TRNG BLDG/OTHER	RR-218	12-1	"
RR-4	9-0	BARRACKS	RR-54	10-H	GEN WHSE/R/I	RR-219	12-1	"
RR-5	9-0	FIRE STATION	S-RR-55	10-H	VOLLEY BALL CT.	RR-220	12-1	"
RR-6	9-0	GEN WHSE/R/I	S-RR-56	10-H	TENNIS CT.	RR-221	12-1	HEATING PLANT
RR-7	9-0	THEATRE	S-RR-57	10-H	BADMINTON & HANDBALL CT.	RR-222	12-1	BARRACKS
RR-8	9-0	B.O. EXCHANGE	RR-58	9-0	GEN WHSE/R/I	RR-223	12-1	"
RR-9	9-0	"	S-RR-59	10-H	"	RR-224	12-1	"
RR-10	9-0	ADMIN BLDG	RR-60	11-0	LECTURE SHED	RR-225	12-1	"
RR-11	9-0	DISPENSARY	S-RR-61	11-0	"	RR-226	11-1	PUMP HOUSE FOR WELL T-1
RR-12	9-0	P/W MAINT SHOP	S-RR-62	11-0	"	RR-227	11-1	GEN WHSE/R/I
RR-13	9-0	ST COV ORD/OTH	S-RR-63	11-0	SLUDGE DRYING BEDS	RR-228	11-1	ST COV ORD/OTH
RR-14	9-0	HEAT PLANT	S-RR-64	12-0	IMHOFF TANK	RR-229	11-1	OUTDOOR CLASSROOM
RR-15	9-0	GEN WHSE/R/I	S-RR-65	12-0	"	RR-230	9-0	GEN WHSE/R/I
RR-16	9-0	ADMIN BLDG	S-RR-66	12-0	SOFTBALL FIELD	RR-231	9-0	"
RR-17	9-0	SM/ARM/MAG	S-RR-67	12-0	FILLING STA.	RR-232	9-0	ADMIN BLDG
RR-18	9-0	SM/ARM/MAG	S-RR-68	12-0	OATE HOUSE	RR-233	9-0	VIETNAM VILLAGE
RR-19	9-0	FIRING LINE SHED	S-RR-69	12-0	DOG-STOP SHEDDER	RR-234	9-0	WELL
RR-20	10-0	ADMIN BLDG	S-RR-70	12-0	GREASE RACK	RR-235	9-0	PUMP HOUSE
S-RR-21	10-0	SM/ARM/MAG	S-RR-71	12-0	WASH APRON	RR-236	9-0	TRAINING BLDG
S-RR-22	11-0	ADMIN BLDG	S-RR-72	12-0	MOVE-POREFEEL	RR-237	9-0	STORAGE
S-RR-23	11-0	SM/ARM/MAG	S-RR-73	12-0	FUEL DISP/STG	RR-238	9-0	ADMIN BLDG
RR-24	11-0	ADMIN BLDG	S-RR-74	12-0	WATER TREAT PLANT	RR-239	9-0	COVERED CLASSROOM
RR-25	11-0	SM/ARM/MAG	S-RR-75	12-0	RESERVOIR (150,000 GALS.)	RR-240	9-0	TRAINING MCK-UP
RR-26	12-0	TOILET	S-RR-76	12-0	CHILDREN CONTACT CHAMBER	RR-241	9-0	DRY NET TOWER
RR-27	11-0	"	S-RR-77	12-0	TR FAC/OTHER	RR-242	9-0	STORAGE BLDG.
RR-28	11-0	"	S-RR-78	12-0	"	RR-243	9-0	OBSTACLE COURSE
RR-29	11-0	"	S-RR-79	12-0	"			
RR-30	10-E	GEN WHSE/R/I	RR-80	12-0	VOLLEYBALL CT.			
RR-31	10-E	TOILET	RR-81	12-0	SEW PUMP STA			
RR-32	10-E	GEN WHSE/R/I	S-RR-82	12-0	SEW TREAT PLANT			
RR-33	10-E	TOILET	S-RR-83	12-0	"			
RR-34	11-E	"	S-RR-84	12-0	"			
RR-35	11-E	GEN WHSE/R/I	S-RR-85	12-0	"			
RR-36	11-E	TOILET	S-RR-86	12-0	"			
RR-37	11-E	TOILET	S-RR-87	12-0	"			
RR-38	12-0	SWG TRNMT PLNT	S-RR-88	12-0	"			
RR-39	9-1	MARRIED OFFICERS QTRS	S-RR-89	12-0	"			
RR-40	9-1	"	S-RR-90	12-0	"			
RR-41	9-1	"	S-RR-91	12-0	"			
RR-42	9-1	"	S-RR-92	12-0	"			
RR-43	9-1	"	S-RR-93	12-0	"			
RR-44	9-1	"	S-RR-94	12-0	"			
RR-45	9-1	"	S-RR-95	12-0	"			
RR-46	9-1	"	S-RR-96	12-0	"			
RR-47	9-0	ELEVATED WATER TANK (100,000 GAL.)	S-RR-97	12-0	"			
RR-48	9-0	PUMP HOUSE FOR WELL-S	S-RR-98	12-0	"			
RR-49	9-0	GEN WHSE/R/I	S-RR-99	12-0	"			
RR-50	9-0	GEN WHSE/R/I	S-RR-100	12-0	"			
RR-51	9-0	GEN WHSE/R/I	S-RR-101	12-0	"			
RR-52	9-0	GEN WHSE/R/I	S-RR-102	12-0	"			
RR-53	9-0	GEN WHSE/R/I	S-RR-103	12-0	"			
RR-54	9-0	GEN WHSE/R/I	S-RR-104	12-0	"			
RR-55	9-0	GEN WHSE/R/I	S-RR-105	12-0	"			
RR-56	9-0	GEN WHSE/R/I	S-RR-106	12-0	"			
RR-57	9-0	GEN WHSE/R/I	S-RR-107	12-0	"			
RR-58	9-0	GEN WHSE/R/I	S-RR-108	12-0	"			
RR-59	9-0	GEN WHSE/R/I	S-RR-109	12-0	"			
RR-60	9-0	GEN WHSE/R/I	S-RR-110	12-0	"			
RR-61	9-0	GEN WHSE/R/I	S-RR-111	12-0	"			
RR-62	9-0	GEN WHSE/R/I	S-RR-112	12-0	"			
RR-63	9-0	GEN WHSE/R/I	S-RR-113	12-0	"			
RR-64	9-0	GEN WHSE/R/I	S-RR-114	12-0	"			
RR-65	9-0	GEN WHSE/R/I	S-RR-115	12-0	"			
RR-66	9-0	GEN WHSE/R/I	S-RR-116	12-0	"			
RR-67	9-0	GEN WHSE/R/I	S-RR-117	12-0	"			
RR-68	9-0	GEN WHSE/R/I	S-RR-118	12-0	"			
RR-69	9-0	GEN WHSE/R/I	S-RR-119	12-0	"			
RR-70	9-0	GEN WHSE/R/I	S-RR-120	12-0	"			
RR-71	9-0	GEN WHSE/R/I	S-RR-121	12-0	"			
RR-72	9-0	GEN WHSE/R/I	S-RR-122	12-0	"			
RR-73	9-0	GEN WHSE/R/I	S-RR-123	12-0	"			
RR-74	9-0	GEN WHSE/R/I	S-RR-124	12-0	"			
RR-75	9-0	GEN WHSE/R/I	S-RR-125	12-0	"			
RR-76	9-0	GEN WHSE/R/I	S-RR-126	12-0	"			
RR-77	9-0	GEN WHSE/R/I	S-RR-127	12-0	"			
RR-78	9-0	GEN WHSE/R/I	S-RR-128	12-0	"			
RR-79	9-0	GEN WHSE/R/I	S-RR-129	12-0	"			
RR-80	9-0	GEN WHSE/R/I	S-RR-130	12-0	"			
RR-81	9-0	GEN WHSE/R/I	S-RR-131	12-0	"			
RR-82	9-0	GEN WHSE/R/I	S-RR-132	12-0	"			
RR-83	9-0	GEN WHSE/R/I	S-RR-133	12-0	"			
RR-84	9-0	GEN WHSE/R/I	S-RR-134	12-0	"			
RR-85	9-0	GEN WHSE/R/I	S-RR-135	12-0	"			
RR-86	9-0	GEN WHSE/R/I	S-RR-136	12-0	"			
RR-87	9-0	GEN WHSE/R/I	S-RR-137	12-0	"			
RR-88	9-0	GEN WHSE/R/I	S-RR-138	12-0	"			
RR-89	9-0	GEN WHSE/R/I	S-RR-139	12-0	"			
RR-90	9-0	GEN WHSE/R/I	S-RR-140	12-0	"			
RR-91	9-0	GEN WHSE/R/I	S-RR-141	12-0	"			
RR-92	9-0	GEN WHSE/R/I	S-RR-142	12-0	"			
RR-93	9-0	GEN WHSE/R/I	S-RR-143	12-0	"			
RR-94	9-0	GEN WHSE/R/I	S-RR-144	12-0	"			
RR-95	9-0	GEN WHSE/R/I	S-RR-145	12-0	"			
RR-96	9-0	GEN WHSE/R/I	S-RR-146	12-0	"			
RR-97	9-0	GEN WHSE/R/I	S-RR-147	12-0	"			
RR-98	9-0	GEN WHSE/R/I	S-RR-148	12-0	"			
RR-99	9-0	GEN WHSE/R/I	S-RR-149	12-0	"			
RR-100	9-0	GEN WHSE/R/I	S-RR-150	12-0	"			

EXPLANATION

- Buildings
- Asphalt Surfaced
- Shell Rock Surfaced
- Fence
- O.H. Power
- O.H. Telephone
- Earth Road


MAP OF
RIFLE RANGE AREA
 CAMP LEJEUNE, NORTH CAROLINA
 SHOWING CONDITIONS ON
 JUNE 30, 1979

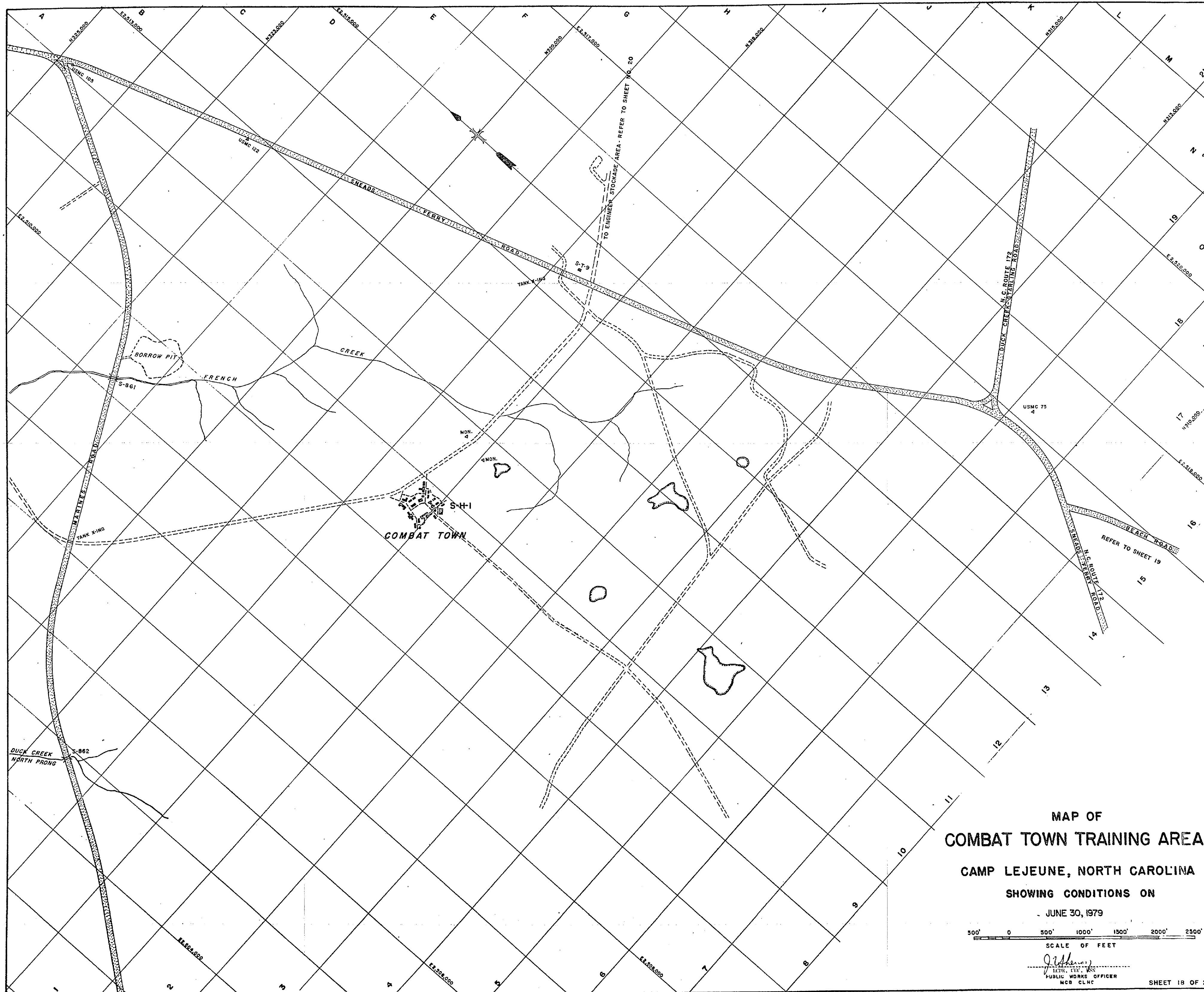
SCALE OF FEET
 0 500 1000 1500 2000 2500

FOR OFFICIAL USE ONLY
 CAMP LEJEUNE, N.C.

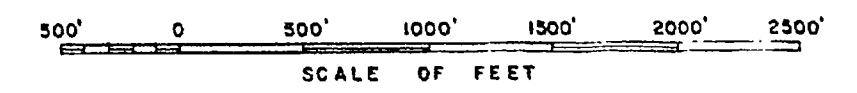
SHEET 16 OF 24








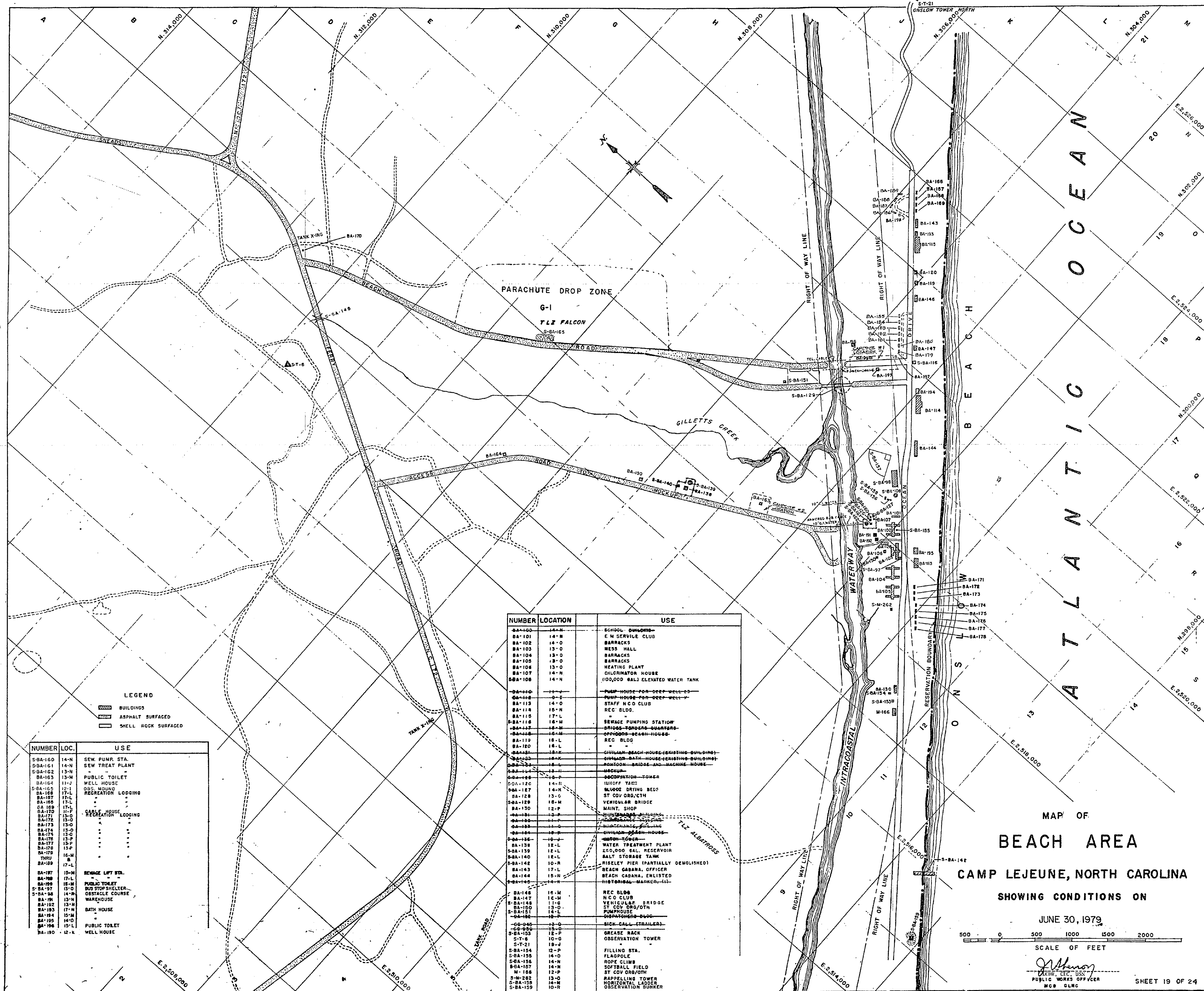
MAP OF
COMBAT TOWN TRAINING AREA
 CAMP LEJEUNE, NORTH CAROLINA
 SHOWING CONDITIONS ON
 JUNE 30, 1979



J. J. Johnson
 PUBLIC WORKS OFFICER
 MCB CLMC

SHEET 18 OF 24





LEGEND

BUILDINGS
 ASPHALT SURFACED
 SHELL ROCK SURFACED

NUMBER	LOC.	USE
S-BA-160	14-N	SEW. PUMP STA.
S-BA-161	14-N	SEW TREAT PLANT
S-BA-162	13-N	"
BA-163	13-M	PUBLIC TOILET
BA-164	11-P	WELL HOUSE
S-BA-165	12-L	DIS. MOUND
BA-166	17-L	RECREATION LODGING
BA-167	17-L	"
BA-168	17-L	"
BA-169	17-L	"
BA-170	11-P	SEW. HOUSE
BA-171	13-D	RECREATION LODGING
BA-172	13-D	"
BA-173	13-D	"
BA-174	13-D	"
BA-175	13-P	"
BA-176	13-P	"
BA-177	13-P	"
BA-178	13-P	"
7700	8	"
BA-179	16-M	"
BA-180	17-L	"
BA-181	15-M	SEWAGE LIFT STL.
BA-182	17-L	"
BA-183	18-M	PUBLIC TOILET
S-BA-184	13-D	BUS STOP SHELTER
S-BA-185	14-N	OBSTACLE COURSE
BA-186	13-N	WAREHOUSE
BA-187	13-M	"
BA-188	17-M	BATH HOUSE
BA-189	15-M	"
BA-190	14-D	PUBLIC TOILET
BA-191	12-L	WELL HOUSE

NUMBER	LOCATION	USE
BA-100	14-N	SCHOOL BUILDING
BA-101	14-N	E.M. SERVICE CLUB
BA-102	14-O	BARRACKS
BA-103	13-D	MESS HALL
BA-104	13-D	BARRACKS
BA-105	13-D	BARRACKS
BA-106	13-O	HEATING PLANT
BA-107	14-N	CHLORINATOR HOUSE
S-BA-108	14-N	100,000 GALS ELEVATED WATER TANK
BA-109	11-J	PUMP HOUSE FOR DEEP WELL
BA-110	14-O	PUMP HOUSE FOR DEEP WELL
BA-111	14-O	STAFF N.C.O. CLUB
BA-112	14-O	REC. BLDG.
BA-113	17-L	REC. BLDG.
BA-114	18-M	REC. BLDG.
BA-115	17-L	REC. BLDG.
BA-116	18-M	REC. BLDG.
BA-117	18-M	REC. BLDG.
BA-118	18-M	REC. BLDG.
BA-119	18-L	REC. BLDG.
BA-120	18-L	REC. BLDG.
BA-121	18-L	REC. BLDG.
BA-122	18-L	REC. BLDG.
BA-123	18-L	REC. BLDG.
BA-124	18-L	REC. BLDG.
BA-125	18-L	REC. BLDG.
BA-126	18-L	REC. BLDG.
BA-127	18-L	REC. BLDG.
BA-128	13-O	ST. COV. ORG./OTH.
BA-129	18-M	VEHICULAR BRIDGE
BA-130	12-P	MAINT. SHED
BA-131	11-P	MAINT. SHED
BA-132	11-P	MAINT. SHED
BA-133	11-P	MAINT. SHED
BA-134	18-M	MAINT. SHED
BA-135	18-M	MAINT. SHED
BA-136	18-M	MAINT. SHED
BA-137	18-M	MAINT. SHED
BA-138	12-L	WATER TREATMENT PLANT
BA-139	12-L	250,000 GALS. RESERVOIR
BA-140	18-L	SALT STORAGE TANK
BA-141	18-M	SALT STORAGE TANK
BA-142	10-M	RISLEY PIER (PARTIALLY DEMOLISHED)
BA-143	17-L	BEACH CABANA, OFFICER
BA-144	18-M	BEACH CABANA, ENLISTED
BA-145	14-N	HISTORICAL MARKER, III
BA-146	16-M	REC. BLDG.
BA-147	16-M	N.C.O. CLUB
BA-148	11-L	VEHICULAR BRIDGE
BA-149	13-O	ST. COV. ORG./OTH.
S-BA-150	14-L	PUMP HOUSE
S-BA-151	14-L	PUMP HOUSE
S-BA-152	14-L	PUMP HOUSE
S-BA-153	14-L	PUMP HOUSE
S-BA-154	12-P	FILLING STA.
S-BA-155	14-O	FLAGPOLE
S-BA-156	14-M	ROPE CLIMB
S-BA-157	14-M	SOFTBALL FIELD
M-168	12-P	ST. COV. ORG./OTH.
S-BA-169	13-O	PARADELINE TOWER
S-BA-170	14-M	HORIZONTAL LADDER
S-BA-171	10-N	OBSERVATION SUNNER

MAP OF
BEACH AREA
CAMP LEJEUNE, NORTH CAROLINA

SHOWING CONDITIONS ON

JUNE 30, 1973

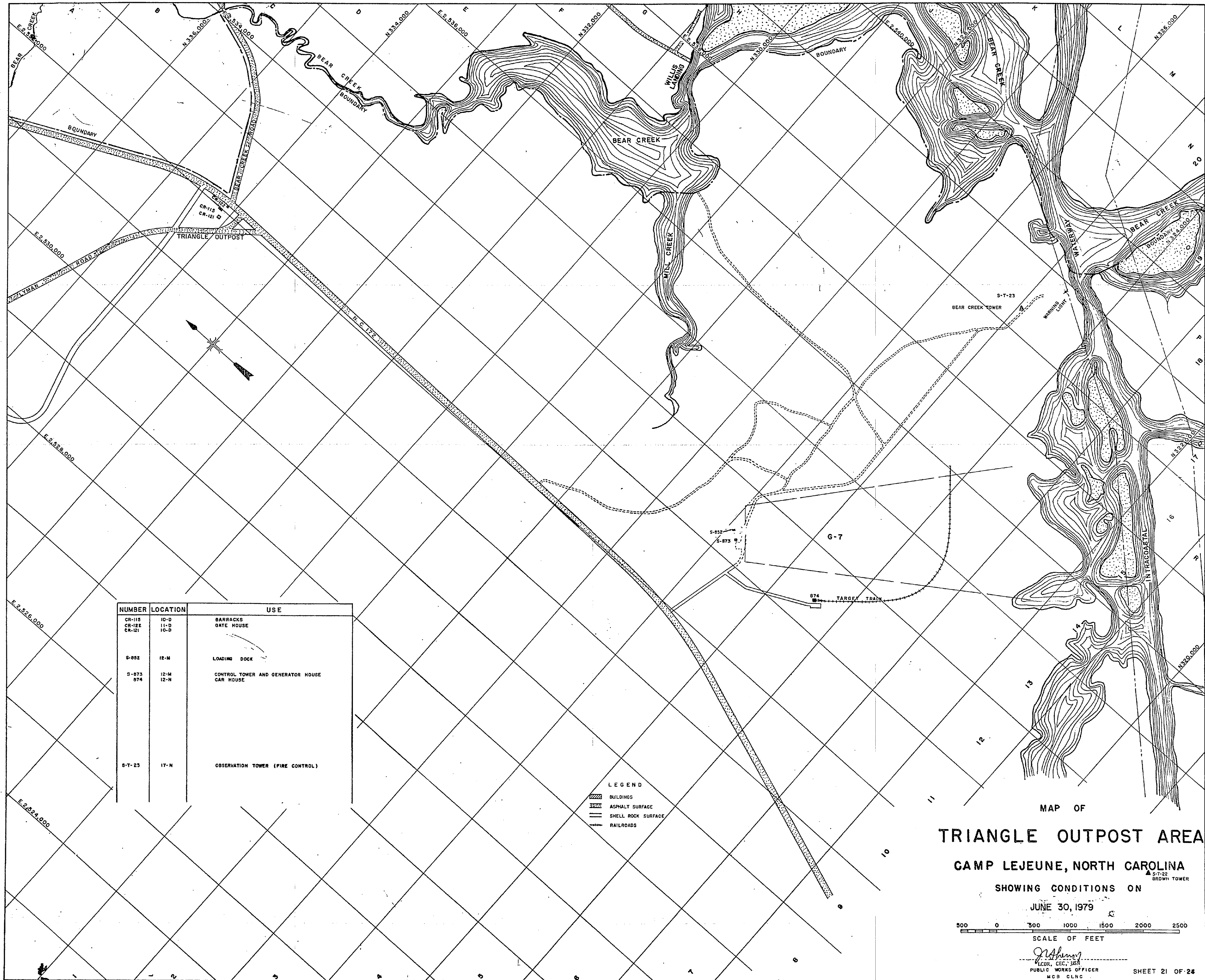
SCALE OF FEET
0 500 1000 1500 2000

John H. ...
PUBLIC WORKS OFFICER
MGR. CLNC

SHEET 19 OF 24







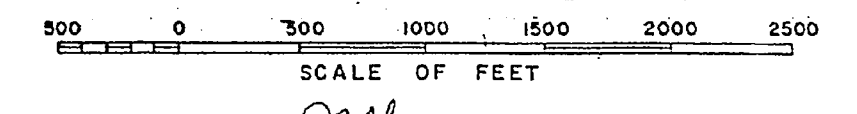
NUMBER	LOCATION	USE
CR-115	10-D	BARRACKS
CR-121	11-D	GATE HOUSE
CR-121	10-D	
S-892	12-N	LOADING DOCK
S-873	12-M	CONTROL TOWER AND GENERATOR HOUSE
874	12-N	CAR HOUSE
S-T-23	17-N	OBSERVATION TOWER (FIRE CONTROL)

LEGEND
 [Symbol] BUILDINGS
 [Symbol] ASPHALT SURFACE
 [Symbol] SHELL ROCK SURFACE
 [Symbol] RAILROADS

MAP OF
TRIANGLE OUTPOST AREA

CAMP LEJEUNE, NORTH CAROLINA

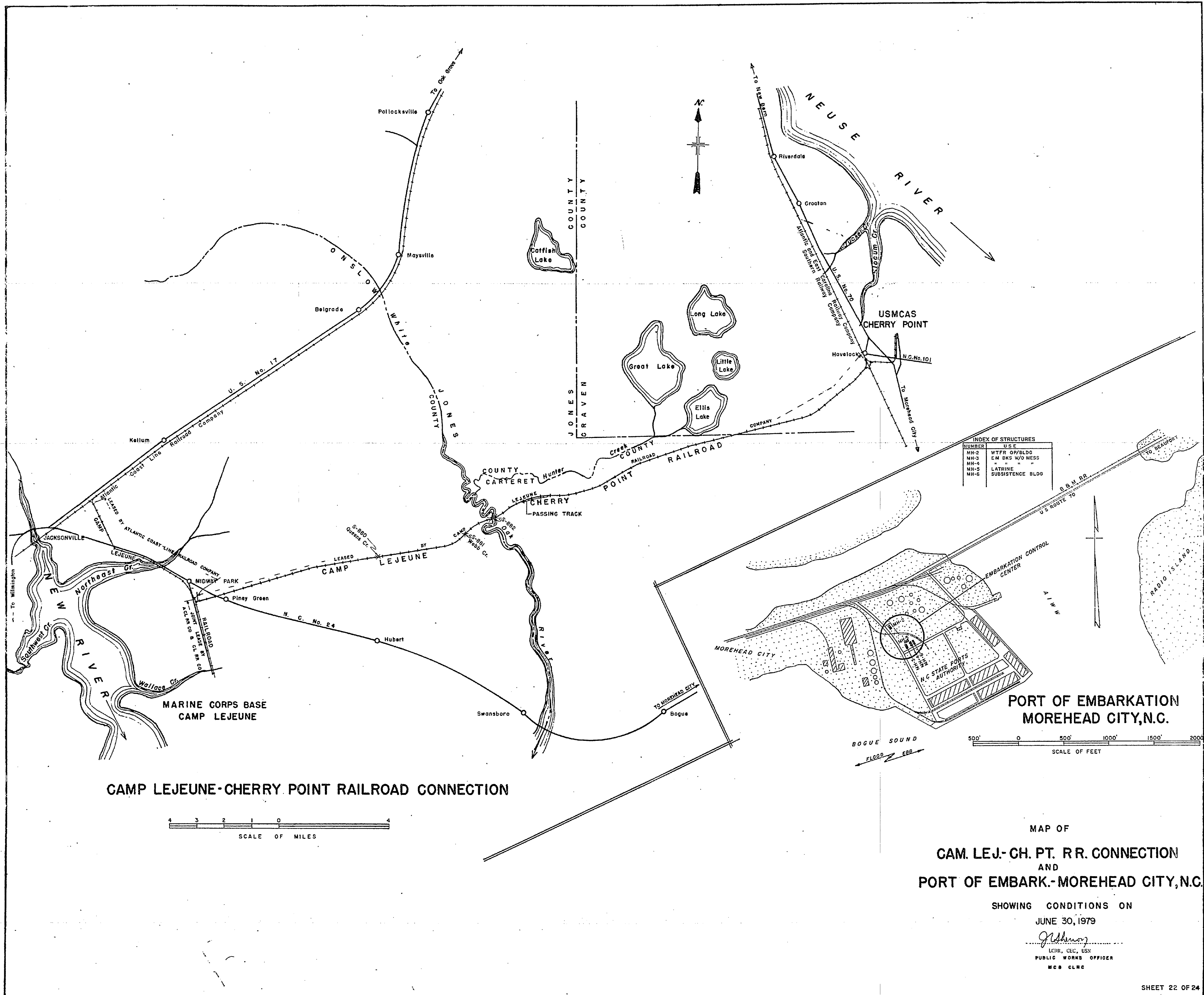
SHOWING CONDITIONS ON
 JUNE 30, 1979



[Signature]
 CORP. SEC. USA
 PUBLIC WORKS OFFICER
 MCB CLNC

SHEET 21 OF 24





CAMP LEJEUNE-CHERRY POINT RAILROAD CONNECTION

**MAP OF
CAM. LEJ.-CH. PT. R.R. CONNECTION
AND
PORT OF EMBARK.-MOREHEAD CITY, N.C.**

SHOWING CONDITIONS ON
JUNE 30, 1979

J. Johnson
LCMR, CEC, USN
PUBLIC WORKS OFFICER
MCB CLRC

