

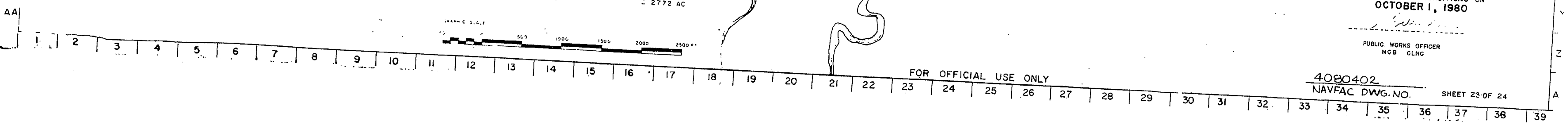

MAP OF
 AIR STATION AREA
 MARINE CORPS AIR STATION
 (HELICOPTOR)
 NEW RIVER
 JACKSONVILLE, NORTH CAROLINA
 SHOWING CONDITIONS ON
 OCTOBER 1, 1980

PUBLIC WORKS OFFICER
 MGB CLNC

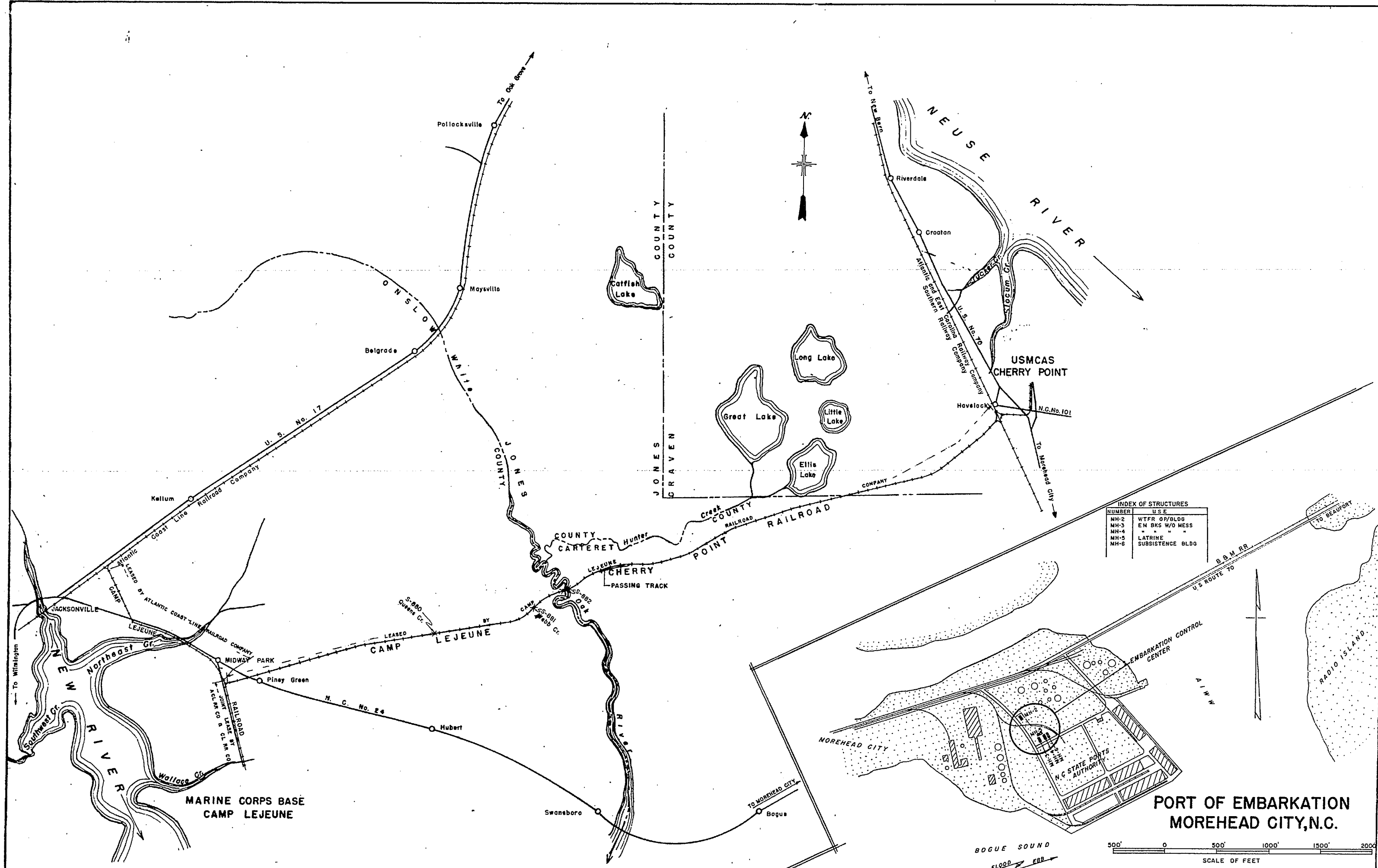
4080402
 NAVFAC DWG. NO. SHEET 23 OF 24

FOR OFFICIAL USE ONLY

LAND AREA GOVT OWNED ± 2772 AC







INDEX OF STRUCTURES

NUMBER	USE
MH-2	WTR GR/BLDG
MH-3	EM BKS W/O MESS
MH-4	"
MH-5	LATRINE
MH-6	SUBSISTENCE BLDG

CAMP LEJEUNE-CHERRY POINT RAILROAD CONNECTION

MAP OF
 CAM. LEJ.-CH. PT. R.R. CONNECTION
 AND
 PORT OF EMBARK.-MOREHEAD CITY, N.C.

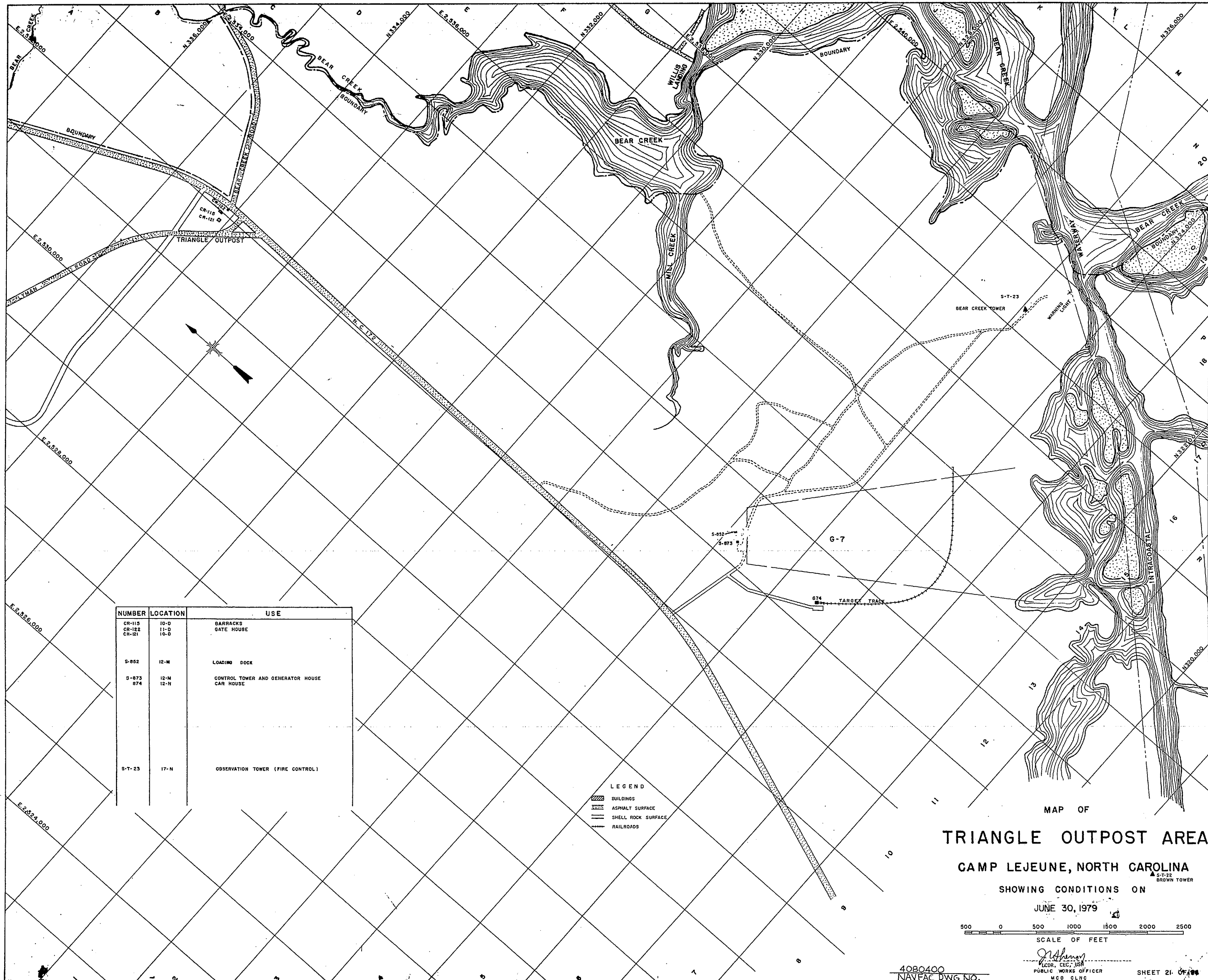
SHOWING CONDITIONS ON
 JUNE 30, 1979

J. H. H. H.
 LEJ. CEC, USN
 PUBLIC WORKS OFFICER
 MCB CLWC

4080401
 NAVFAC DWG NO.

SHEET 22 OF 24





NUMBER	LOCATION	USE
CR-119	10-D	BARRACKS
CR-120	11-D	GATE HOUSE
CR-121	10-D	
S-852	12-N	LOADING DOCK
S-873	12-N	CONTROL TOWER AND GENERATOR HOUSE
874	12-N	CAR HOUSE
S-T-23	17-N	OBSERVATION TOWER (FIRE CONTROL)

LEGEND

- BUILDINGS
- ASPHALT SURFACE
- SHELL ROCK SURFACE
- RAILROADS

MAP OF
TRIANGLE OUTPOST AREA
 CAMP LEJEUNE, NORTH CAROLINA
 SHOWING CONDITIONS ON
 JUNE 30, 1979

500 0 500 1000 1500 2000 2500
 SCALE OF FEET

4080400
 NAVFAC DWG NO.

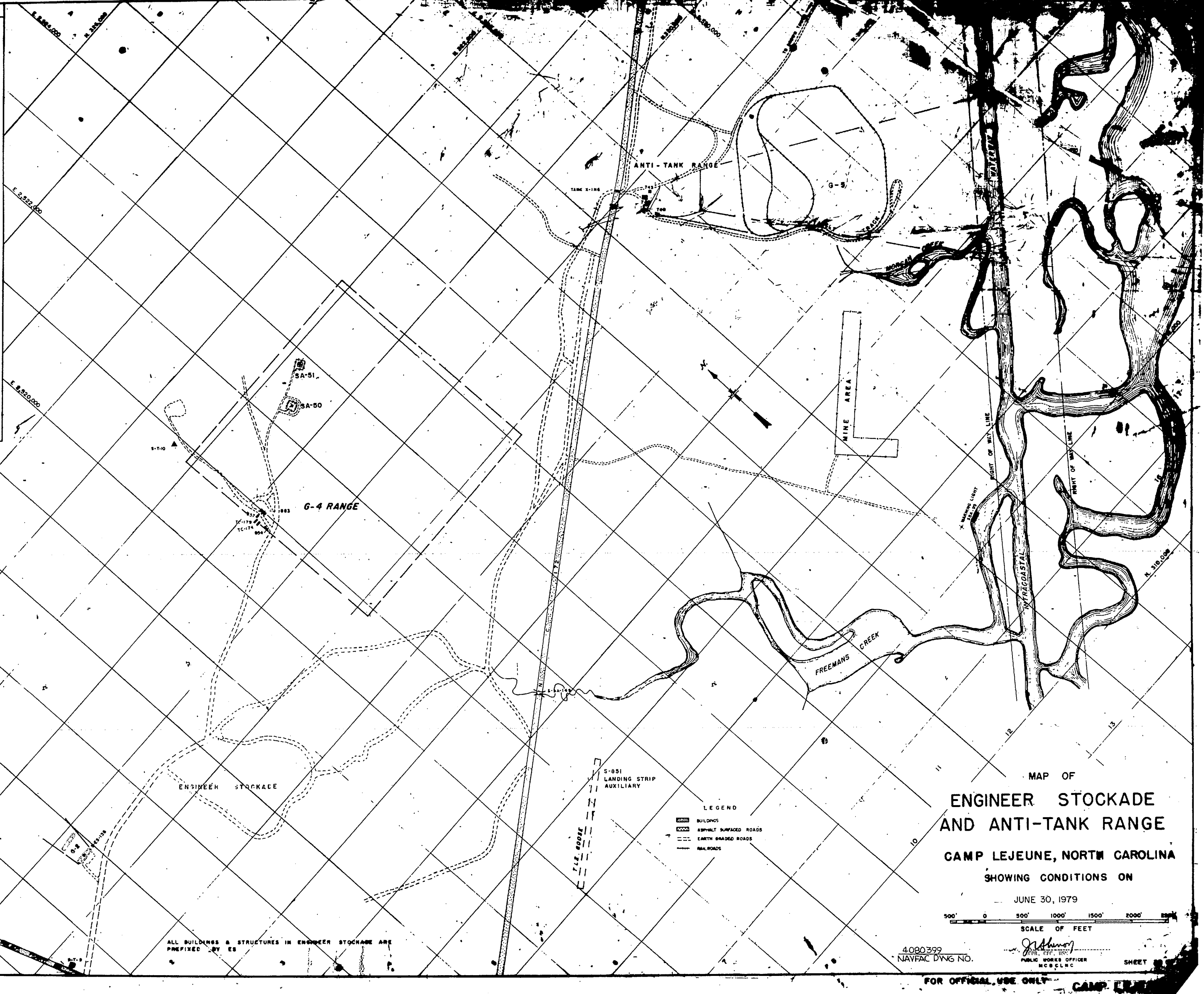
[Signature]
 PUBLIC WORKS OFFICER
 MCD CLNC

SHEET 21 OF 22

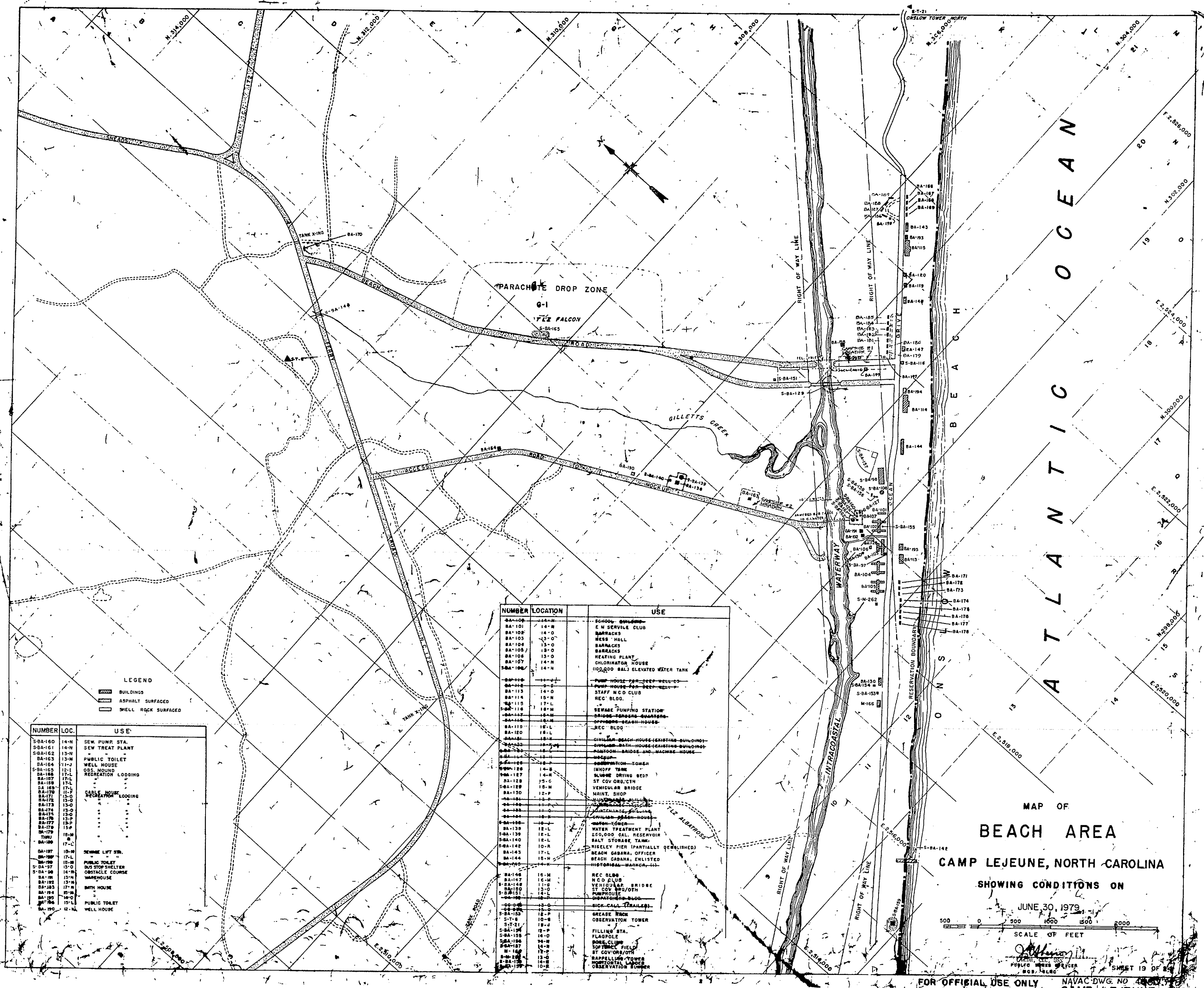
FOR OFFICIAL USE ONLY CAMP LEJEUNE, N.C.



GRID REFERENCE	USE
10-010	ST-COY-ENG/OTN
10-015	COMM ETG H/SHOP
10-020	ST-COY-ENG/OTN
10-025	ST-COY-ENG/OTN
10-030	ST-COY-ENG/OTN
10-035	ST-COY-ENG/OTN
10-040	ST-COY-ENG/OTN
10-045	ST-COY-ENG/OTN
10-050	ST-COY-ENG/OTN
10-055	ST-COY-ENG/OTN
10-060	ST-COY-ENG/OTN
10-065	ST-COY-ENG/OTN
10-070	ST-COY-ENG/OTN
10-075	ST-COY-ENG/OTN
10-080	ST-COY-ENG/OTN
10-085	ST-COY-ENG/OTN
10-090	ST-COY-ENG/OTN
10-095	ST-COY-ENG/OTN
10-100	ST-COY-ENG/OTN
10-105	ST-COY-ENG/OTN
10-110	ST-COY-ENG/OTN
10-115	ST-COY-ENG/OTN
10-120	ST-COY-ENG/OTN
10-125	ST-COY-ENG/OTN
10-130	ST-COY-ENG/OTN
10-135	ST-COY-ENG/OTN
10-140	ST-COY-ENG/OTN
10-145	ST-COY-ENG/OTN
10-150	ST-COY-ENG/OTN
10-155	ST-COY-ENG/OTN
10-160	ST-COY-ENG/OTN
10-165	ST-COY-ENG/OTN
10-170	ST-COY-ENG/OTN
10-175	ST-COY-ENG/OTN
10-180	ST-COY-ENG/OTN
10-185	ST-COY-ENG/OTN
10-190	ST-COY-ENG/OTN
10-195	ST-COY-ENG/OTN
10-200	ST-COY-ENG/OTN
10-205	ST-COY-ENG/OTN
10-210	ST-COY-ENG/OTN
10-215	ST-COY-ENG/OTN
10-220	ST-COY-ENG/OTN
10-225	ST-COY-ENG/OTN
10-230	ST-COY-ENG/OTN
10-235	ST-COY-ENG/OTN
10-240	ST-COY-ENG/OTN
10-245	ST-COY-ENG/OTN
10-250	ST-COY-ENG/OTN
10-255	ST-COY-ENG/OTN
10-260	ST-COY-ENG/OTN
10-265	ST-COY-ENG/OTN
10-270	ST-COY-ENG/OTN
10-275	ST-COY-ENG/OTN
10-280	ST-COY-ENG/OTN
10-285	ST-COY-ENG/OTN
10-290	ST-COY-ENG/OTN
10-295	ST-COY-ENG/OTN
10-300	ST-COY-ENG/OTN
10-305	ST-COY-ENG/OTN
10-310	ST-COY-ENG/OTN
10-315	ST-COY-ENG/OTN
10-320	ST-COY-ENG/OTN
10-325	ST-COY-ENG/OTN
10-330	ST-COY-ENG/OTN
10-335	ST-COY-ENG/OTN
10-340	ST-COY-ENG/OTN
10-345	ST-COY-ENG/OTN
10-350	ST-COY-ENG/OTN
10-355	ST-COY-ENG/OTN
10-360	ST-COY-ENG/OTN
10-365	ST-COY-ENG/OTN
10-370	ST-COY-ENG/OTN
10-375	ST-COY-ENG/OTN
10-380	ST-COY-ENG/OTN
10-385	ST-COY-ENG/OTN
10-390	ST-COY-ENG/OTN
10-395	ST-COY-ENG/OTN
10-400	ST-COY-ENG/OTN
10-405	ST-COY-ENG/OTN
10-410	ST-COY-ENG/OTN
10-415	ST-COY-ENG/OTN
10-420	ST-COY-ENG/OTN
10-425	ST-COY-ENG/OTN
10-430	ST-COY-ENG/OTN
10-435	ST-COY-ENG/OTN
10-440	ST-COY-ENG/OTN
10-445	ST-COY-ENG/OTN
10-450	ST-COY-ENG/OTN
10-455	ST-COY-ENG/OTN
10-460	ST-COY-ENG/OTN
10-465	ST-COY-ENG/OTN
10-470	ST-COY-ENG/OTN
10-475	ST-COY-ENG/OTN
10-480	ST-COY-ENG/OTN
10-485	ST-COY-ENG/OTN
10-490	ST-COY-ENG/OTN
10-495	ST-COY-ENG/OTN
10-500	ST-COY-ENG/OTN







LEGEND

BUILDINGS
 ASPHALT SURFACED
 SHELL ROCK SURFACED

NUMBER	LOC.	USE
S-BA-160	14-N	SEW. PUMP STA.
S-BA-161	14-N	SEW TREAT PLANT
S-BA-162	13-N	"
BA-163	13-M	PUBLIC TOILET
BA-164	11-J	WELL HOUSE
S-BA-165	12-L	DES. HOUSING
BA-166	17-L	RECREATION LODGING
BA-167	17-L	"
BA-168	17-L	"
BA-169	17-L	"
BA-170	11-P	"
BA-171	13-D	"
BA-172	13-D	"
BA-173	13-D	"
BA-174	13-D	"
BA-175	13-P	"
BA-176	13-P	"
BA-177	15-P	"
BA-178	16-M	"
BA-179	17-C	"
BA-180	17-C	"
BA-181	17-L	SEWAGE LIFT STN.
BA-182	15-M	PUBLIC TOILET
S-BA-183	15-D	DUST STOP SHELTER
S-BA-184	14-M	OBSTACLE COURSE
BA-185	13-M	WAREHOUSE
BA-186	13-M	"
BA-187	13-M	BATH HOUSE
BA-188	15-M	"
BA-189	14-D	PUBLIC TOILET
BA-190	12-L	WELL HOUSE

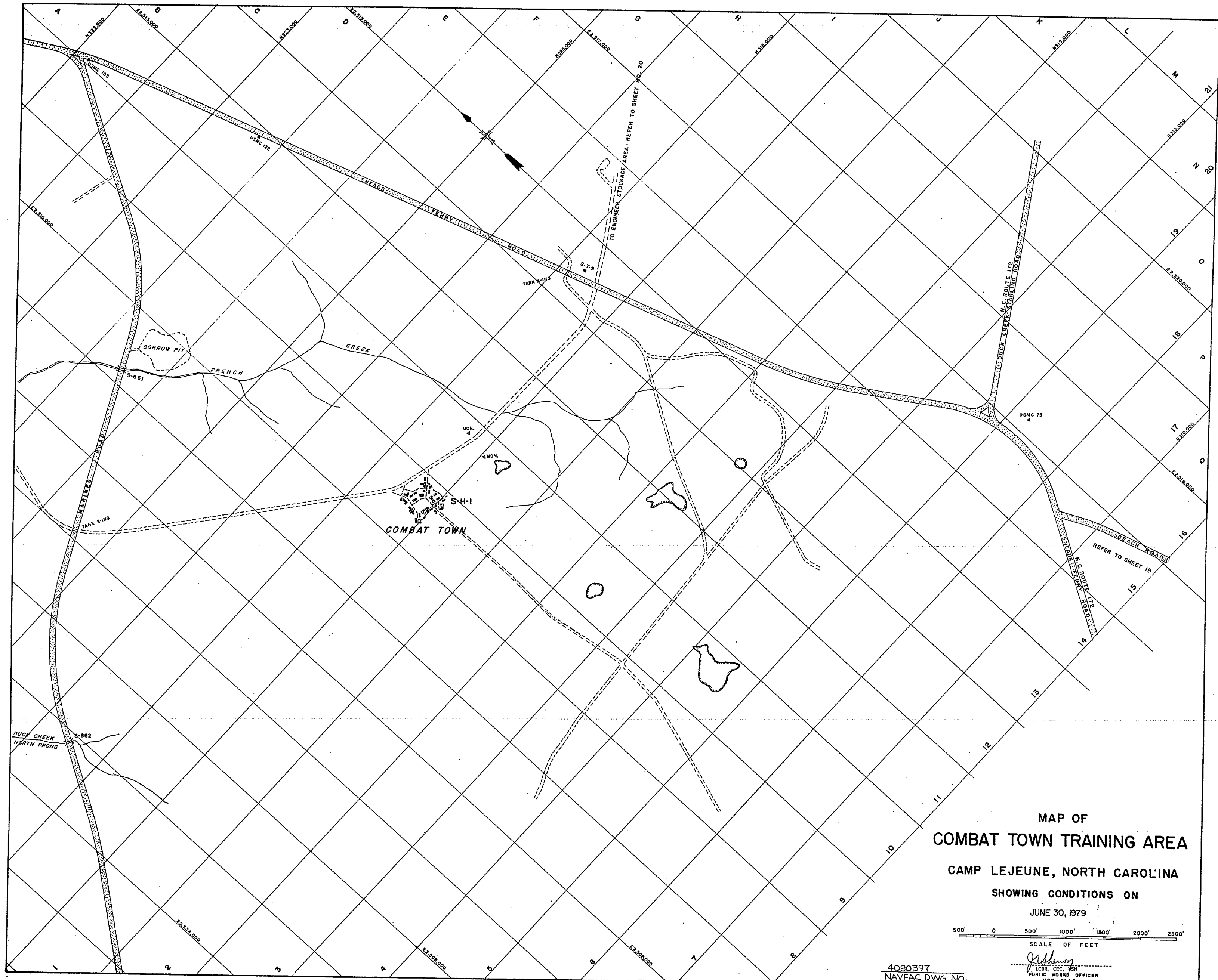
NUMBER	LOCATION	USE
BA-100	14-N	SCHOOL
BA-101	14-N	E. M. SERVICE CLUB
BA-102	14-O	BARACKS
BA-103	13-O	MESS HALL
BA-104	13-O	BARACKS
BA-105	13-O	BARACKS
BA-106	13-O	HEATING PLANT
BA-107	14-N	CHLORINATION HOUSE
S-BA-108	14-N	100,000 GAL. ELEVATED WATER TANK
S-BA-109	14-N	"
S-BA-110	14-N	"
BA-111	14-O	PUMP HOUSE FOR DEEP WELL
BA-112	14-O	PUMP HOUSE FOR DEEP WELL
BA-113	14-O	STAFF H.Q. CLUB
BA-114	15-M	REC. BLDG.
BA-115	17-L	"
S-BA-116	18-M	REAR PUMPING STATION
BA-117	18-M	BRIDGE PUMPING STATION
BA-118	18-M	OFFICERS BEACH HOUSE
BA-119	18-L	REC. BLDG.
BA-120	18-L	"
BA-121	18-L	"
BA-122	18-L	"
BA-123	18-L	"
BA-124	18-L	"
BA-125	18-L	"
BA-126	18-L	"
BA-127	14-E	INHOFF TANK
BA-128	14-E	BLM. DRIVING BEDD.
BA-129	15-C	ST. COV. CRICH
BA-130	12-P	VEHICULAR BRIDGE
BA-131	12-P	VEHICULAR BRIDGE
BA-132	12-P	VEHICULAR BRIDGE
BA-133	12-P	VEHICULAR BRIDGE
BA-134	12-P	VEHICULAR BRIDGE
BA-135	12-P	VEHICULAR BRIDGE
BA-136	12-P	VEHICULAR BRIDGE
BA-137	12-P	VEHICULAR BRIDGE
BA-138	12-P	VEHICULAR BRIDGE
BA-139	12-P	VEHICULAR BRIDGE
BA-140	12-P	VEHICULAR BRIDGE
BA-141	12-P	VEHICULAR BRIDGE
BA-142	10-N	RISLEY PIER (PARTIALLY DESTROYED)
BA-143	17-L	BEACH CABANA, OFFICERS
BA-144	18-M	BEACH CABANA, ENLISTED
BA-145	18-M	HISTORICAL MARKER, ILL.
BA-146	16-M	REC. BLDG.
BA-147	16-M	N.C. CLUB
S-BA-148	11-O	VEHICULAR BRIDGE
S-BA-149	11-O	VEHICULAR BRIDGE
S-BA-150	11-O	VEHICULAR BRIDGE
S-BA-151	11-O	VEHICULAR BRIDGE
S-BA-152	11-O	VEHICULAR BRIDGE
S-BA-153	11-O	VEHICULAR BRIDGE
S-BA-154	11-O	VEHICULAR BRIDGE
S-BA-155	11-O	VEHICULAR BRIDGE
S-BA-156	11-O	VEHICULAR BRIDGE
S-BA-157	11-O	VEHICULAR BRIDGE
S-BA-158	11-O	VEHICULAR BRIDGE
S-BA-159	11-O	VEHICULAR BRIDGE
S-BA-160	11-O	VEHICULAR BRIDGE
S-BA-161	11-O	VEHICULAR BRIDGE
S-BA-162	11-O	VEHICULAR BRIDGE
S-BA-163	11-O	VEHICULAR BRIDGE
S-BA-164	11-O	VEHICULAR BRIDGE
S-BA-165	11-O	VEHICULAR BRIDGE
S-BA-166	11-O	VEHICULAR BRIDGE
S-BA-167	11-O	VEHICULAR BRIDGE
S-BA-168	11-O	VEHICULAR BRIDGE
S-BA-169	11-O	VEHICULAR BRIDGE
S-BA-170	11-O	VEHICULAR BRIDGE
S-BA-171	11-O	VEHICULAR BRIDGE
S-BA-172	11-O	VEHICULAR BRIDGE
S-BA-173	11-O	VEHICULAR BRIDGE
S-BA-174	11-O	VEHICULAR BRIDGE
S-BA-175	11-O	VEHICULAR BRIDGE
S-BA-176	11-O	VEHICULAR BRIDGE
S-BA-177	11-O	VEHICULAR BRIDGE
S-BA-178	11-O	VEHICULAR BRIDGE
S-BA-179	11-O	VEHICULAR BRIDGE
S-BA-180	11-O	VEHICULAR BRIDGE
S-BA-181	11-O	VEHICULAR BRIDGE
S-BA-182	11-O	VEHICULAR BRIDGE
S-BA-183	11-O	VEHICULAR BRIDGE
S-BA-184	11-O	VEHICULAR BRIDGE
S-BA-185	11-O	VEHICULAR BRIDGE
S-BA-186	11-O	VEHICULAR BRIDGE
S-BA-187	11-O	VEHICULAR BRIDGE
S-BA-188	11-O	VEHICULAR BRIDGE
S-BA-189	11-O	VEHICULAR BRIDGE
S-BA-190	11-O	VEHICULAR BRIDGE

MAP OF
BEACH AREA
 CAMP LEJEUNE, NORTH CAROLINA
 SHOWING CONDITIONS ON
 JUNE 30, 1979

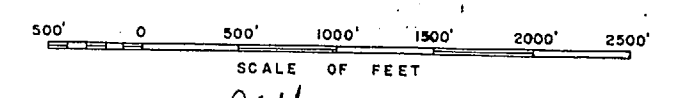
SCALE OF FEET
 0 500 1000 1500 2000

FOR OFFICIAL USE ONLY NAVAC DWG. NO. 4857
 CAMP LEJEUNE, N.C.





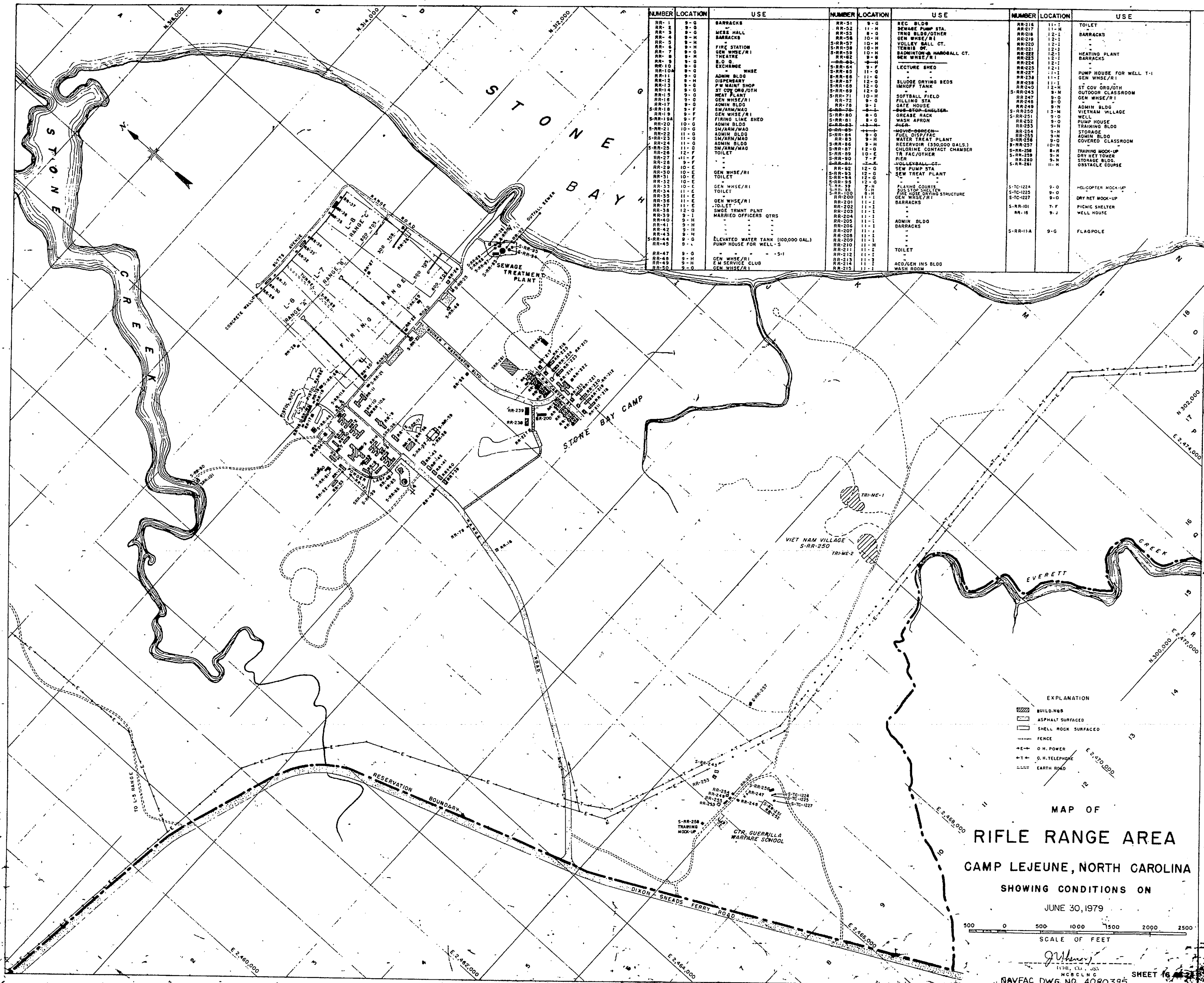
MAP OF
COMBAT TOWN TRAINING AREA
 CAMP LEJEUNE, NORTH CAROLINA
 SHOWING CONDITIONS ON
 JUNE 30, 1979



4080397
 NAVFAC DWG NO. *Johnson*
 PUBLIC WORKS OFFICER
 MCR CLNC







NUMBER	LOCATION	USE	NUMBER	LOCATION	USE	NUMBER	LOCATION	USE
RR-1	9-0	BARRACKS	RR-51	9-G	REC BLDG	RR-216	11-2	TOILET
RR-2	9-0	MESS HALL	RR-52	11-H	SEWAGE PUMP STA	RR-218	12-1	BARRACKS
RR-3	9-0	BARRACKS	RR-53	8-0	TRNS BLDG/OTHER	RR-219	12-1	-
RR-4	9-0	BARRACKS	RR-54	10-H	GEN WHSE/R/I	RR-220	12-1	-
RR-5	9-0	FIRE STATION	RR-55	10-M	VOLLEY BALL CT.	RR-221	12-3	-
RR-6	9-0	GEN WHSE/R/I	RR-56	10-M	TENNIS CT.	RR-222	12-1	HEATING PLANT
RR-7	9-0	THEATRE	RR-57	10-M	BASEBALL/SOFTBALL CT.	RR-223	12-1	BARRACKS
RR-8	9-0	BLO	RR-58	9-0	GEN WHSE/R/I	RR-224	12-1	-
RR-9	9-0	EXCHANGE	RR-59	9-0	LECTURE SHED	RR-225	12-1	-
RR-10	9-0	WHSE	RR-60	11-0	-	RR-226	11-1	PUMP HOUSE FOR WELL T-1
RR-11	9-0	ADMIN BLDG	RR-61	11-0	-	RR-228	11-1	GEN WHSE/R/I
RR-12	9-0	DISPENSARY	RR-62	12-0	ELUDE DRIVING BEDS	RR-229	12-0	ST COV ORG/OTH
RR-13	9-0	P W MAINT SHOP	RR-63	12-0	IMOFF TANK	RR-230	9-0	OUTDOOR CLASSROOM
RR-14	9-0	ST COV ORG/OTH	RR-64	9-0	SOFTBALL FIELD	RR-231	9-0	GEN WHSE/R/I
RR-15	9-0	MEAT PLANT	RR-65	9-0	FILLING STA	RR-232	9-0	ADMIN BLDG
RR-16	9-0	GEN WHSE/R/I	RR-66	9-1	GATE HOUSE	RR-233	9-0	VIETNAM VILLAGE
RR-17	9-0	ADMIN BLDG	RR-67	8-0	GREASE RACK	RR-234	9-0	WELL
RR-18	9-0	SM/AM/MAO	RR-68	8-0	WASH APRON	RR-235	9-0	PUMP HOUSE
RR-19	9-0	GEN WHSE/R/I	RR-69	8-0	ADMIN BLDG	RR-236	9-0	TRAINING BLDG
RR-20	10-0	FIRING LINE SHED	RR-70	9-0	MOVIE SCREEN	RR-237	9-0	STORAGE
RR-21	10-0	ADMIN BLDG	RR-71	9-0	FUEL DISP/STG	RR-238	9-0	COVERED CLASSROOM
RR-22	11-0	ADMIN BLDG	RR-72	9-0	WATER TREAT PLANT	RR-239	9-0	ADMIN BLDG
RR-23	11-0	ADMIN BLDG	RR-73	9-0	RESERVOIR (100000 GALS.)	RR-240	10-N	TRAINING MOOK-UP
RR-24	11-0	ADMIN BLDG	RR-74	12-0	CHLORINE CONTACT CHAMBER	RR-241	9-0	DRY NET TOWER
RR-25	12-0	TOILET	RR-75	10-E	TA FAC/OTHER	RR-242	9-0	STORAGE BLDG
RR-26	12-0	TOILET	RR-76	7-F	PIER	RR-243	9-0	OBSTACLE COURSE
RR-27	11-F	-	RR-77	12-0	SEW PUMP STA	RR-244	11-H	-
RR-28	9-F	-	RR-78	12-0	SEW TREAT PLANT	RR-245	9-0	HELICOPTER MOOK-UP
RR-29	10-E	GEN WHSE/R/I	RR-79	12-0	FLYING COURTS	RR-246	9-0	DRY NET MOOK-UP
RR-30	10-E	TOILET	RR-80	12-0	GEN WHSE/R/I	RR-247	9-0	BARRACKS
RR-31	10-E	TOILET	RR-81	11-1	BARRACKS	RR-248	9-0	WELL HOUSE
RR-32	10-E	TOILET	RR-82	11-1	ADMIN BLDG	RR-249	9-0	FLAGPOLE
RR-33	10-E	GEN WHSE/R/I	RR-83	11-1	BARRACKS			
RR-34	11-E	TOILET	RR-84	11-1	BARRACKS			
RR-35	11-E	GEN WHSE/R/I	RR-85	11-1	BARRACKS			
RR-36	11-E	TOILET	RR-86	11-1	BARRACKS			
RR-37	11-E	TOILET	RR-87	11-1	BARRACKS			
RR-38	12-0	SWEE TRUNT PLNT	RR-88	11-1	BARRACKS			
RR-39	9-1	MARRIED OFFICERS QTRS	RR-89	11-1	BARRACKS			
RR-40	9-H	-	RR-90	11-1	BARRACKS			
RR-41	9-H	-	RR-91	11-1	BARRACKS			
RR-42	9-H	-	RR-92	11-1	BARRACKS			
RR-43	9-H	-	RR-93	11-1	BARRACKS			
RR-44	9-0	ELEVATED WATER TANK (100000 GAL)	RR-94	11-1	BARRACKS			
RR-45	9-0	PUMP HOUSE FOR WELL-S	RR-95	11-1	BARRACKS			
RR-46	9-0	-	RR-96	11-1	BARRACKS			
RR-47	9-0	-	RR-97	11-1	BARRACKS			
RR-48	9-0	-	RR-98	11-1	BARRACKS			
RR-49	9-0	GEN WHSE/R/I	RR-99	11-1	BARRACKS			
RR-50	9-0	GEN WHSE/R/I	RR-100	11-1	BARRACKS			
RR-51	9-0	GEN WHSE/R/I	RR-101	11-1	BARRACKS			
RR-52	9-0	GEN WHSE/R/I	RR-102	11-1	BARRACKS			
RR-53	9-0	GEN WHSE/R/I	RR-103	11-1	BARRACKS			
RR-54	9-0	GEN WHSE/R/I	RR-104	11-1	BARRACKS			
RR-55	9-0	GEN WHSE/R/I	RR-105	11-1	BARRACKS			
RR-56	9-0	GEN WHSE/R/I	RR-106	11-1	BARRACKS			
RR-57	9-0	GEN WHSE/R/I	RR-107	11-1	BARRACKS			
RR-58	9-0	GEN WHSE/R/I	RR-108	11-1	BARRACKS			
RR-59	9-0	GEN WHSE/R/I	RR-109	11-1	BARRACKS			
RR-60	9-0	GEN WHSE/R/I	RR-110	11-1	BARRACKS			
RR-61	9-0	GEN WHSE/R/I	RR-111	11-1	BARRACKS			
RR-62	9-0	GEN WHSE/R/I	RR-112	11-1	BARRACKS			
RR-63	9-0	GEN WHSE/R/I	RR-113	11-1	BARRACKS			
RR-64	9-0	GEN WHSE/R/I	RR-114	11-1	BARRACKS			
RR-65	9-0	GEN WHSE/R/I	RR-115	11-1	BARRACKS			
RR-66	9-0	GEN WHSE/R/I	RR-116	11-1	BARRACKS			
RR-67	9-0	GEN WHSE/R/I	RR-117	11-1	BARRACKS			
RR-68	9-0	GEN WHSE/R/I	RR-118	11-1	BARRACKS			
RR-69	9-0	GEN WHSE/R/I	RR-119	11-1	BARRACKS			
RR-70	9-0	GEN WHSE/R/I	RR-120	11-1	BARRACKS			
RR-71	9-0	GEN WHSE/R/I	RR-121	11-1	BARRACKS			
RR-72	9-0	GEN WHSE/R/I	RR-122	11-1	BARRACKS			
RR-73	9-0	GEN WHSE/R/I	RR-123	11-1	BARRACKS			
RR-74	9-0	GEN WHSE/R/I	RR-124	11-1	BARRACKS			
RR-75	9-0	GEN WHSE/R/I	RR-125	11-1	BARRACKS			
RR-76	9-0	GEN WHSE/R/I	RR-126	11-1	BARRACKS			
RR-77	9-0	GEN WHSE/R/I	RR-127	11-1	BARRACKS			
RR-78	9-0	GEN WHSE/R/I	RR-128	11-1	BARRACKS			
RR-79	9-0	GEN WHSE/R/I	RR-129	11-1	BARRACKS			
RR-80	9-0	GEN WHSE/R/I	RR-130	11-1	BARRACKS			
RR-81	9-0	GEN WHSE/R/I	RR-131	11-1	BARRACKS			
RR-82	9-0	GEN WHSE/R/I	RR-132	11-1	BARRACKS			
RR-83	9-0	GEN WHSE/R/I	RR-133	11-1	BARRACKS			
RR-84	9-0	GEN WHSE/R/I	RR-134	11-1	BARRACKS			
RR-85	9-0	GEN WHSE/R/I	RR-135	11-1	BARRACKS			
RR-86	9-0	GEN WHSE/R/I	RR-136	11-1	BARRACKS			
RR-87	9-0	GEN WHSE/R/I	RR-137	11-1	BARRACKS			
RR-88	9-0	GEN WHSE/R/I	RR-138	11-1	BARRACKS			
RR-89	9-0	GEN WHSE/R/I	RR-139	11-1	BARRACKS			
RR-90	9-0	GEN WHSE/R/I	RR-140	11-1	BARRACKS			
RR-91	9-0	GEN WHSE/R/I	RR-141	11-1	BARRACKS			
RR-92	9-0	GEN WHSE/R/I	RR-142	11-1	BARRACKS			
RR-93	9-0	GEN WHSE/R/I	RR-143	11-1	BARRACKS			
RR-94	9-0	GEN WHSE/R/I	RR-144	11-1	BARRACKS			
RR-95	9-0	GEN WHSE/R/I	RR-145	11-1	BARRACKS			
RR-96	9-0	GEN WHSE/R/I	RR-146	11-1	BARRACKS			
RR-97	9-0	GEN WHSE/R/I	RR-147	11-1	BARRACKS			
RR-98	9-0	GEN WHSE/R/I	RR-148	11-1	BARRACKS			
RR-99	9-0	GEN WHSE/R/I	RR-149	11-1	BARRACKS			
RR-100	9-0	GEN WHSE/R/I	RR-150	11-1	BARRACKS			

EXPLANATION
 [Symbol] BUILDING
 [Symbol] ASPHALT SURFACED
 [Symbol] SHELL ROCK SURFACED
 [Symbol] FENCE
 [Symbol] O.N. POWER
 [Symbol] O.N. TELEPHONE
 [Symbol] EARTH ROAD

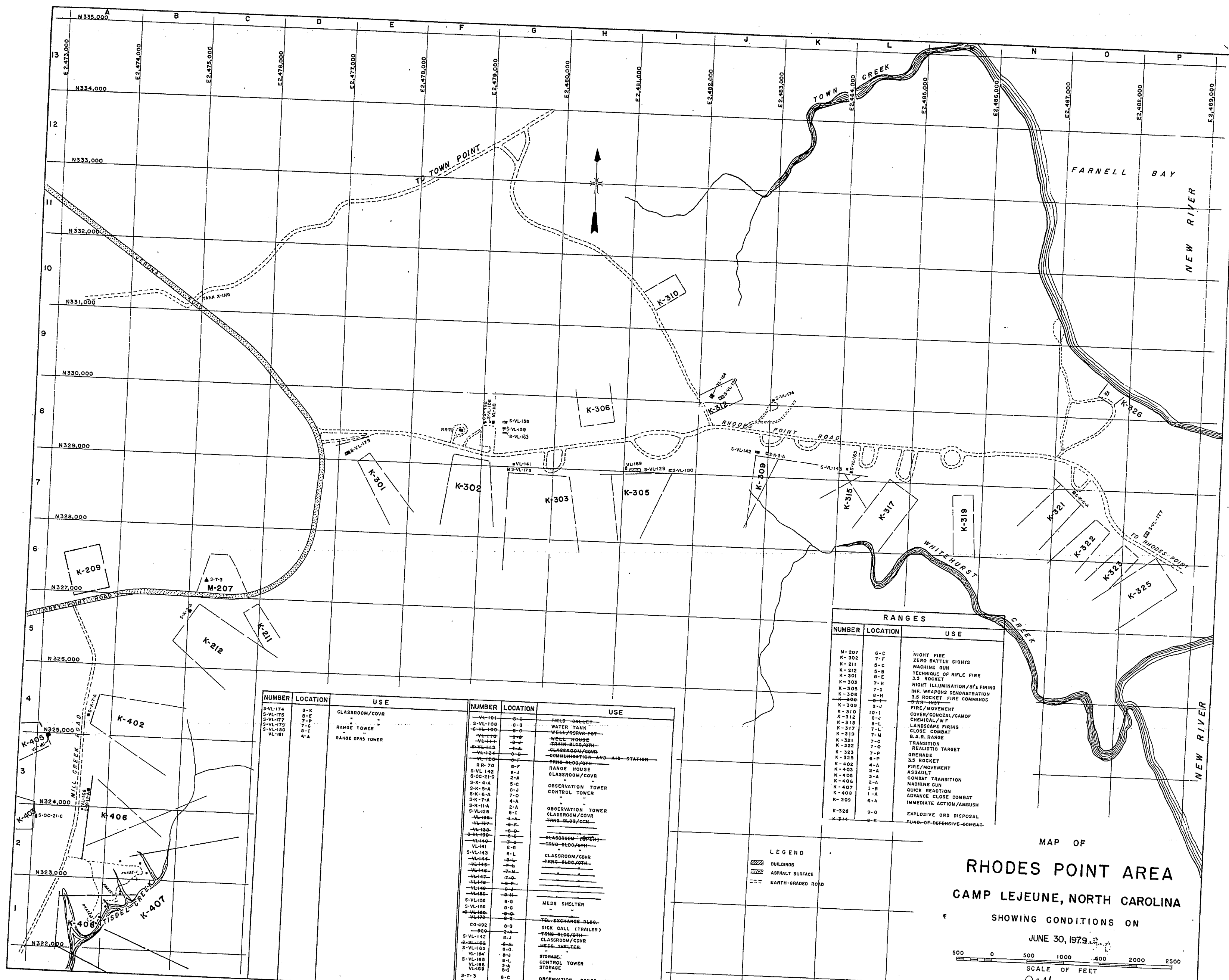
MAP OF
RIFLE RANGE AREA
CAMP LEJEUNE, NORTH CAROLINA
 SHOWING CONDITIONS ON

JUNE 30, 1979
 SCALE OF FEET
 0 500 1000 1500 2000 2500

NAVJAG DWG. NO. 4080395
 SHEET 16

FOR OFFICIAL USE ONLY



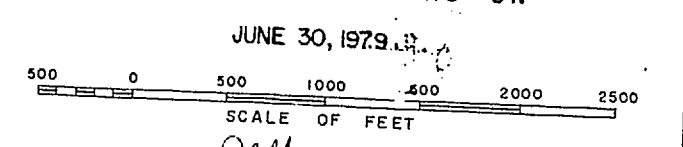


RANGES		
NUMBER	LOCATION	USE
M-207	6-C	NIGHT FIRE
K-302	7-F	ZERO BATTLE SIGHTS
K-211	8-C	MACHINE GUN
K-312	8-B	TECHNIQUE OF RIFLE FIRE
K-301	8-E	3.5 ROCKET
K-305	7-H	NIGHT ILLUMINATION/BI'S FIRING
K-306	7-I	INF. WEAPONS DEMONSTRATION
K-309	8-H	3.5 ROCKET FIRE COMMANDS
K-310	8-J	FIRE/MOVEMENT
K-312	10-1	COVERS/CONCEAL/CAMOF
K-315	8-J	CHEMICAL/W/F
K-317	8-L	LANDSCAPE FIRING
K-319	7-M	CLOSE COMBAT
K-321	7-O	B.A.R. RANGE
K-322	7-O	TRANSITION
K-323	7-P	REALISTIC TARGET
K-325	6-P	GRENADE
K-402	4-A	3.5 ROCKET
K-403	2-A	FIRE/MOVEMENT
K-405	5-A	ASSAULT
K-406	2-A	COMBAT TRANSITION
K-407	1-B	MACHINE GUN
K-408	1-A	QUICK REACTION
K-209	6-A	ADVANCE CLOSE COMBAT
K-326	9-O	IMMEDIATE ACTION/AMBUSH
K-314	8-K	EXPLOSIVE ORG DISPOSAL
		FUND-OF-DEFENSIVE-COMBAT

NUMBER	LOCATION	USE	NUMBER	LOCATION	USE
S-VL-174	9-K	CLASSROOM/COVR	S-VL-101	8-G	FIELD GALLEY
S-VL-175	8-E	" "	S-VL-102	8-O	WATER TANK
S-VL-177	7-P	RANGE TOWER	S-VL-103	8-O	WEEK/HORN-HOT
S-VL-178	7-G	" "	VV-170	8-O	WELL HOUSE
S-VL-180	8-I	RANGE OPS TOWER	VV-171	8-O	ZEM-BLDG/OTM
VL-181	4-A	" "	VV-172	8-O	CLASSROOM/COVR
			VV-173	8-O	COMMUNICATION AND AID STATION
			VV-174	8-O	TRNG-BLDG/OTM
			RR-70	8-F	RANGE HOUSE
			S-VL-182	8-J	CLASSROOM/COVR
			S-DC-210	2-A	CLASSROOM/COVR
			S-K-4-A	5-C	OBSERVATION TOWER
			S-K-5-A	5-D	CONTROL TOWER
			S-K-6-A	7-O	" "
			S-K-7-A	4-A	OBSERVATION TOWER
			S-K-11-A	8-I	CLASSROOM/COVR
			S-VL-128	8-I	TRNG-BLDG/OTM
			VV-129	4-A	" "
			VV-130	4-C	" "
			VV-131	8-O	CLASSROOM/COVR
			VV-132	8-O	TRNG-BLDG/OTM
			VV-141	8-O	" "
			S-VL-143	8-L	CLASSROOM/COVR
			VV-144	8-L	TRNG-BLDG/OTM
			VV-145	7-M	" "
			VV-146	7-M	" "
			VV-147	2-D	" "
			VV-148	2-D	" "
			VV-149	8-O	" "
			S-VL-153	8-O	MESS SHELTER
			S-VL-154	8-O	" "
			VV-155	8-O	" "
			VV-172	8-O	TEL-EXCHANGE-BLDG.
			CO-492	8-O	SICK CALL (TRAILER)
			S-VL-142	8-J	TRNG-BLDG/OTM
			S-VL-163	8-L	CLASSROOM/COVR
			S-VL-164	8-L	MESS SHELTER
			VV-165	8-J	STORAGE
			S-VL-166	8-L	CONTROL TOWER
			VV-168	2-L	STORAGE
			VV-169	8-I	" "
			S-T-3	8-O	OBSERVATION TOWER (FIRE CONTROL)
			S-VL-170	9-J	CLASSROOM/COVR

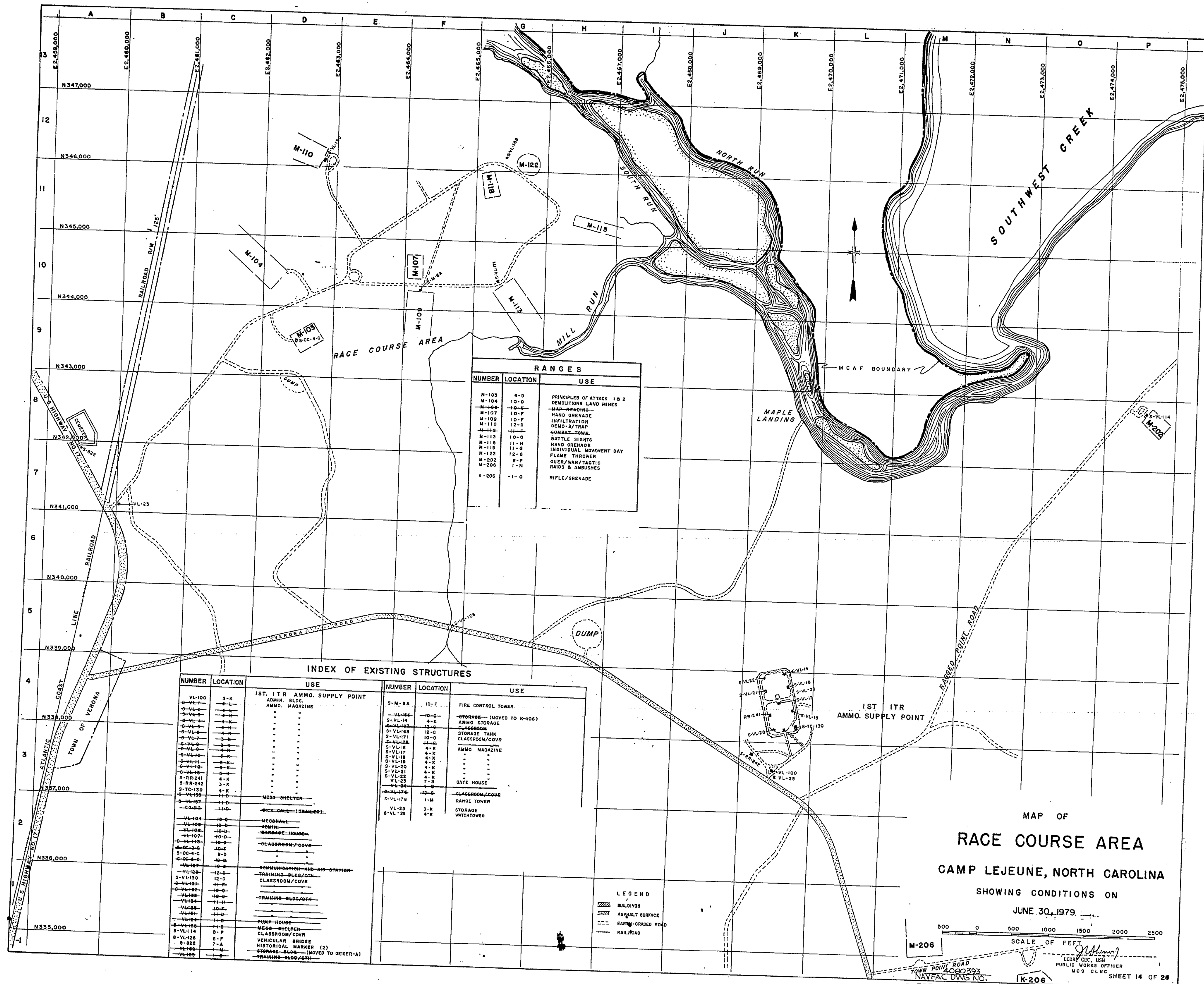
LEGEND
 [Symbol] BUILDINGS
 [Symbol] ASPHALT SURFACE
 [Symbol] EARTH-GRADED ROAD

MAP OF
 RHODES POINT AREA
 CAMP LEJEUNE, NORTH CAROLINA
 SHOWING CONDITIONS ON
 JUNE 30, 1979



W. J. [Signature]
 LEG. SEC. 100
 PUBLIC WORKS OFFICER
 MCB CLNC





RANGES		
NUMBER	LOCATION	USE
M-103	9-D	PRINCIPLES OF ATTACK 1 & 2
M-104	10-D	DEMOLITIONS LAND MINES
M-105	10-F	SMOKE/SEARCHING
M-107	10-F	HAND GRENADE
M-109	10-F	INFILTRATION
M-110	10-D	DEMO/IT/TRAP
M-111	10-F	COMBAT TOWER
M-113	10-D	BATTLE SIGHTS
M-115	11-M	HAND GRENADE
M-118	11-D	INDIVIDUAL MOVEMENT DAY
M-122	12-S	FLAME THROWER
M-202	9-P	GUER/WAR/TACTIC
M-206	1-M	RAIDS & AMBUSHES
K-206	1-O	RIFLE/GRENADE

INDEX OF EXISTING STRUCTURES					
NUMBER	LOCATION	USE	NUMBER	LOCATION	USE
VL-100	3-K	1ST. ITR AMMO. SUPPLY POINT	S-M-8A	10-F	FIRE CONTROL TOWER
VL-101	4-L	ADMN. BLDG.	VL-166	10-G	STORAGE (MOVED TO K-406)
VL-102	4-K	AMMO. MAGAZINE	S-VL-16	4-K	AMMO STORAGE
VL-103	4-K	"	S-VL-168	12-D	STORAGE TANK
VL-104	4-K	"	S-VL-171	10-D	CLASSROOM
VL-105	4-K	"	S-VL-172	10-C	CLASSROOM/COVR
VL-106	4-K	"	S-VL-18	4-K	AMMO MAGAZINE
VL-107	4-K	"	S-VL-17	4-K	"
VL-108	4-K	"	S-VL-18	4-K	"
VL-109	4-K	"	S-VL-19	4-K	"
VL-110	4-K	"	S-VL-20	4-K	"
VL-111	4-K	"	S-VL-21	4-K	"
VL-112	4-K	"	S-VL-22	4-K	"
VL-113	4-K	"	VL-23	7-B	GATE HOUSE
VL-114	4-K	"	S-VL-176	13-D	CLASSROOM/COVR
VL-115	4-K	"	S-VL-178	1-M	RANGE TOWER
VL-116	4-K	"	VL-25	3-K	STORAGE
VL-117	4-K	"	S-VL-26	4-K	MATCH TOWER
VL-118	4-K	"			
VL-119	4-K	"			
VL-120	4-K	"			
VL-121	4-K	"			
VL-122	4-K	"			
VL-123	4-K	"			
VL-124	4-K	"			
VL-125	4-K	"			
VL-126	4-K	"			
VL-127	4-K	"			
VL-128	4-K	"			
VL-129	4-K	"			
VL-130	4-K	"			
VL-131	4-K	"			
VL-132	4-K	"			
VL-133	4-K	"			
VL-134	4-K	"			
VL-135	4-K	"			
VL-136	4-K	"			
VL-137	4-K	"			
VL-138	4-K	"			
VL-139	4-K	"			
VL-140	4-K	"			
VL-141	4-K	"			
VL-142	4-K	"			
VL-143	4-K	"			
VL-144	4-K	"			
VL-145	4-K	"			
VL-146	4-K	"			
VL-147	4-K	"			
VL-148	4-K	"			
VL-149	4-K	"			
VL-150	4-K	"			
VL-151	4-K	"			
VL-152	4-K	"			
VL-153	4-K	"			
VL-154	4-K	"			
VL-155	4-K	"			
VL-156	4-K	"			
VL-157	4-K	"			
VL-158	4-K	"			
VL-159	4-K	"			
VL-160	4-K	"			
VL-161	4-K	"			
VL-162	4-K	"			
VL-163	4-K	"			
VL-164	4-K	"			
VL-165	4-K	"			
VL-166	4-K	"			
VL-167	4-K	"			
VL-168	4-K	"			
VL-169	4-K	"			
VL-170	4-K	"			
VL-171	4-K	"			
VL-172	4-K	"			
VL-173	4-K	"			
VL-174	4-K	"			
VL-175	4-K	"			
VL-176	4-K	"			
VL-177	4-K	"			
VL-178	4-K	"			
VL-179	4-K	"			
VL-180	4-K	"			
VL-181	4-K	"			
VL-182	4-K	"			
VL-183	4-K	"			
VL-184	4-K	"			
VL-185	4-K	"			
VL-186	4-K	"			
VL-187	4-K	"			
VL-188	4-K	"			
VL-189	4-K	"			
VL-190	4-K	"			
VL-191	4-K	"			
VL-192	4-K	"			
VL-193	4-K	"			
VL-194	4-K	"			
VL-195	4-K	"			
VL-196	4-K	"			
VL-197	4-K	"			
VL-198	4-K	"			
VL-199	4-K	"			
VL-200	4-K	"			
VL-201	4-K	"			
VL-202	4-K	"			
VL-203	4-K	"			
VL-204	4-K	"			
VL-205	4-K	"			
VL-206	4-K	"			
VL-207	4-K	"			
VL-208	4-K	"			
VL-209	4-K	"			
VL-210	4-K	"			
VL-211	4-K	"			
VL-212	4-K	"			
VL-213	4-K	"			
VL-214	4-K	"			
VL-215	4-K	"			
VL-216	4-K	"			
VL-217	4-K	"			
VL-218	4-K	"			
VL-219	4-K	"			
VL-220	4-K	"			
VL-221	4-K	"			
VL-222	4-K	"			
VL-223	4-K	"			
VL-224	4-K	"			
VL-225	4-K	"			
VL-226	4-K	"			
VL-227	4-K	"			
VL-228	4-K	"			
VL-229	4-K	"			
VL-230	4-K	"			
VL-231	4-K	"			
VL-232	4-K	"			
VL-233	4-K	"			
VL-234	4-K	"			
VL-235	4-K	"			
VL-236	4-K	"			
VL-237	4-K	"			
VL-238	4-K	"			
VL-239	4-K	"			
VL-240	4-K	"			
VL-241	4-K	"			
VL-242	4-K	"			
VL-243	4-K	"			
VL-244	4-K	"			
VL-245	4-K	"			
VL-246	4-K	"			
VL-247	4-K	"			
VL-248	4-K	"			
VL-249	4-K	"			
VL-250	4-K	"			

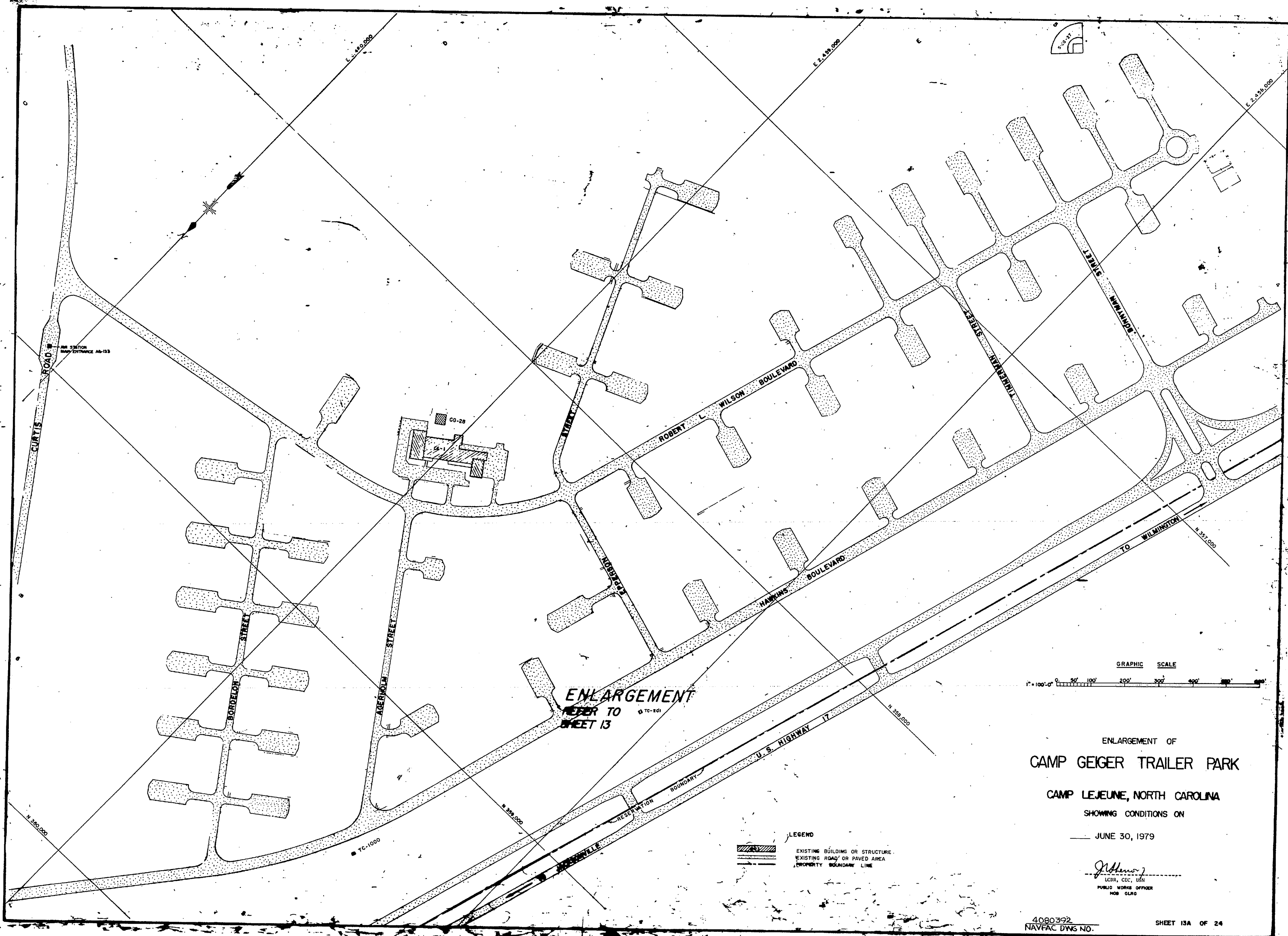
MAP OF
RACE COURSE AREA
 CAMP LEJEUNE, NORTH CAROLINA
 SHOWING CONDITIONS ON
 JUNE 30, 1979

SCALE OF FEET
 0 500 1000 1500 2000 2500

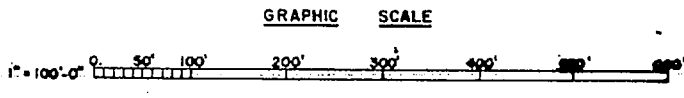
LEGEND
 BUILDINGS
 ASPHALT SURFACE
 EARTH-GRADED ROAD
 RAILROAD

FOR OFFICIAL USE ONLY
 NAVFAC DWS NO. 100393
 TOWN POINT ROAD
 M-206
 K-206
 SHEET 14 OF 24
 CAMP LEJEUNE, N.C.





ENLARGEMENT
REFER TO
SHEET 13



ENLARGEMENT OF
CAMP GEIGER TRAILER PARK
CAMP LEJUNE, NORTH CAROLINA
SHOWING CONDITIONS ON
JUNE 30, 1979

LEGEND
 EXISTING BUILDING OR STRUCTURE
 EXISTING ROAD OR PAVED AREA
 PROPERTY BOUNDARY LINE

J. Adams
 LCDR, USN
 PUBLIC WORKS OFFICER
 MOB CLRG

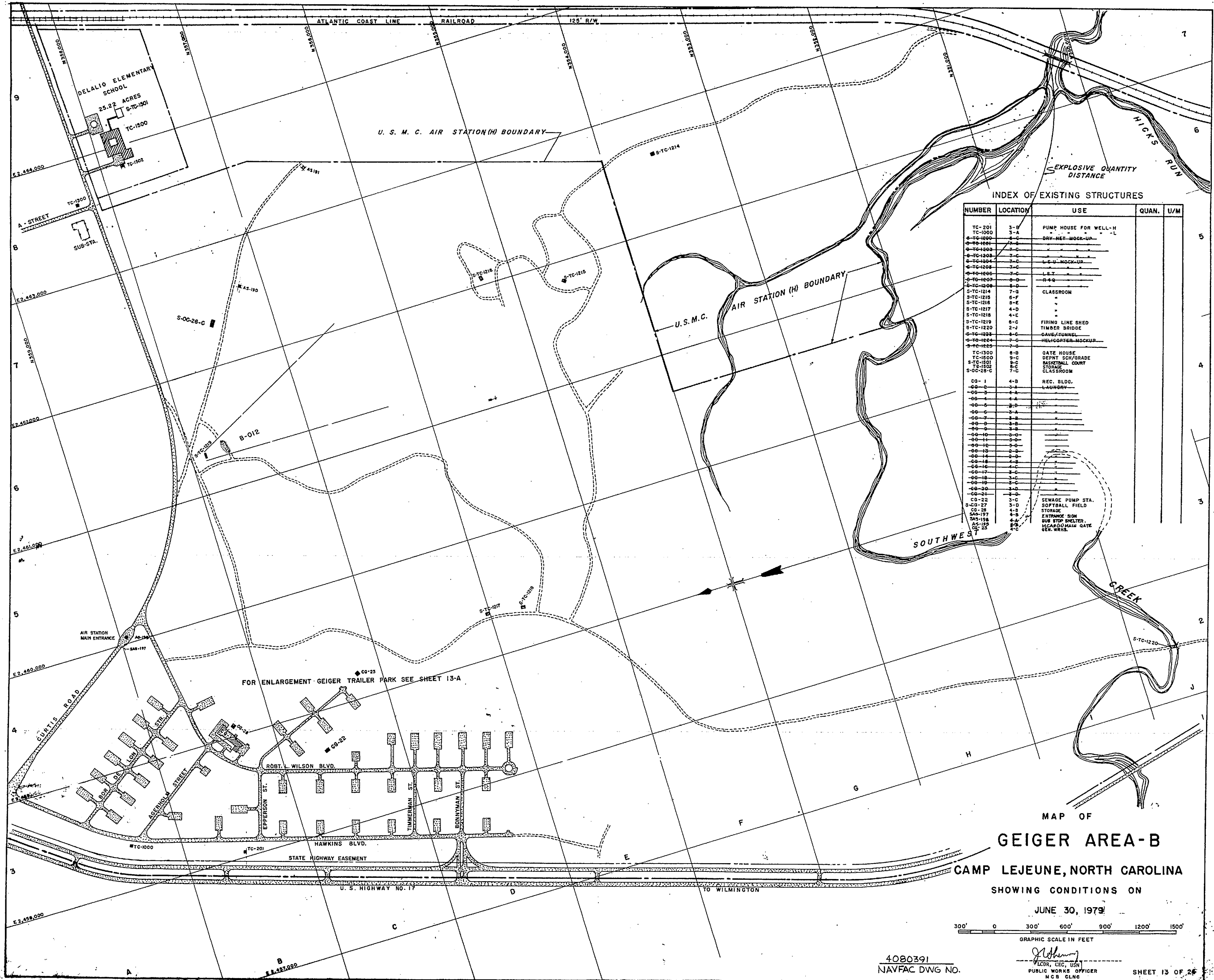
4080392
 NAVFAC DWG NO.

SHEET 13A OF 24

FOR OFFICIAL USE ONLY

CAMP LEJUNE, N.C.

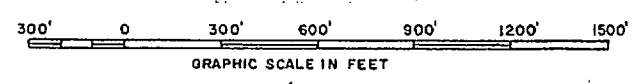




INDEX OF EXISTING STRUCTURES

NUMBER	LOCATION	USE	QUAN.	U/M
TC-201	3-B	PUMP HOUSE FOR WELL-H		
TC-1000	3-A	"		
TC-1001	3-A	DAY-NEE-MOCKUP		
TC-1002	3-C	"		
TC-1003	3-C	"		
TC-1004	3-C	"		
TC-1005	3-C	"		
TC-1006	3-C	"		
TC-1007	3-C	"		
TC-1008	3-D	"		
TC-1214	7-B	CLASSROOM		
TC-1215	6-F	"		
TC-1216	6-C	"		
TC-1217	4-D	"		
TC-1218	4-C	"		
TC-1219	6-C	FIRING LINE SHED		
TC-1220	2-I	TIMBER BRIDGE		
TC-1221	6-C	CAGE/TUNNEL		
TC-1222	7-C	HELICOPTER MOCKUP		
TC-1300	9-B	GATE HOUSE		
TC-1500	9-C	DEPT SCH/GRADE		
TC-1501	9-C	BASKETBALL COURT		
TC-1502	9-C	STORAGE		
TC-1503	7-C	CLASSROOM		
CO-1	4-B	REC. BLDG.		
CO-2	3-A	LAUNDRY		
CO-3	4-A	"		
CO-4	4-A	"		
CO-5	3-B	"		
CO-6	3-A	"		
CO-7	3-B	"		
CO-8	3-B	"		
CO-9	3-B	"		
CO-10	3-B	"		
CO-11	3-B	"		
CO-12	3-B	"		
CO-13	3-B	"		
CO-14	3-B	"		
CO-15	3-B	"		
CO-16	3-B	"		
CO-17	3-B	"		
CO-18	3-B	"		
CO-19	3-B	"		
CO-20	3-B	"		
CO-21	3-B	"		
CO-22	3-C	SEWAGE PUMP STA.		
CO-23	3-D	SOFTBALL FIELD		
CO-24	4-B	STORAGE		
CO-25	4-B	ENTRANCE SHOM		
CO-26	4-A	BUS STOP SHELTER		
CO-27	4-C	HEADQUARTERS GATE		
CO-28	4-C	GEN. WHSE.		

MAP OF
GEIGER AREA-B
CAMP LEJEUNE, NORTH CAROLINA
 SHOWING CONDITIONS ON
 JUNE 30, 1979



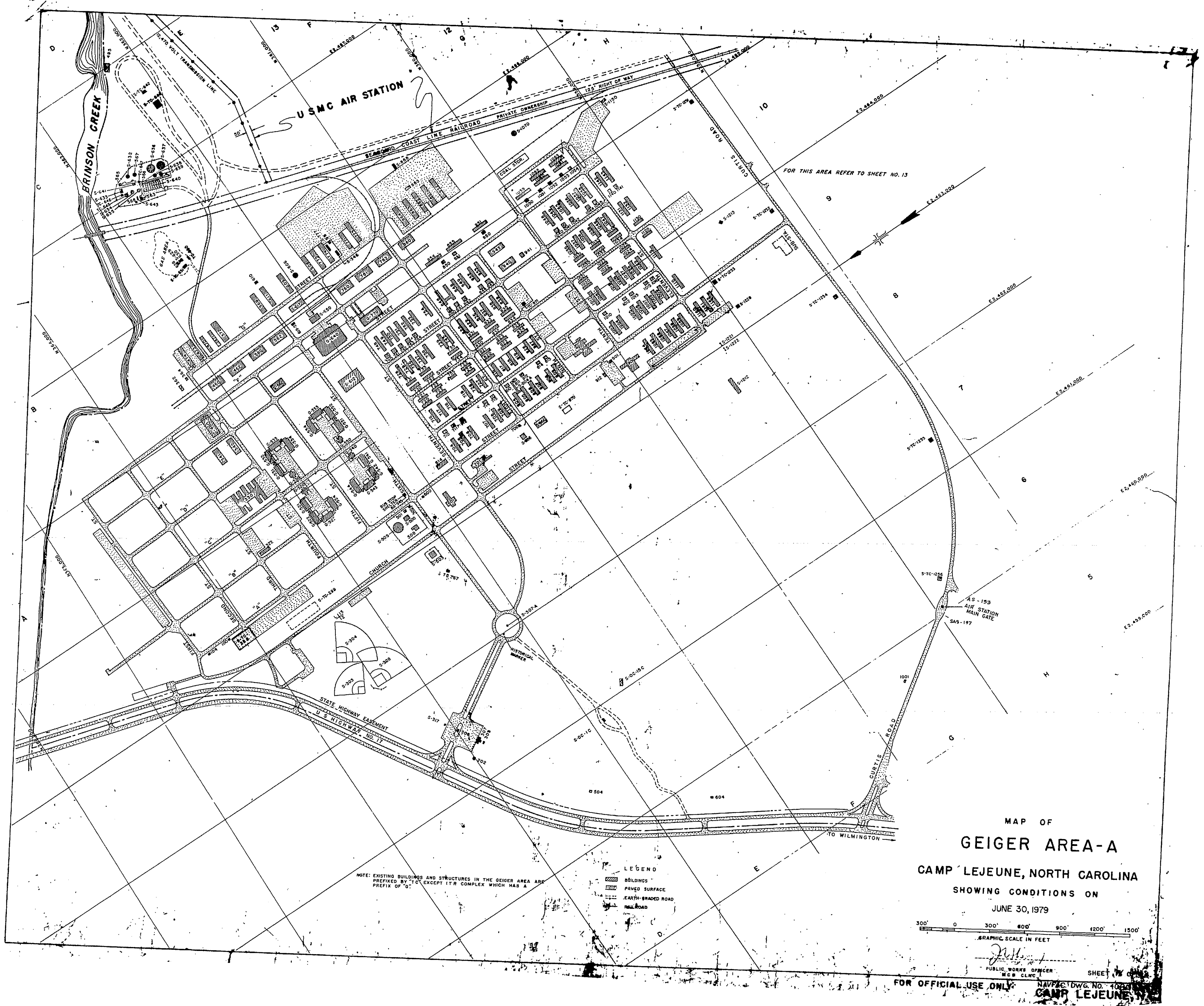
4080391
 NAVFAC DWG NO.
 FOR OFFICIAL USE ONLY
 CAMP LEJEUNE, N.C.



Table with columns: NUMBER, LOCATION, USE, NUMBER, LOCATION, USE, NUMBER, LOCATION, USE, NUMBER, LOCATION, USE, NUMBER, LOCATION, USE, NUMBER, LOCATION, USE. The table lists various structures and their uses, including storage, pump houses, barracks, and administrative buildings.

LEGEND SHEET FOR
GEIGER AREA AND VICINITY
CAMP LEJEUNE, NORTH CAROLINA
SHOWING CONDITIONS ON
JUNE 30, 1979
John Henry
PUBLIC WORKS OFFICER
MCO CLNC
4080390
NAVFAC DVG NO.
SHEET 12-A OF 24
FOR OFFICIAL USE ONLY CAMP LEJEUNE, N.C.





MAP OF
GEIGER AREA-A
 CAMP LEJEUNE, NORTH CAROLINA
 SHOWING CONDITIONS ON
 JUNE 30, 1979

GRAPHIC SCALE IN FEET
 0 300 600 900 1200 1500

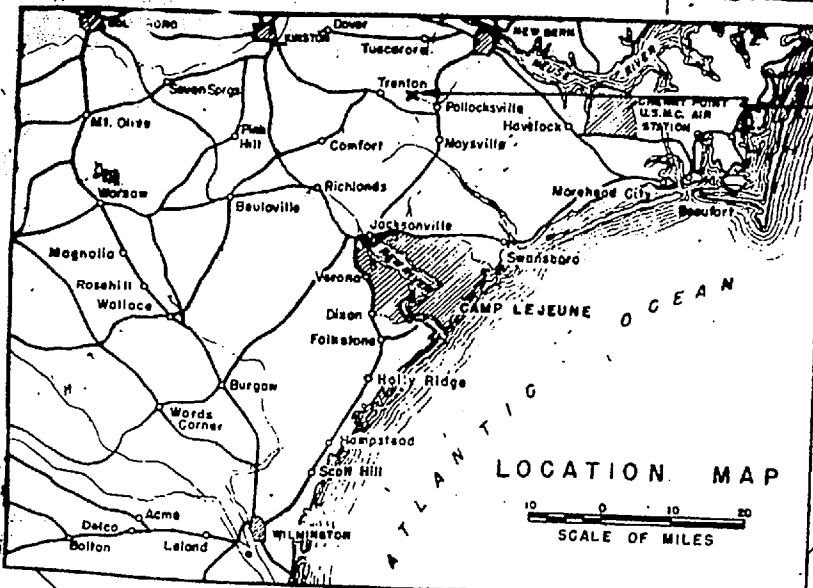
FOR OFFICIAL USE ONLY
 NAVJAG DWG. NO. 1001
 CAMP LEJEUNE

NOTE: EXISTING BUILDINGS AND STRUCTURES IN THE GEIGER AREA ARE PREPARED BY '79 EXCEPT THE COMPLEX WHICH HAS A PREFIX OF '75'

LEGEND
 [Symbol] BUILDING
 [Symbol] PAVED SURFACE
 [Symbol] EARTH-BRACED ROAD
 [Symbol] RAILROAD



272239




NUMBER	LOCATION	USE
848	2-0	QUARTERS-OFFICERS
814	2-8	RANGE HOUSE
816	2-8	RANGE HOUSE
822	2-0	RANGE HOUSE
823	2-0	RANGE HOUSE
824	2-0	RANGE HOUSE
825	2-0	RANGE HOUSE
826	2-0	RANGE HOUSE
827	2-0	RANGE HOUSE
828	2-0	RANGE HOUSE
829	2-0	RANGE HOUSE
830	2-0	RANGE HOUSE
831	2-0	RANGE HOUSE
832	2-0	RANGE HOUSE
833	2-0	RANGE HOUSE
834	2-0	RANGE HOUSE
835	2-0	RANGE HOUSE
836	2-0	RANGE HOUSE
837	2-0	RANGE HOUSE
838	2-0	RANGE HOUSE
839	2-0	RANGE HOUSE
840	2-0	RANGE HOUSE
841	2-0	RANGE HOUSE
842	2-0	RANGE HOUSE
843	2-0	RANGE HOUSE
844	2-0	RANGE HOUSE
845	2-0	RANGE HOUSE
846	2-0	RANGE HOUSE
847	2-0	RANGE HOUSE
849	2-0	RANGE HOUSE
850	2-0	RANGE HOUSE
851	2-0	RANGE HOUSE
852	2-0	RANGE HOUSE
853	2-0	RANGE HOUSE
854	2-0	RANGE HOUSE
855	2-0	RANGE HOUSE
856	2-0	RANGE HOUSE
857	2-0	RANGE HOUSE
858	2-0	RANGE HOUSE
859	2-0	RANGE HOUSE
860	2-0	RANGE HOUSE
861	2-0	RANGE HOUSE
862	2-0	RANGE HOUSE
863	2-0	RANGE HOUSE
864	2-0	RANGE HOUSE
865	2-0	RANGE HOUSE
866	2-0	RANGE HOUSE
867	2-0	RANGE HOUSE
868	2-0	RANGE HOUSE
869	2-0	RANGE HOUSE
870	2-0	RANGE HOUSE
871	2-0	RANGE HOUSE
872	2-0	RANGE HOUSE
873	2-0	RANGE HOUSE
874	2-0	RANGE HOUSE
875	2-0	RANGE HOUSE
876	2-0	RANGE HOUSE
877	2-0	RANGE HOUSE
878	2-0	RANGE HOUSE
879	2-0	RANGE HOUSE
880	2-0	RANGE HOUSE
881	2-0	RANGE HOUSE
882	2-0	RANGE HOUSE
883	2-0	RANGE HOUSE
884	2-0	RANGE HOUSE
885	2-0	RANGE HOUSE
886	2-0	RANGE HOUSE
887	2-0	RANGE HOUSE
888	2-0	RANGE HOUSE
889	2-0	RANGE HOUSE
890	2-0	RANGE HOUSE
891	2-0	RANGE HOUSE
892	2-0	RANGE HOUSE
893	2-0	RANGE HOUSE
894	2-0	RANGE HOUSE
895	2-0	RANGE HOUSE
896	2-0	RANGE HOUSE
897	2-0	RANGE HOUSE
898	2-0	RANGE HOUSE
899	2-0	RANGE HOUSE
900	2-0	RANGE HOUSE
901	2-0	RANGE HOUSE
902	2-0	RANGE HOUSE
903	2-0	RANGE HOUSE
904	2-0	RANGE HOUSE
905	2-0	RANGE HOUSE
906	2-0	RANGE HOUSE
907	2-0	RANGE HOUSE
908	2-0	RANGE HOUSE
909	2-0	RANGE HOUSE
910	2-0	RANGE HOUSE
911	2-0	RANGE HOUSE
912	2-0	RANGE HOUSE
913	2-0	RANGE HOUSE
914	2-0	RANGE HOUSE
915	2-0	RANGE HOUSE
916	2-0	RANGE HOUSE
917	2-0	RANGE HOUSE
918	2-0	RANGE HOUSE
919	2-0	RANGE HOUSE
920	2-0	RANGE HOUSE
921	2-0	RANGE HOUSE
922	2-0	RANGE HOUSE
923	2-0	RANGE HOUSE
924	2-0	RANGE HOUSE
925	2-0	RANGE HOUSE
926	2-0	RANGE HOUSE
927	2-0	RANGE HOUSE
928	2-0	RANGE HOUSE
929	2-0	RANGE HOUSE
930	2-0	RANGE HOUSE
931	2-0	RANGE HOUSE
932	2-0	RANGE HOUSE
933	2-0	RANGE HOUSE
934	2-0	RANGE HOUSE
935	2-0	RANGE HOUSE
936	2-0	RANGE HOUSE
937	2-0	RANGE HOUSE
938	2-0	RANGE HOUSE
939	2-0	RANGE HOUSE
940	2-0	RANGE HOUSE
941	2-0	RANGE HOUSE
942	2-0	RANGE HOUSE
943	2-0	RANGE HOUSE
944	2-0	RANGE HOUSE
945	2-0	RANGE HOUSE
946	2-0	RANGE HOUSE
947	2-0	RANGE HOUSE
948	2-0	RANGE HOUSE
949	2-0	RANGE HOUSE
950	2-0	RANGE HOUSE
951	2-0	RANGE HOUSE
952	2-0	RANGE HOUSE
953	2-0	RANGE HOUSE
954	2-0	RANGE HOUSE
955	2-0	RANGE HOUSE
956	2-0	RANGE HOUSE
957	2-0	RANGE HOUSE
958	2-0	RANGE HOUSE
959	2-0	RANGE HOUSE
960	2-0	RANGE HOUSE
961	2-0	RANGE HOUSE
962	2-0	RANGE HOUSE
963	2-0	RANGE HOUSE
964	2-0	RANGE HOUSE
965	2-0	RANGE HOUSE
966	2-0	RANGE HOUSE
967	2-0	RANGE HOUSE
968	2-0	RANGE HOUSE
969	2-0	RANGE HOUSE
970	2-0	RANGE HOUSE
971	2-0	RANGE HOUSE
972	2-0	RANGE HOUSE
973	2-0	RANGE HOUSE
974	2-0	RANGE HOUSE
975	2-0	RANGE HOUSE
976	2-0	RANGE HOUSE
977	2-0	RANGE HOUSE
978	2-0	RANGE HOUSE
979	2-0	RANGE HOUSE
980	2-0	RANGE HOUSE
981	2-0	RANGE HOUSE
982	2-0	RANGE HOUSE
983	2-0	RANGE HOUSE
984	2-0	RANGE HOUSE
985	2-0	RANGE HOUSE
986	2-0	RANGE HOUSE
987	2-0	RANGE HOUSE
988	2-0	RANGE HOUSE
989	2-0	RANGE HOUSE
990	2-0	RANGE HOUSE
991	2-0	RANGE HOUSE
992	2-0	RANGE HOUSE
993	2-0	RANGE HOUSE
994	2-0	RANGE HOUSE
995	2-0	RANGE HOUSE
996	2-0	RANGE HOUSE
997	2-0	RANGE HOUSE
998	2-0	RANGE HOUSE
999	2-0	RANGE HOUSE
1000	2-0	RANGE HOUSE

HELICOPTER LANDING ZONES		
NUMBER	GRID LOCATION	AREA LOCATION
1	3-B	MONTFORD POINT
2	3-C	NAVAL HOSPITAL
3	4-C	6 TH MAR AREA RIVER RD - A BY
4	4-C	PARADE GROUNDS
5	4-D	BUILDING NO.2
6	4-D	10 TH MAR AREA RIVER RD OPPOSITE BLDG NO.840
7	4-D	D.P.2 LUCKEYS MOUND
8	2-F	ENGINEER SCHOOL CTNR BAY MARINES RD - P&E RD
9	3-B	RIFLE RANGE RANGE RD NEAR RANGE A
10	4-C	M.O.Q. AREA RIVER BRIDGE 2100 BLDCR
11	4-C	CENTRAL AREA VA DARE MOLLY WILDER
12	3-B	PARADISE POINT BRIMWATER BLVD - MENT RD.
13	4-C	RIFLE RANGE NEAR BRIMWATER BLVD
14	4-C	OEZER AREA CHURCH BY NEAR BLDG TC-200
15	4-C	6 TH MAR AREA RIVER RD - 131
16	4-C	2 TH MAR AREA RIVER RD - 2 ST
17	2-F	RIFLE RANGE AREA TRI-ME VILLAGE - ADMIN AREA

TACTICAL LANDING ZONES		
NUMBER	GRID LOCATION	AREA LOCATION
1	4-D	ALBATROSS
2	4-F	BLUE BIRD
3	4-F	CANYON
4	4-F	DOVE
5	4-F	FALCON
6	4-F	FALCON
7	4-F	GOOSE
8	4-F	HAWK
9	4-F	JAY
10	4-F	LARK
11	4-F	LARK
12	4-F	MAGAZINE
13	4-F	MAGAZINE
14	4-F	MAGAZINE
15	4-F	MAGAZINE
16	4-F	MAGAZINE
17	4-F	MAGAZINE
18	4-F	MAGAZINE
19	4-F	MAGAZINE
20	4-F	MAGAZINE
21	4-F	MAGAZINE
22	4-F	MAGAZINE
23	4-F	MAGAZINE
24	4-F	MAGAZINE
25	4-F	MAGAZINE
26	4-F	MAGAZINE
27	4-F	MAGAZINE
28	4-F	MAGAZINE
29	4-F	MAGAZINE
30	4-F	MAGAZINE
31	4-F	MAGAZINE
32	4-F	MAGAZINE
33	4-F	MAGAZINE
34	4-F	MAGAZINE
35	4-F	MAGAZINE
36	4-F	MAGAZINE
37	4-F	MAGAZINE
38	4-F	MAGAZINE
39	4-F	MAGAZINE
40	4-F	MAGAZINE
41	4-F	MAGAZINE
42	4-F	MAGAZINE
43	4-F	MAGAZINE
44	4-F	MAGAZINE
45	4-F	MAGAZINE
46	4-F	MAGAZINE
47	4-F	MAGAZINE
48	4-F	MAGAZINE
49	4-F	MAGAZINE
50	4-F	MAGAZINE
51	4-F	MAGAZINE
52	4-F	MAGAZINE
53	4-F	MAGAZINE
54	4-F	MAGAZINE
55	4-F	MAGAZINE
56	4-F	MAGAZINE
57	4-F	MAGAZINE
58	4-F	MAGAZINE
59	4-F	MAGAZINE
60	4-F	MAGAZINE
61	4-F	MAGAZINE
62	4-F	MAGAZINE
63	4-F	MAGAZINE
64	4-F	MAGAZINE
65	4-F	MAGAZINE
66	4-F	MAGAZINE
67	4-F	MAGAZINE
68	4-F	MAGAZINE
69	4-F	MAGAZINE
70	4-F	MAGAZINE
71	4-F	MAGAZINE
72	4-F	MAGAZINE
73	4-F	MAGAZINE
74	4-F	MAGAZINE
75	4-F	MAGAZINE
76	4-F	MAGAZINE
77	4-F	MAGAZINE
78	4-F	MAGAZINE
79	4-F	MAGAZINE
80	4-F	MAGAZINE
81	4-F	MAGAZINE
82	4-F	MAGAZINE
83	4-F	MAGAZINE
84	4-F	MAGAZINE
85	4-F	MAGAZINE
86	4-F	MAGAZINE
87	4-F	MAGAZINE
88	4-F	MAGAZINE
89	4-F	MAGAZINE
90	4-F	MAGAZINE
91	4-F	MAGAZINE
92	4-F	MAGAZINE
93	4-F	MAGAZINE
94	4-F	MAGAZINE
95	4-F	MAGAZINE
96	4-F	MAGAZINE
97	4-F	MAGAZINE
98	4-F	MAGAZINE
99	4-F	MAGAZINE
100	4-F	MAGAZINE

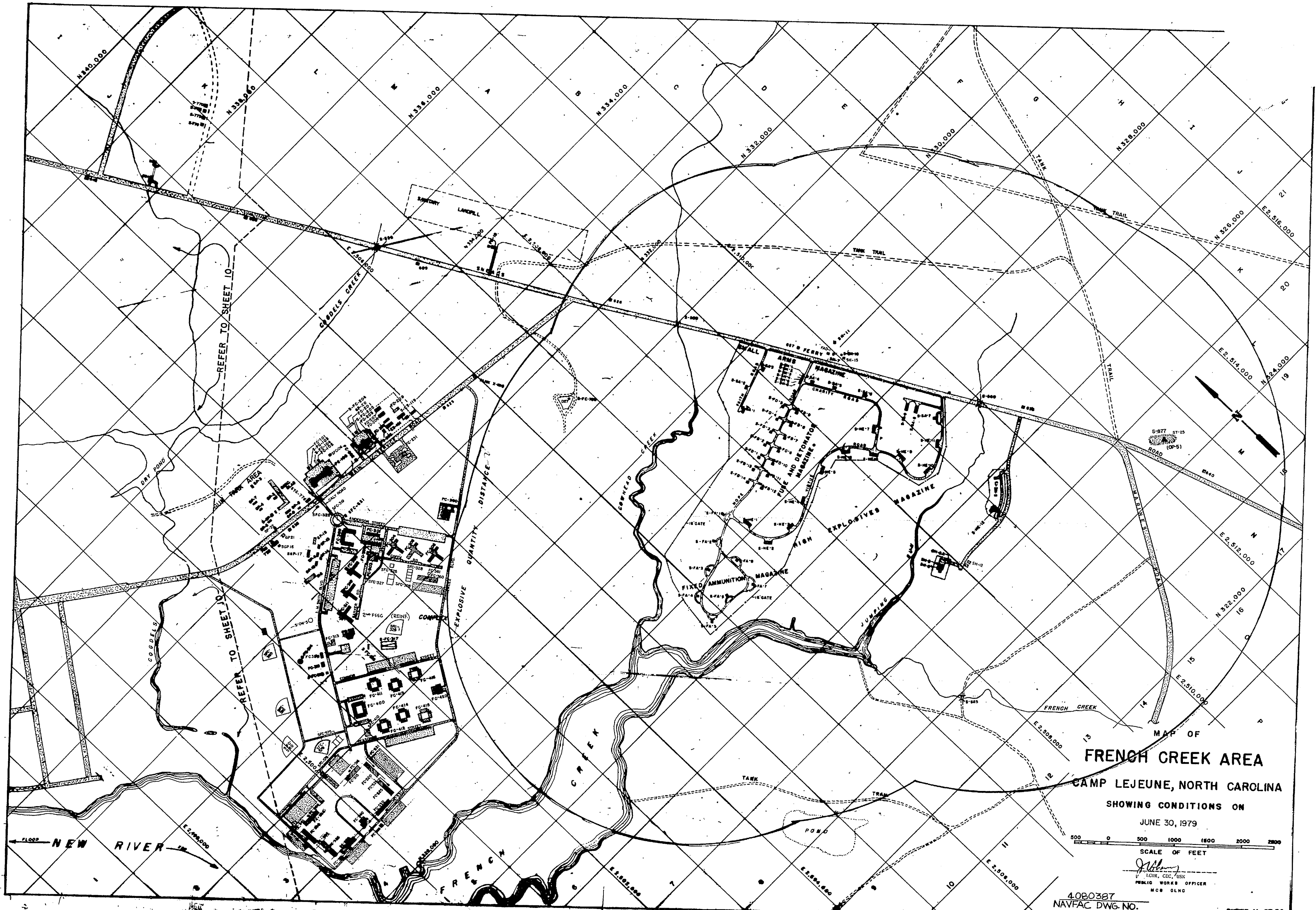
LEGEND
 ▲ FIRE CONTROL AND OBSERVATION TOWER
 ■ FOREST FIRE OBSERVATION TOWER
 ⊕ HELICOPTER LANDING ZONES
 ○ OBSERVATION POINT
 △ WARNING FLAGS
 --- SHEET BOUNDARY

INDEX SHEET
CAMP LEJEUNE, NORTH CAROLINA
 SHOWING CONDITIONS ON
 JUNE 30, 1979

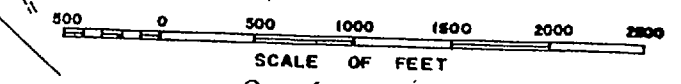








MAP OF
FRENCH CREEK AREA
 CAMP LEJEUNE, NORTH CAROLINA
 SHOWING CONDITIONS ON
 JUNE 30, 1979



J. Williams
 LTJG, USN
 PUBLIC WORKS OFFICER
 MCB DLMO

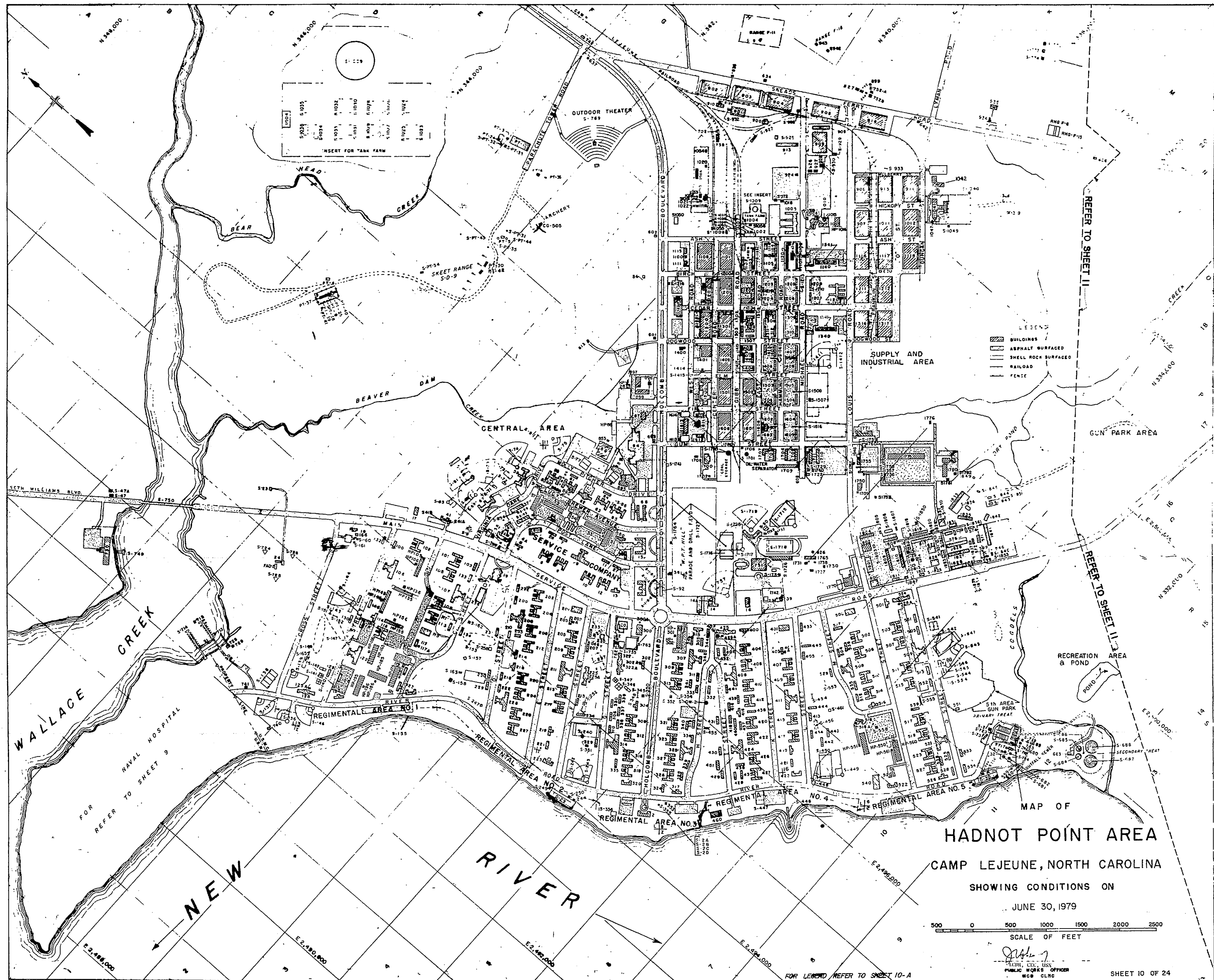
4080387
 NAVFAC DWG. NO.

SHEET 11 OF 24

FOR OFFICIAL USE ONLY CAMP LEJEUNE, NC







MAP OF
HADNOT POINT AREA
 CAMP LEJEUNE, NORTH CAROLINA
 SHOWING CONDITIONS ON
 JUNE 30, 1979

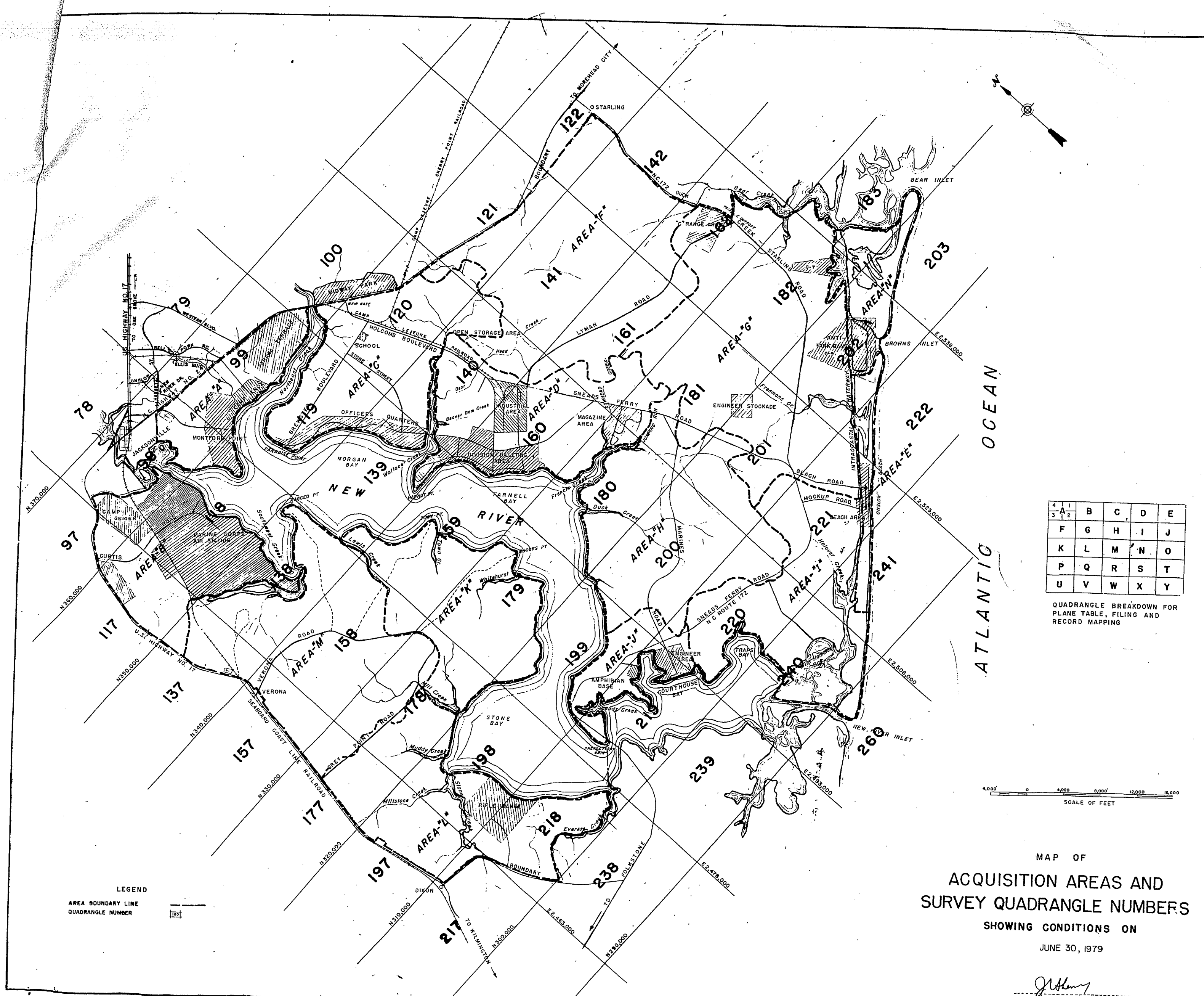
500 0 500 1000 1500 2000 2500
 SCALE OF FEET

[Signature]
 PUBLIC WORKS OFFICER
 MCB CLNC

SHEET 10 OF 24


FOR OFFICIAL USE ONLY CAMP LEJEUNE, N.C.





4	A	B	C	D	E
3	1	2	3	4	5
F	G	H	I	J	
K	L	M	N	O	
P	Q	R	S	T	
U	V	W	X	Y	

QUADRANGLE BREAKDOWN FOR PLANE TABLE, FILING AND RECORD MAPPING



LEGEND
 AREA BOUNDARY LINE
 QUADRANGLE NUMBER

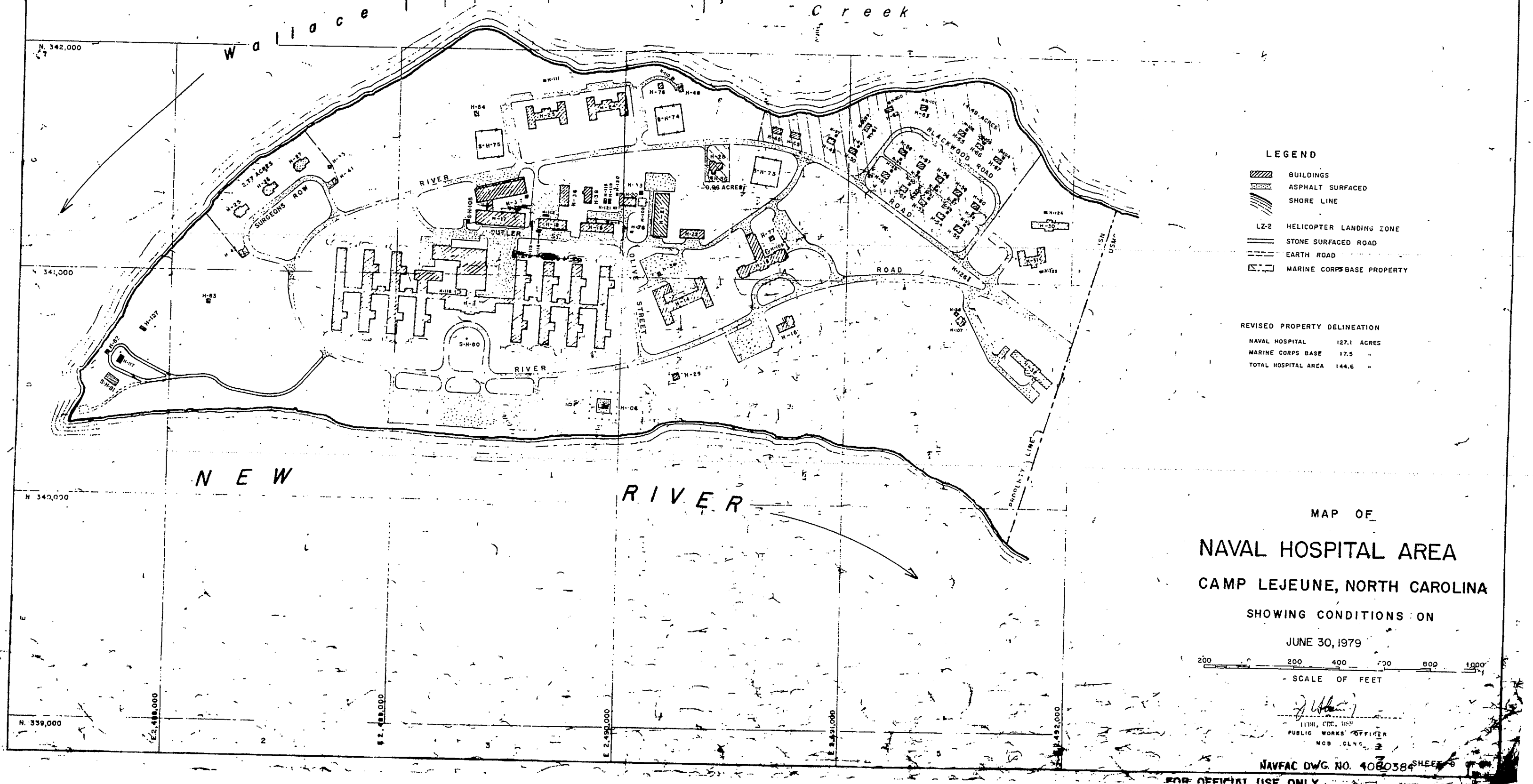
MAP OF
 ACQUISITION AREAS AND
 SURVEY QUADRANGLE NUMBERS
 SHOWING CONDITIONS ON
 JUNE 30, 1979

4080373
 NAVFAC DWG NO.
 FOR OFFICIAL USE ONLY
 SHEET 1-A OF 24
 CAMP LEJEUNE, N.C.



NUMBER	LOCAT.	USE	NUMBER	LOCAT.	USE
H-1	2-D	HOSPITAL	H-41	2-C	GARAGE
H-2	3-D	WARD AND CLINIC	H-42	2-C	GARAGE
H-3	3-D	WARD AND CLINIC	H-43	2-D	WARD
H-4	3-D	WARD AND CLINIC	H-44	2-D	WARD
H-5	3-D	WARD AND CLINIC	H-45	3-D	WARD
H-6	3-D	WARD	H-46	3-D	WARD
H-7	3-D	WARD	H-47	3-D	WARD
H-8	3-D	WARD	H-48	4-C	PERSONNEL BLDG. RECORDS BLDG.
H-9	3-D	WARD	H-49	4-C	ANIMAL HOUSE
H-10	3-D	WARD	H-50	5-C	MEDICAL OFFICERS' QUARTERS
H-11	3-D	WARD	H-51	5-C	MEDICAL OFFICERS' QUARTERS
H-12	3-D	WARD	H-52	5-C	MEDICAL OFFICERS' QUARTERS
H-13	4-C	WARD	H-53	5-C	MEDICAL OFFICERS' QUARTERS
H-14	4-C	WARD	H-54	5-C	MEDICAL OFFICERS' QUARTERS
H-15	4-C	BACHELOR OFFICERS QUARTERS	H-55	5-C	MEDICAL OFFICERS' QUARTERS
H-16	4-C	FAMILY HOSPITAL	H-56	5-C	MEDICAL OFFICERS' QUARTERS
H-17	3-C	WAVE ENLISTED HQS' CORPS BKS.	H-57	5-C	MEDICAL OFFICERS' QUARTERS
H-18	3-C	MEDICAL WAREHOUSE	H-58	5-C	MEDICAL OFFICERS' QUARTERS
H-19	3-C	GARAGE	H-59	5-C	MEDICAL OFFICERS' QUARTERS
H-20	4-C	POWER PLANT	H-60	5-C	MEDICAL OFFICERS' QUARTERS
H-21	4-C	LAUNDRY	H-61	5-C	MEDICAL OFFICERS' QUARTERS
H-22	4-C	WAREHOUSE	H-62	5-C	MEDICAL OFFICERS' QUARTERS
H-23	3-C	CORPSMENS' BARRACKS	H-63	5-C	MEDICAL OFFICERS' QUARTERS
H-24	3-C	CORPSMENS' BARRACKS	H-64	5-C	MEDICAL OFFICERS' QUARTERS
H-25	2-C	MEDICAL OFFICERS' QUARTERS	H-65	5-C	MEDICAL OFFICERS' QUARTERS
H-26	2-C	MEDICAL OFFICERS' QUARTERS	H-66	5-C	MEDICAL OFFICERS' QUARTERS
H-27	2-C	MEDICAL OFFICERS' QUARTERS	H-67	5-C	MEDICAL OFFICERS' QUARTERS
H-28	4-C	MEDICAL OFFICERS' QUARTERS	H-68	4-C	MEDICAL OFFICERS' QUARTERS
H-29	4-D	MEDICAL OFFICERS' QUARTERS	H-69	4-C	MEDICAL OFFICERS' QUARTERS
H-30	5-C	SEWAGE PUMPING STATION NO.2	H-70	4-C	MEDICAL OFFICERS' QUARTERS
H-31	5-C	NON-HOUSEKEEPING QUARTERS	S-H-71	5-C	TRANSFORMER HOUSE
H-32	5-C	NON-HOUSEKEEPING QUARTERS	S-H-72	4-C	BASKETBALL COURTS
H-33	4-C	BACHELOR OFFICERS QUARTERS	S-H-73	4-C	TENNIS COURTS
H-34	4-C	TRANSFORMER HOUSE "B"	S-H-74	4-C	TENNIS COURTS
H-35	2-C	TRANSFORMER HOUSE "C"	S-H-75	3-C	TENNIS COURTS
H-36	3-C	TRANSFORMER HOUSE "D"	H-76	4-C	PAINT & INFLAMMABLE STORAGE BLDG.
H-37	3-C	GARAGE	H-77	4-C	GENERATOR HOUSE
H-38	5-D	WELL-E-1	H-78	4-C	PSYCHOLOGICAL WASTE INCINER. BLDG.
H-39	5-C	TRANSFORMER HOUSE	H-79	3-C	BULK OXYGEN STORAGE SHED
H-40	5-C	NIGHT CORPSMENS' BARRACKS	S-H-80	3-D	FLAPOPOLY COURT
		MEDICAL WAREHOUSE	H-81	3-D	PLAYING COURT
			H-82	3-D	PICNIC COOKOUT FACILITY
			H-83	2-D	STORAGE SHED
			H-84	3-C	GARDENERS STORAGE BUILDING
			S-H-85	3-B	HELICOPTER LANDING PAD (CONC.)

NUMBER	LOCAT.	USE
H-86	4-C	STORAGE
H-87	5-C	"
H-88	5-C	"
H-89	5-C	"
H-90	5-C	"
H-91	5-C	"
H-92	5-C	"
H-93	5-C	"
H-94	5-C	"
H-95	5-C	"
H-96	5-C	"
H-97	5-C	"
H-98	5-C	"
H-99	5-C	"
H-100	5-C	"
H-101	5-C	"
H-102	5-C	"
H-103	5-C	"
H-104	5-C	"
S-H-105	3-C	PLATFORM, OXYGEN FACILITY
H-106	3-D	HELICOPTER LANDING PAD LZ-2
H-107	5-D	ELECT. SWITCHING STA.
H-108	4-C	SUB-STATION
H-109	4-C	TRANSFORMER PAD
H-110	4-C	VEHICLE WASH RACK
H-111	3-C	BAR-B-CUE PIT
H-112	3-C	GREASE RACK
H-113	3-C	READY VEH STORAGE TANK
H-114	3-C	FILLING STATION
H-115	3-C	DUST COLLECTOR SYSTEM
H-116	3-D	TRANSFORMER PAD
H-117	1-D	PICNIC SHELTER
H-118	3-C	HEATING OIL TANK
H-119	3-C	"
H-120	3-C	GENERATOR OIL TANK
H-121	3-C	HEATING OIL TANK
H-122	3-C	"
H-123	3-C	WOMENS' TOILET
H-124	5-C	HEATING OIL TANK
H-125	5-C	"
H-126	5-C	SIGN
H-127	1-D	TOILET FACILITIES

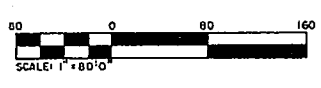


MAP OF
NAVAL HOSPITAL AREA
CAMP LEJEUNE, NORTH CAROLINA
 SHOWING CONDITIONS ON
 JUNE 30, 1979

200 400 600 800 1000'
 SCALE OF FEET

NAVFAC DWG. NO. 4080384 SHEET 5





BUILDING TYPES
 BUILDING TYPE A - JEM 4 DUPLEX
 BUILDING TYPE B - JEM 4 FOURPLEX
 BUILDING TYPE C - JEM 3 DUPLEX
 BUILDING TYPE D - JEM 3 FOURPLEX

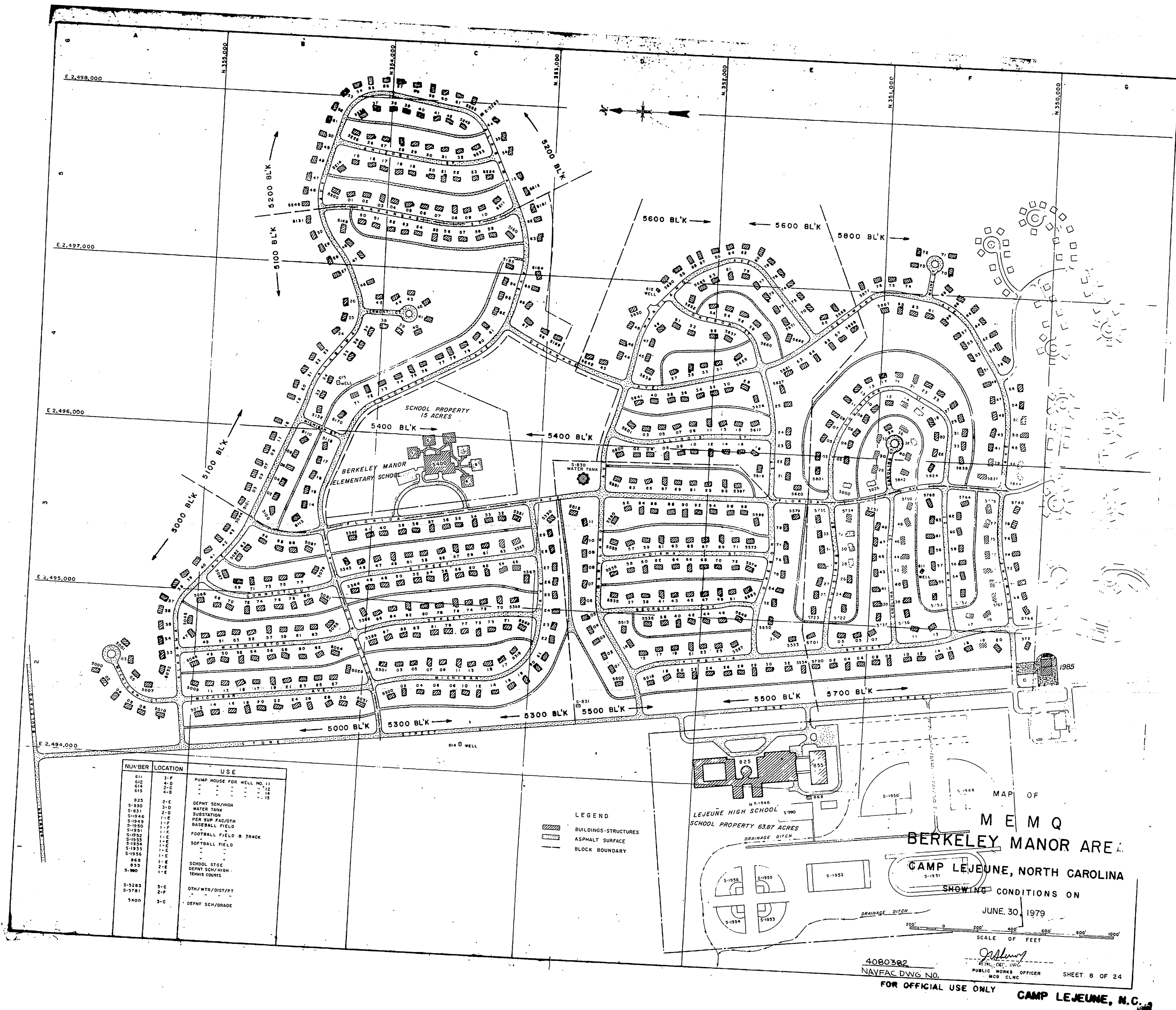
WATKINS VILLAGE
CAMP LEJEUNE, NORTH CAROLINA

SHOWING CONDITIONS ON

JUNE 30, 1979

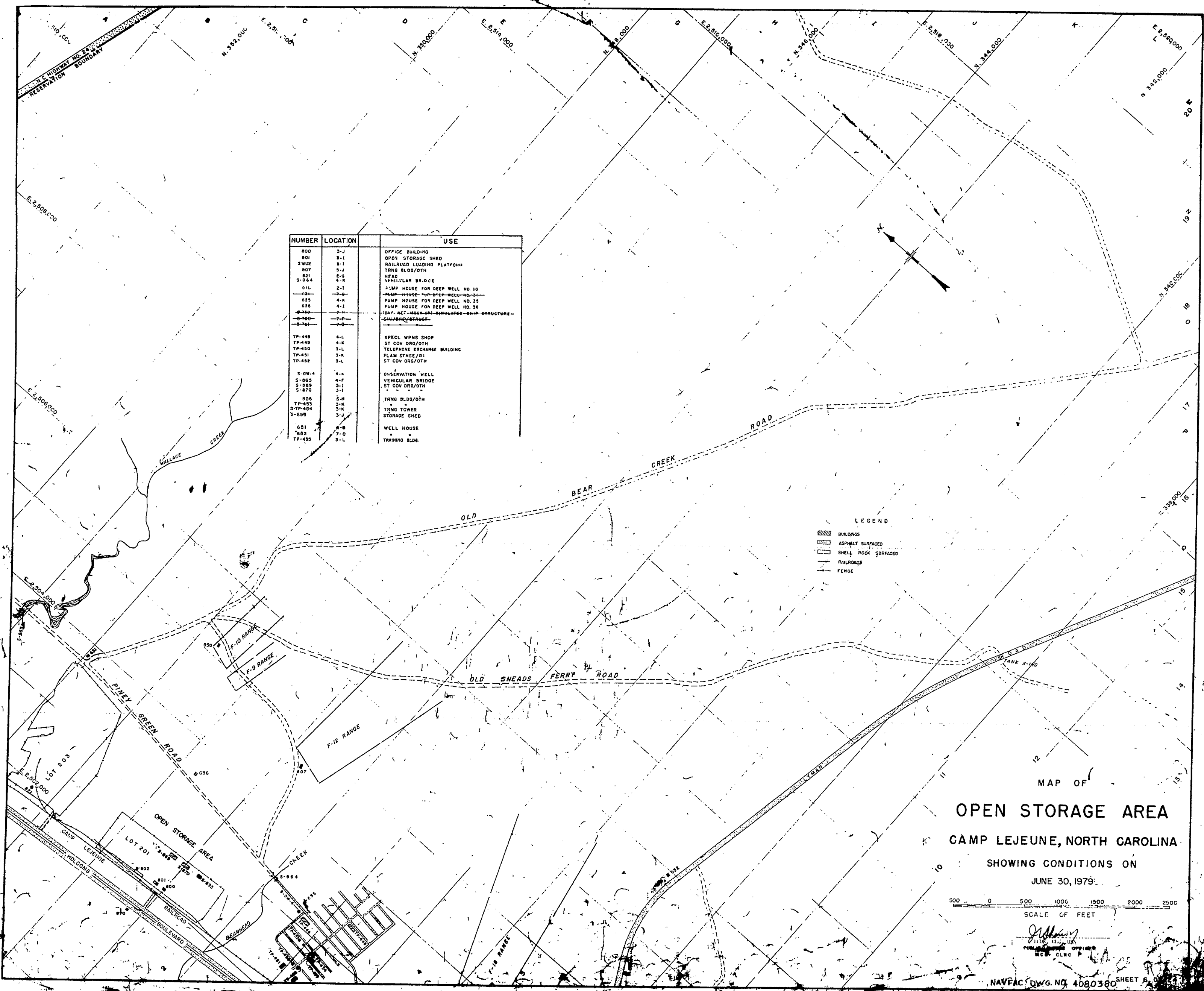
[Signature]
 PUBLIC WORKS OFFICER
 MCB CLNC











NUMBER	LOCATION	USE
800	3-J	OFFICE BUILDING
801	3-I	OPEN STORAGE SHED
S-W02	3-I	RAILROAD LOADING PLATFORM
807	3-J	TRNG BLDG/OTH
821	E-G	HEAD
S-864	E-K	VEHICULAR BRIDGE
816	E-I	PUMP HOUSE FOR DEEP WELL NO. 10
821	3-O	PUMP HOUSE FOR DEEP WELL NO. 31
835	4-H	PUMP HOUSE FOR DEEP WELL NO. 35
836	4-I	PUMP HOUSE FOR DEEP WELL NO. 38
S-760	3-H	DAY-NET-MODEL-ANIMATED-SHA-STRUCTURE
S-760	3-O	SUN/SHADE STRUCT.
TP-448	4-L	SPECL WPMS SHOP
TP-449	4-K	ST COV DRG/OTH
TP-450	3-L	TELEPHONE EXCHANGE BUILDING
TP-451	3-K	FLAM STNCE/RI
TP-452	3-L	ST COV DRG/OTH
S-0W-4	4-K	OBSERVATION WELL
S-865	4-F	VEHICULAR BRIDGE
S-868	3-I	ST COV DRG/OTH
S-870	3-I	"
856	8-H	TRNG BLDG/OTH
TP-453	3-K	TRNG TOWER
S-TP-454	3-K	STORAGE SHED
S-899	3-I	"
891	4-B	WELL HOUSE
892	7-O	"
TP-485	3-L	TRAINING BLDG

LEGEND

- BUILDINGS
- ASPHALT SURFACED
- SHELL ROCK SURFACED
- RAILROADS
- FENCE

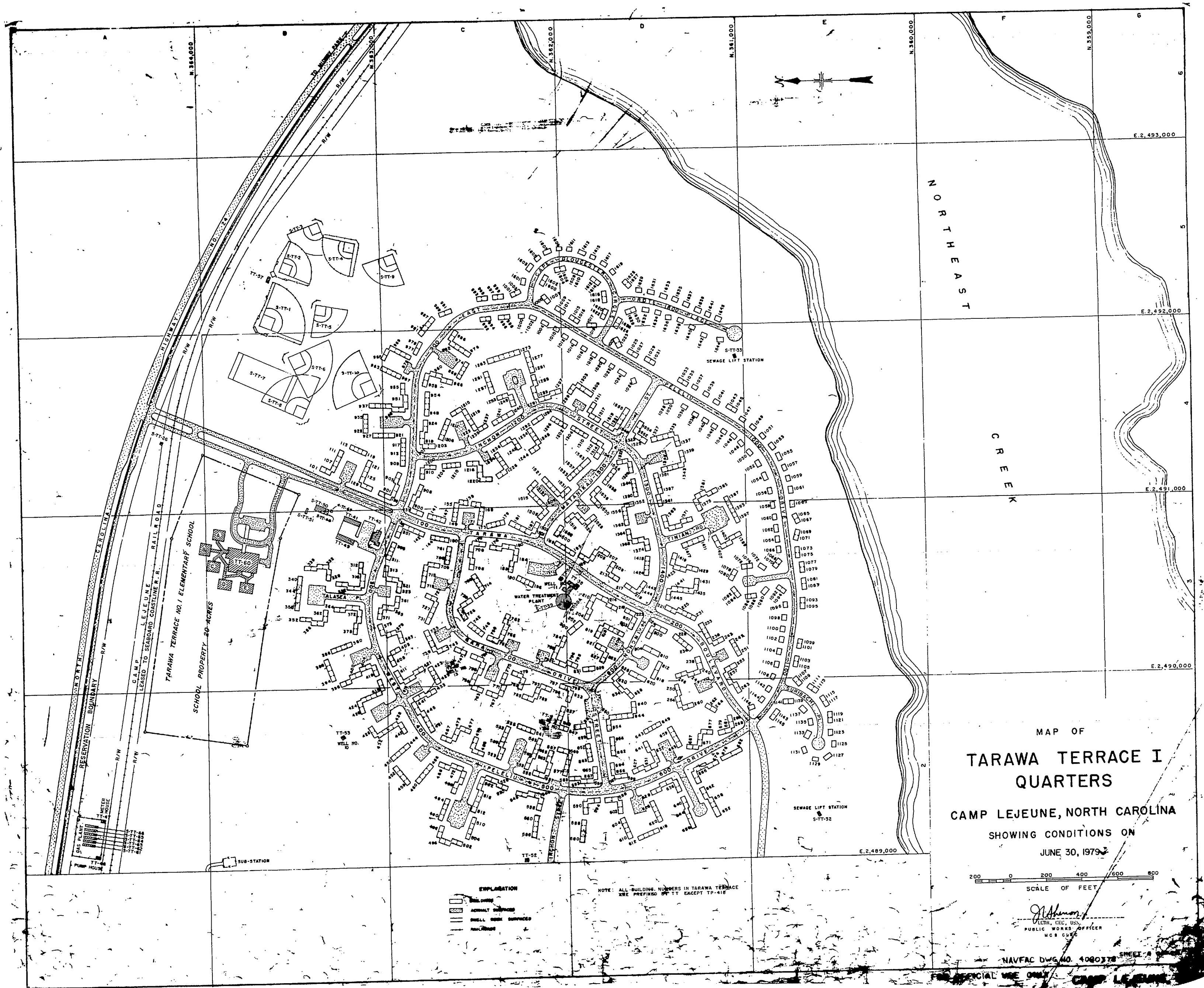
MAP OF
OPEN STORAGE AREA
 CAMP LEJEUNE, NORTH CAROLINA
 SHOWING CONDITIONS ON
 JUNE 30, 1979.

500 0 500 1000 1500 2000 2500
 SCALE OF FEET

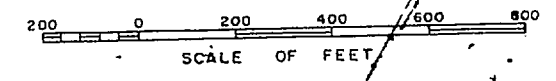
NAVFAIC DWG. NO. 4080380 SHEET 6.0
 OFFICIAL USE ONLY







MAP OF
**TARAWA TERRACE I
 QUARTERS**
 CAMP LEJEUNE, NORTH CAROLINA
 SHOWING CONDITIONS ON
 JUNE 30, 1979



J. Johnson
 ALDR. CEC. USN
 PUBLIC WORKS OFFICER
 WOB CLK

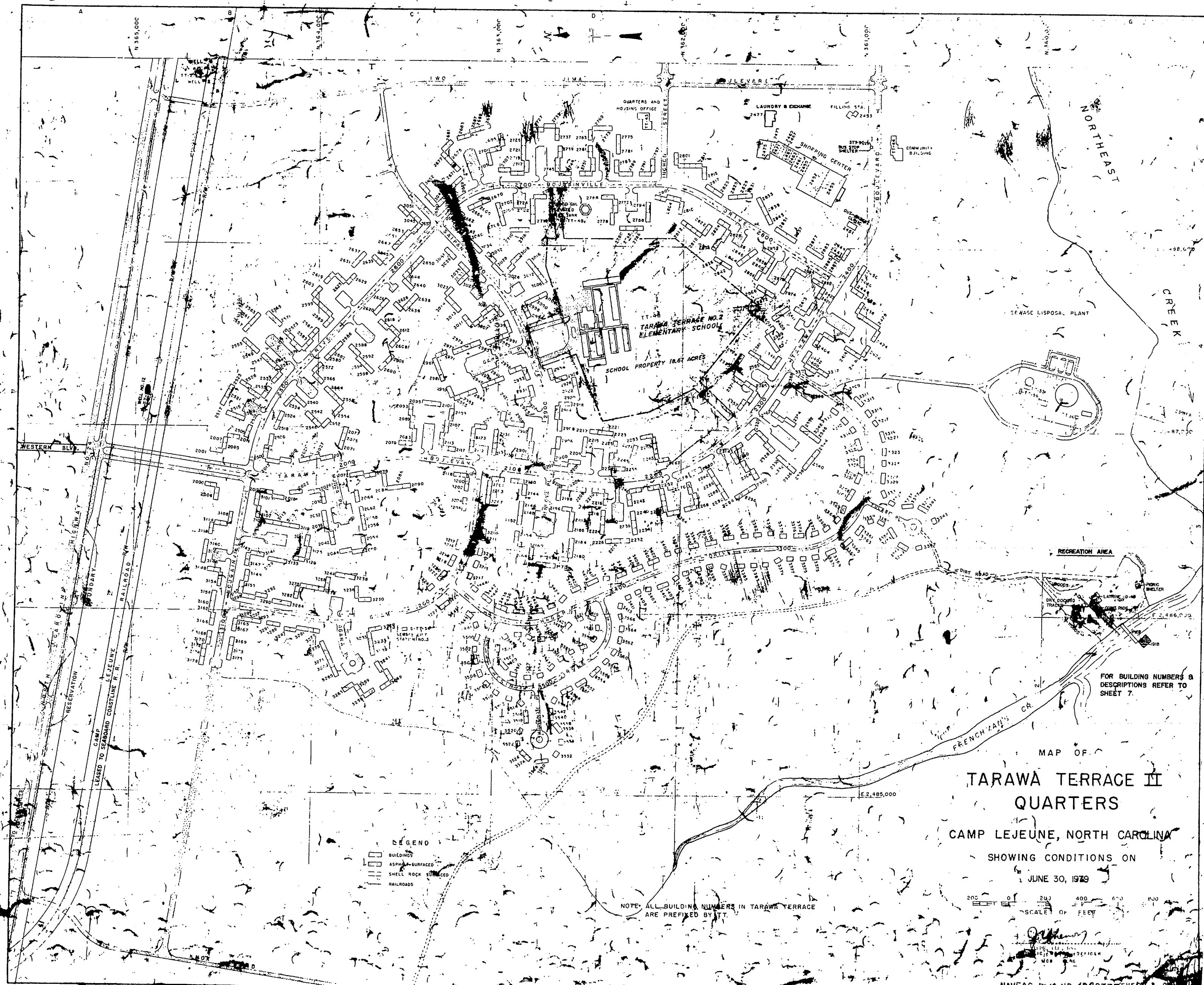
NAVFAC DWG. NO. 400378 SHEET 1

- EXPLANATION**
- BUILDING
 - WELL
 - SMALL DRAIN DITCHES
 - POWER LINE

NOTE: ALL BUILDING NUMBERS IN TARAWA TERRACE ARE PREFIXED BY 'T' EXCEPT TP-410

FOR OFFICIAL USE ONLY





MAP OF
**TARAWA TERRACE II
 QUARTERS**

CAMP LEJEUNE, NORTH CAROLINA

SHOWING CONDITIONS ON
 JUNE 30, 1979

- LEGEND**
- ▭ BUILDINGS
 - ▨ ASPHALT SURFACE
 - ▧ SHELL ROCK SURFACE
 - RAILROADS

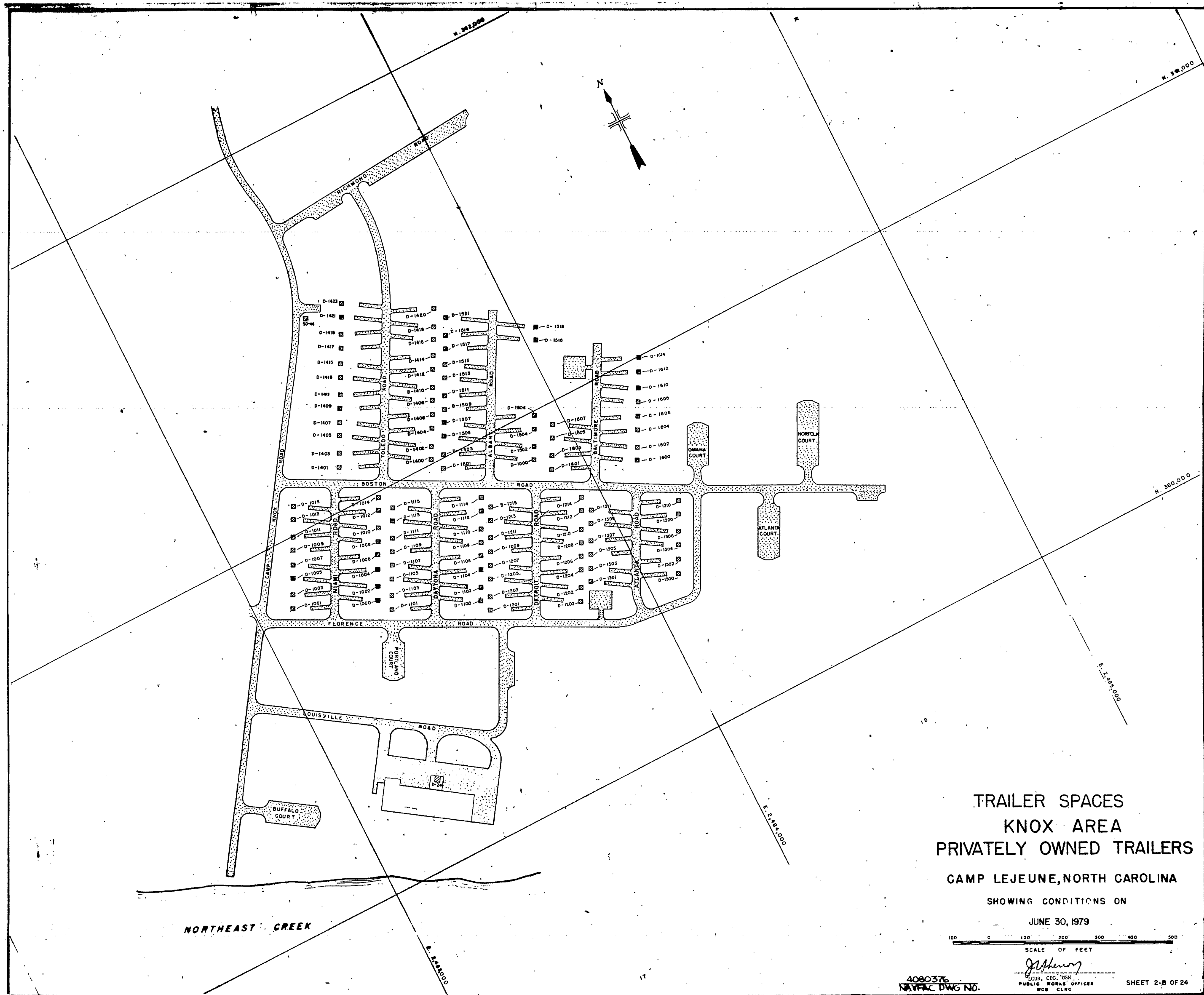
NOTE: ALL BUILDING NUMBERS IN TARAWA TERRACE ARE PREFIXED BY ITT.

SCALE OF FEET

NAVFAC DWG. NO. 4080377 SHEET 1 OF 1

FOR OFFICIAL USE ONLY CAMP LEJEUNE N



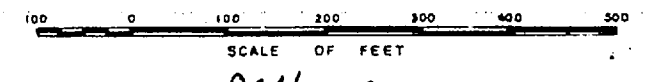


TRAILER SPACES
 KNOX AREA
 PRIVATELY OWNED TRAILERS

CAMP LEJEUNE, NORTH CAROLINA

SHOWING CONDITIONS ON

JUNE 30, 1979



J. H. H. H.
 PUBLIC WORKS OFFICER
 MCB CLNC

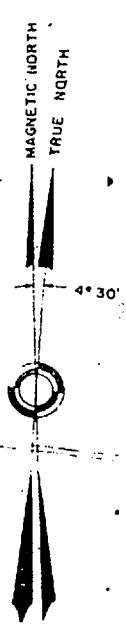
4080376
 NAVFAC DWG NO.

SHEET 2-B OF 24

FOR OFFICIAL USE ONLY CAMP LEJEUNE, N.C.



3 4 5 6 7 8 9 10 11 12 13 14 15 16 17 18 19 20 21 22



TO STATE HIGHWAY NO. 12

OAK GROVE

HARRETT ROAD

TO U.S. HIGHWAY # 17

WELL NO. 99

WELL NO. 92

A/C PARKING

A/C PARKING

RUNWAY 200' x 800'

36

LEGEND

- STATION BOUNDARY LINE
- SKVE LINE
- RIVER FLOW
- MAIN STATION ENTRANCE
- EARTH ROAD
- EXISTING FENCE
- RUNWAY APPROACH ZONE & CLEARANCE LINE
- EXISTING PAVED AREA
- PAVED RUNWAYS & TAXIWAYS

NUMBER	USE
92	PAINTY OIL STOREHOUSE
99	NONPOTABLE WATER WELL

LAND AREA GOVERNMENT

MAP OF
 OAK GROVE AIRFIELD
 CAMP LEJUNE, NORTH CAROLINA
 SHOWING CONDITIONS ON
 JUNE 30, 1973


PUBLIC WORKS OFFICER

WGS-CLINC

PE 6678

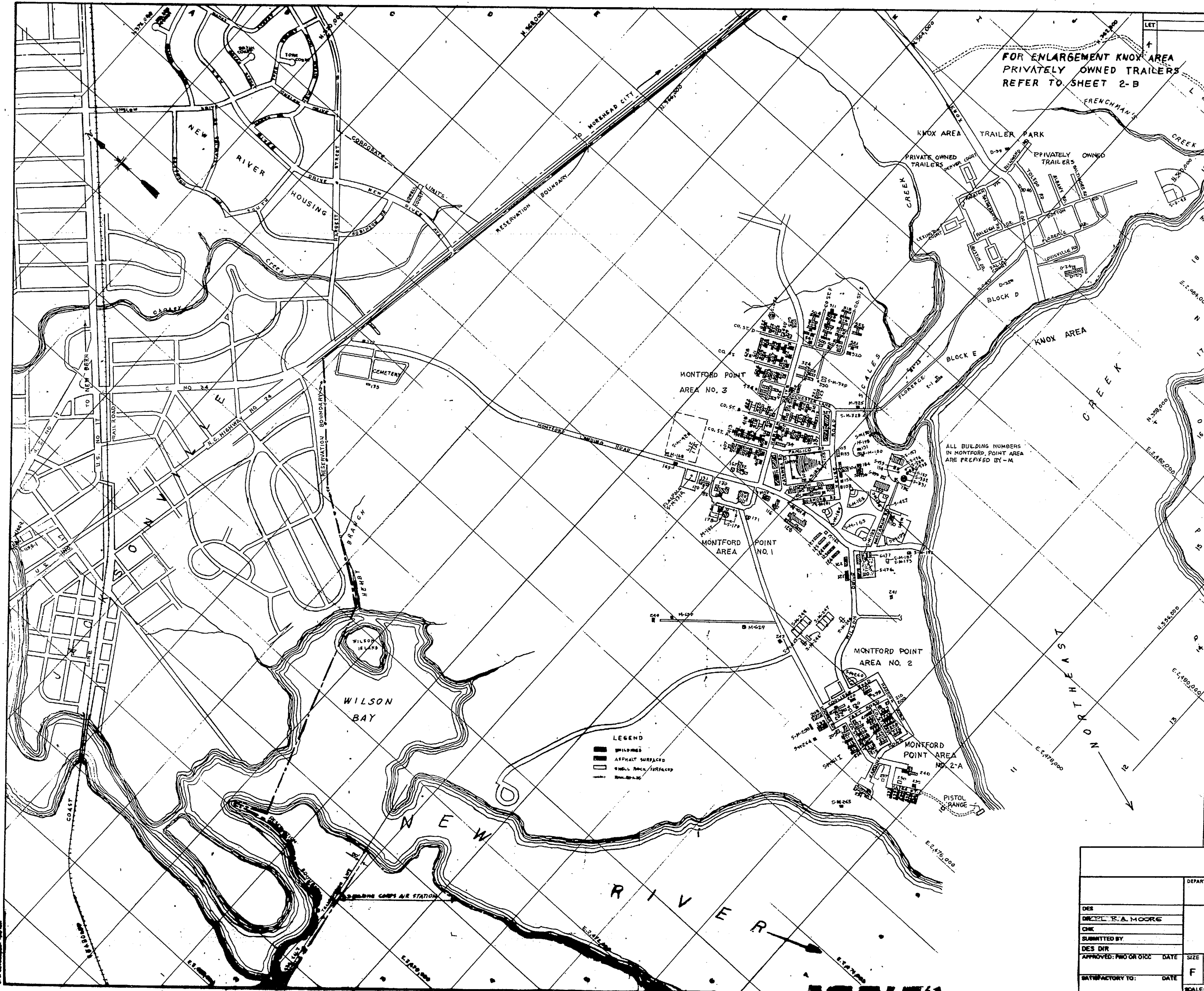
G
H
I
J
K
L
M
N
O
P

A
B
C
D
E
F
G
H
I
J
K
L
M
N
O
P
Q



FOR ENLARGEMENT KNOX AREA
PRIVATELY OWNED TRAILERS
REFER TO SHEET 2-B

LET	DESCRIPTION	PREP'D BY	DATE	APPROVED



LEGEND
 [Symbol] WILDMES
 [Symbol] ASPHALT SURFACED
 [Symbol] UNCL. HOCX. SURFACED
 [Symbol] [Symbol] [Symbol]

ALL BUILDING NUMBERS
IN MONTFORD POINT AREA
ARE PREFIXED BY -M

DEPARTMENT OF THE NAVY		NAVAL FACILITIES ENGINEERING COMMAND	
MARINE CORPS BASE			
CAMP LEJEUNE, NORTH CAROLINA			
DES	MICHAEL S. A. MOORE		
CHK			
SUBMITTED BY			
DES DIR	APPROVED: PRO OR OIC	DATE	
SATISFACTORY TO:	DATE	SIZE	CODE IDENT NO.
		F	80091
			NAVFAC DRAWING NO.
			COMBHT CONTR NO.
		SCALE: [Symbol] [Symbol]	SHEET 2 OF 24

