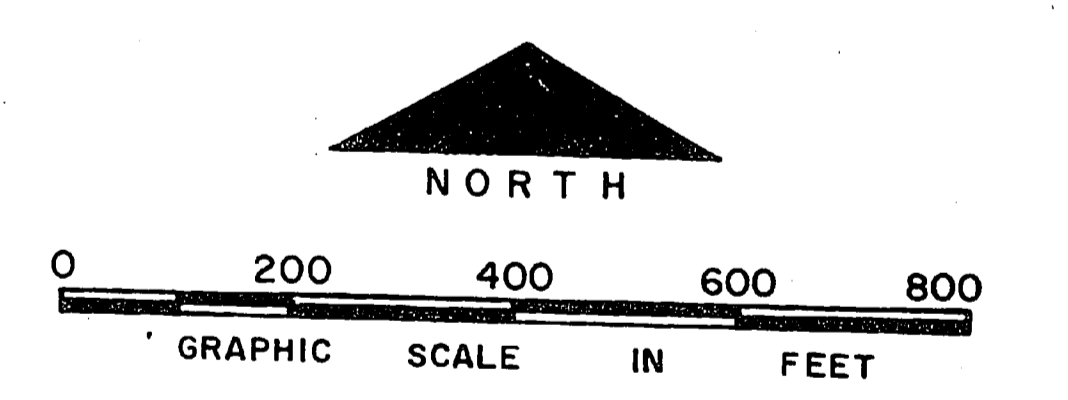


- LEGEND**
- BUILDINGS AND STRUCTURES
 - ROADS AND HIGHWAYS
 - ROADS (Unpaved)
 - FENCE
 - RESERVATION BOUNDARY
 - 5' CONTOUR (Source - USGS Maps)
-
- POTABLE WATER MAIN
 - RAW WATER MAIN
 - VALVE 63
 - FIRE HYDRANT
 - WATER WELL
 - WATER METER
 - AIR RELEASE VALVE 1
- MATERIALS OF CONSTRUCTION
AC - ASBESTOS CEMENT

NOTES:
ALL WATER MAINS ARE CAST IRON UNLESS NOTED OTHERWISE.



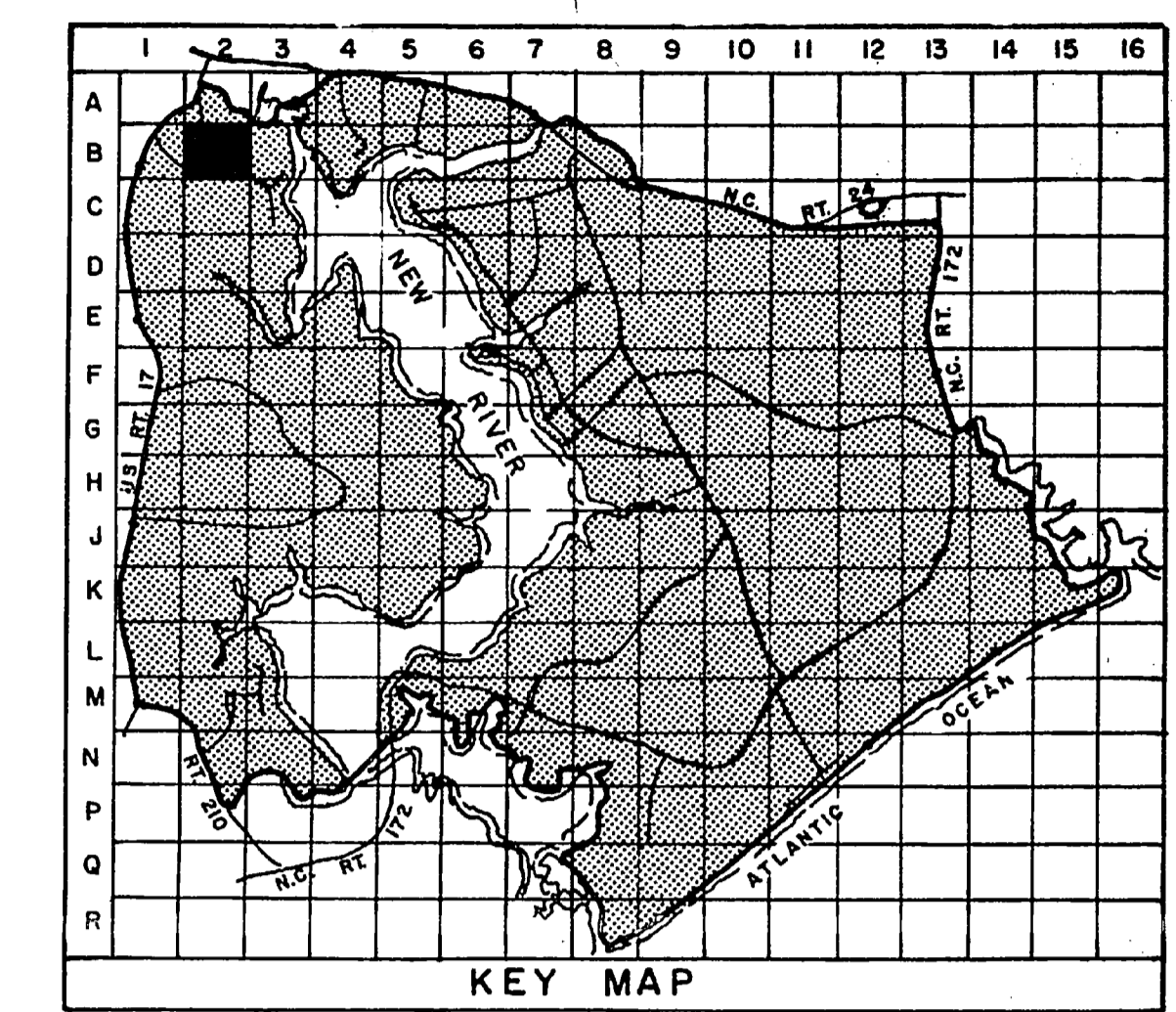
NO.	DESCRIPTION OF REVISION	DATE	INT.

**DEPARTMENT OF THE NAVY
MARINE CORPS BASE
CAMP LEJEUNE, NORTH CAROLINA**

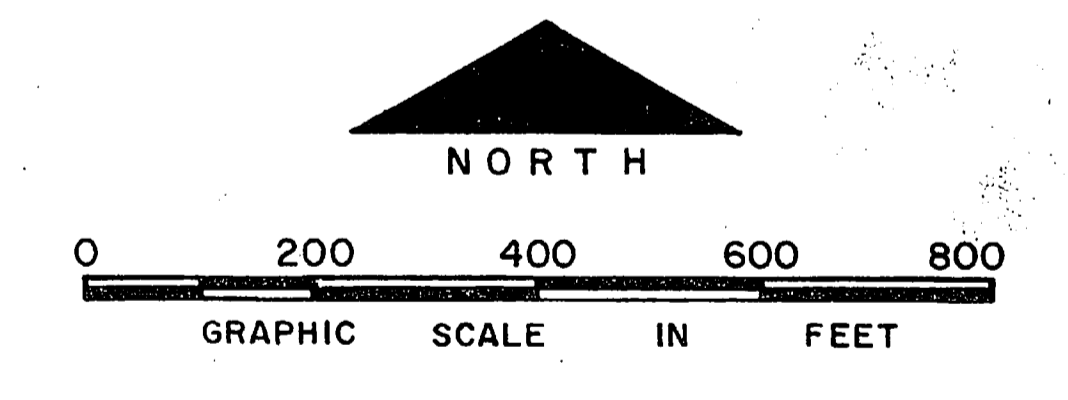
**WATER DISTRIBUTION SYSTEM
EXISTING CONDITIONS**

DATE 31 JULY 84	SCALE: GRAPHIC	SHEET B-1 OF 73
APPROVED / DATE		

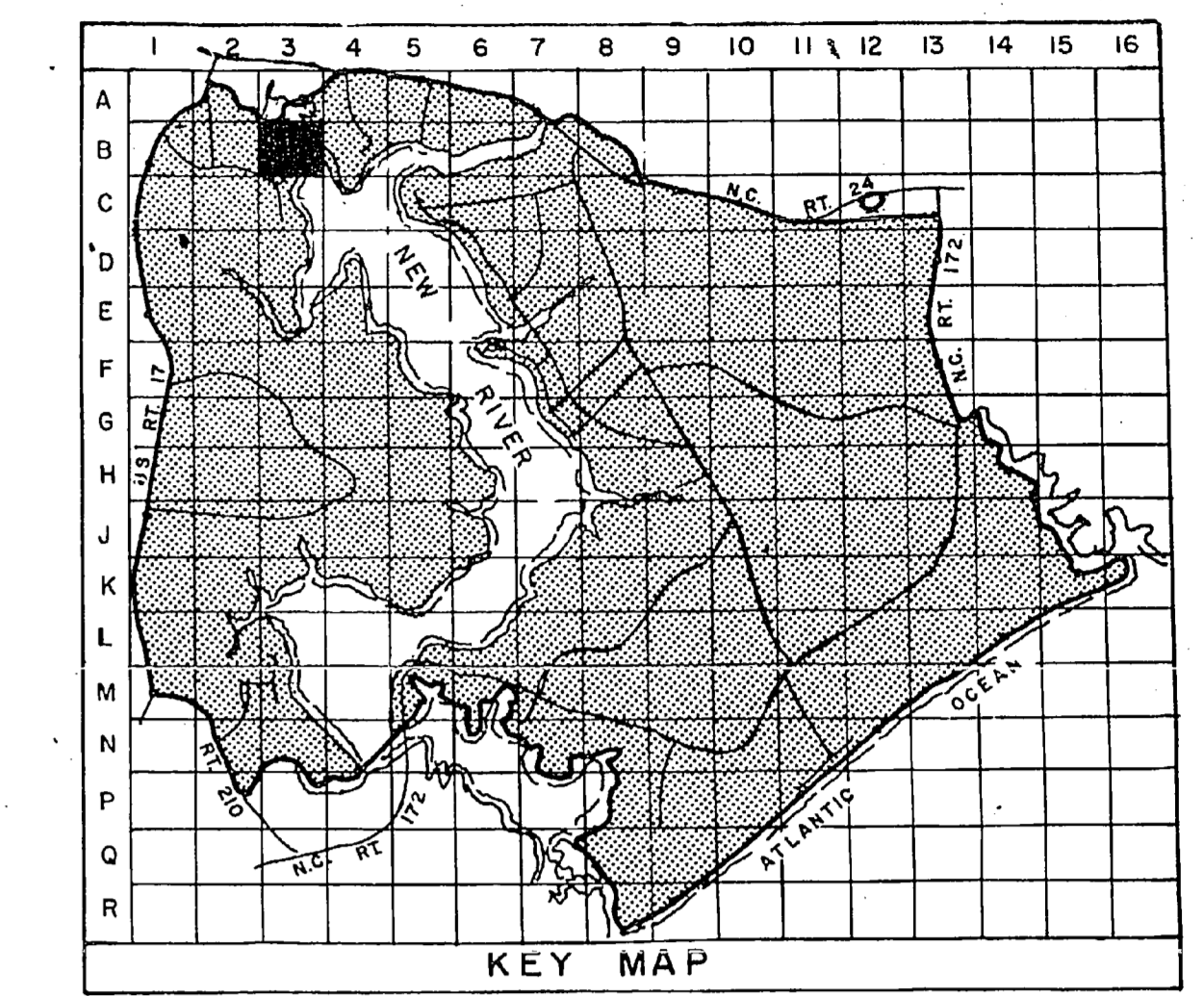




- LEGEND**
- BUILDINGS AND STRUCTURES
 - ROADS AND HIGHWAYS
 - ROADS (Unpaved)
 - FENCE
 - 5' CONTOUR (Source-USGS Maps)
 - AIR STATION BOUNDARY
 - POTABLE WATER MAIN
 - RAW WATER MAIN
 - POST INDICATOR VALVE
 - FIRE HYDRANT
 - ABANDONED IN PLACE
 - PUMPING STATION
 - WATER WELL
 - GROUND STORAGE TANK
 - ELEVATED STORAGE TANK
 - WATER METER
 - VALVE
- 147 VALVES
- MATERIALS OF CONSTRUCTION
AC - ASBESTOS CEMENT
- NOTES:
ALL WATER MAINS ARE CAST IRON UNLESS NOTED OTHERWISE.
ALL SERVICE LINES IN 1000 & 1100 AREAS ARE 3/4" UNLESS NOTED OTHERWISE.



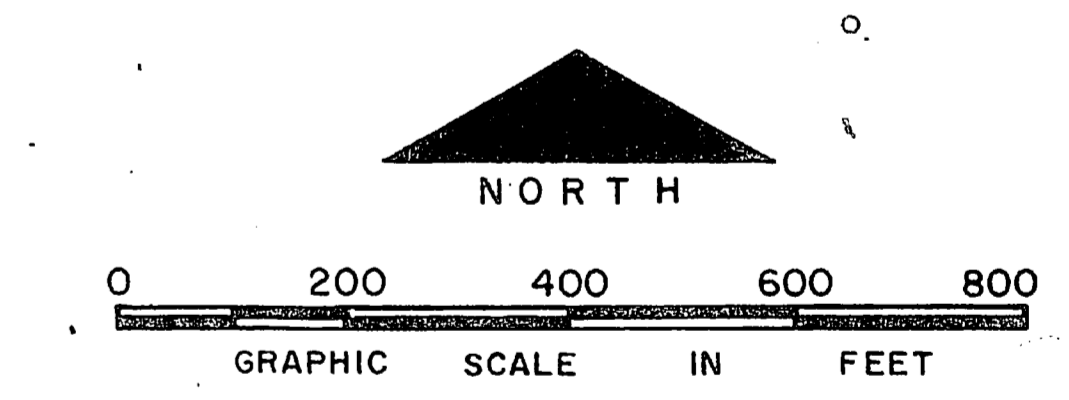
NO.	DESCRIPTION OF REVISION	DATE	INT.
DEPARTMENT OF THE NAVY MARINE CORPS BASE CAMP LEJUNE, NORTH CAROLINA			
WATER DISTRIBUTION SYSTEM EXISTING CONDITIONS			
DATE 31 JULY 84		SCALE: GRAPHIC	SHEET B-2 OF 73
APPROVED / DATE			



- LEGEND**
- BUILDINGS AND STRUCTURES
 - ROADS AND HIGHWAYS
 - ROADS (Unpaved)
 - FENCE
 - HELICOPTER LANDING ZONE
 - 5' CONTOUR (Source - USGS Maps)
 - RESERVATION BOUNDARY
 - AIR STATION BOUNDARY
 - SWAMP OR MARSH

- POTABLE WATER MAIN
- FIRE HYDRANT
- VALVE

NOTES:
 ALL WATER MAINS ARE CAST IRON UNLESS NOTED OTHERWISE.
 ALL SERVICE LINES IN 1100, 1200, & 1300 AREA ARE 3/4" UNLESS NOTED OTHERWISE.



NO.	DESCRIPTION OF REVISION	DATE	INT.
DEPARTMENT OF THE NAVY MARINE CORPS BASE CAMP LEJEUNE, NORTH CAROLINA			
WATER DISTRIBUTION SYSTEM EXISTING CONDITIONS			
DATE 31 JULY 84	SCALE: GRAPHIC	SHEET B-3 OF 73	
APPROVED / DATE			

