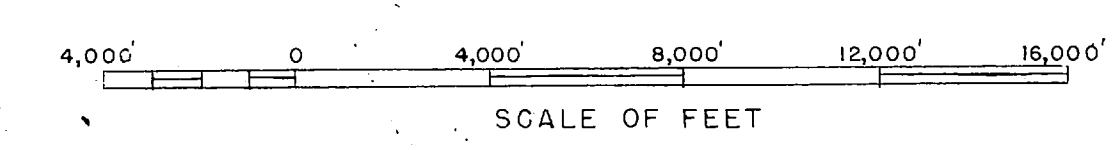


4	1	B	C	D	E
3	2	F	G	H	I
		K	L	M	N
		P	Q	R	S
		U	V	W	X
					Y

QUADRANGLE BREAKDOWN FOR PLANE TABLE, FILING AND RECORD MAPPING



LEGEND  
 AREA BOUNDARY LINE  
 QUADRANGLE NUMBER

MAP OF  
 ACQUISITION AREAS AND  
 SURVEY QUADRANGLE NUMBERS

SHOWING CONDITIONS ON  
 1 JANUARY 1977

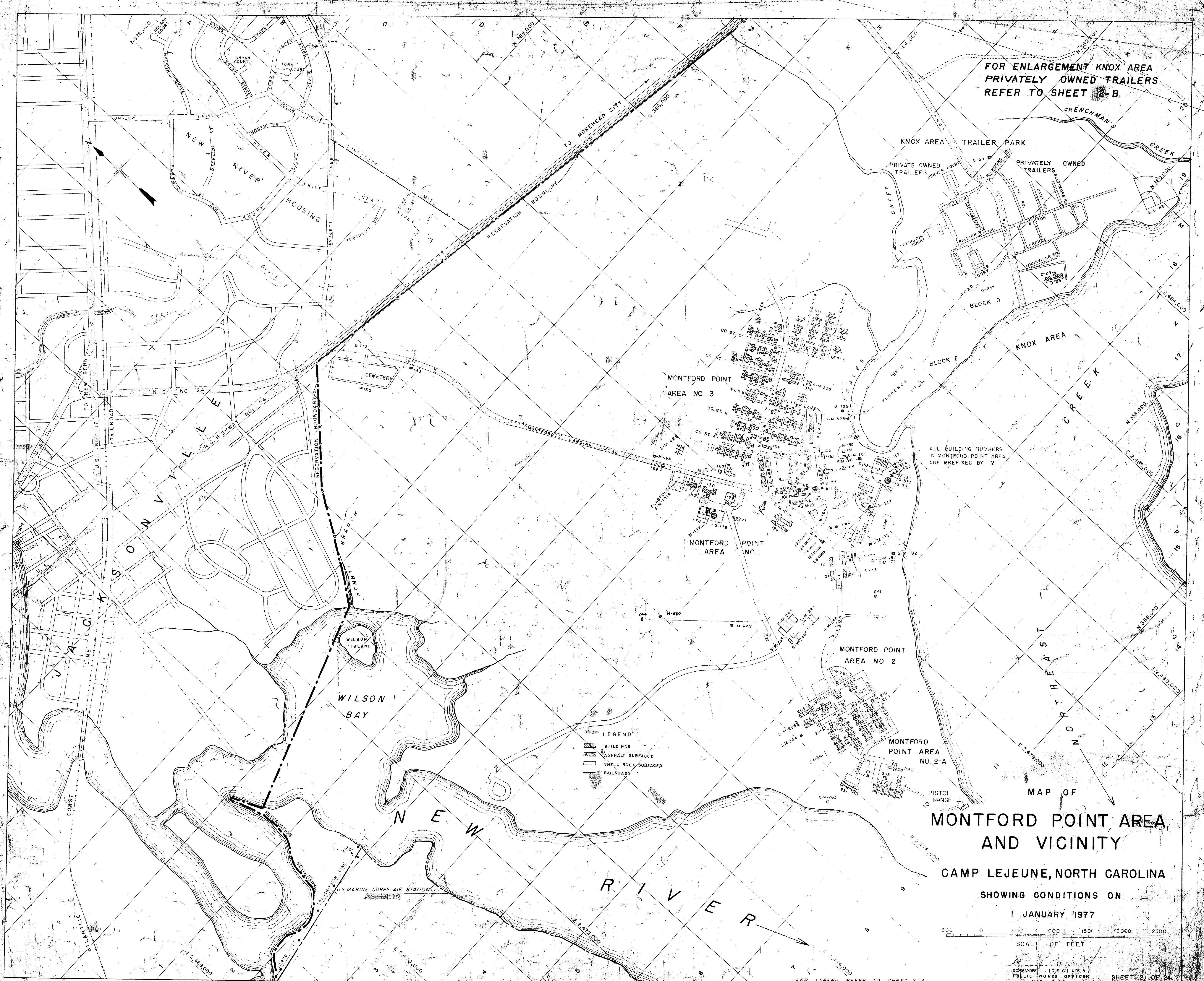
COMMANDER (C-1) U.S.N.  
 PUBLIC WORKS OFFICER  
 11-11-76

SHEET 1-A OF 24





FOR ENLARGEMENT KNOX AREA  
PRIVATELY OWNED TRAILERS  
REFER TO SHEET 2-B



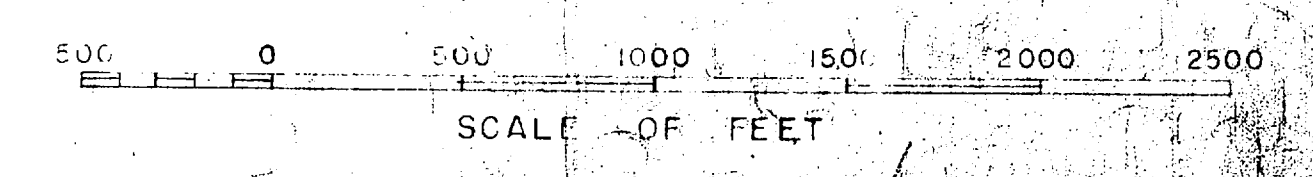
ALL BUILDING NUMBERS  
IN MONTFORD POINT AREA  
ARE PREFIXED BY - M

- LEGEND
- BUILDINGS
  - ASPHALT SURFACED
  - SHELL ROCK SURFACED
  - RAILROADS

MAP OF  
**MONTFORD POINT AREA  
AND VICINITY**

CAMP LEJEUNE, NORTH CAROLINA

SHOWING CONDITIONS ON  
1 JANUARY 1977



FOR OFFICIAL USE ONLY

FOR LEGEND REFER TO SHEET 2-A

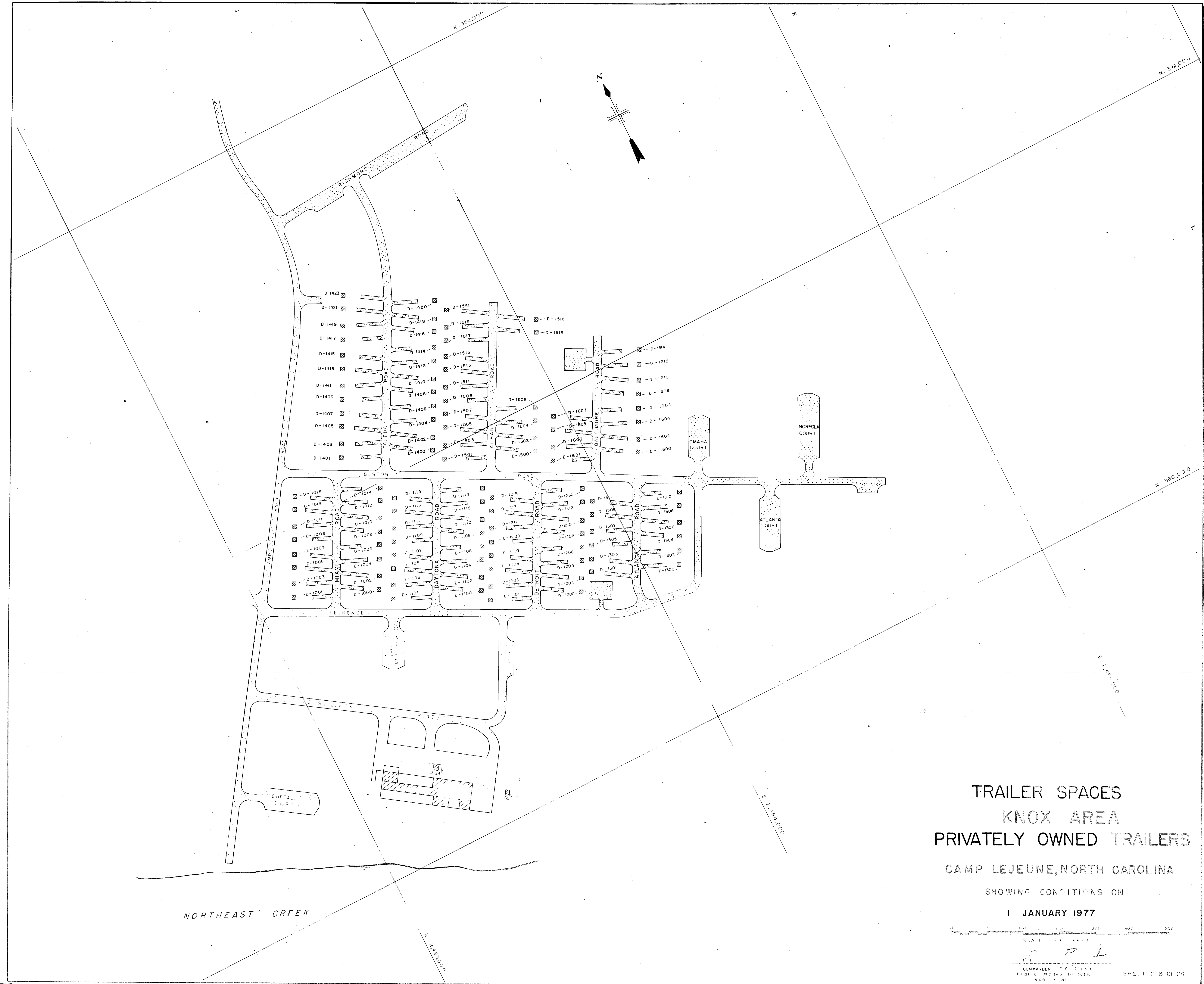













TRAILER SPACES  
KNOX AREA  
PRIVATELY OWNED TRAILERS

CAMP LEJEUNE, NORTH CAROLINA

SHOWING CONDITIONS ON

1 JANUARY 1977



SCALE 1" = 100'  
P. L.

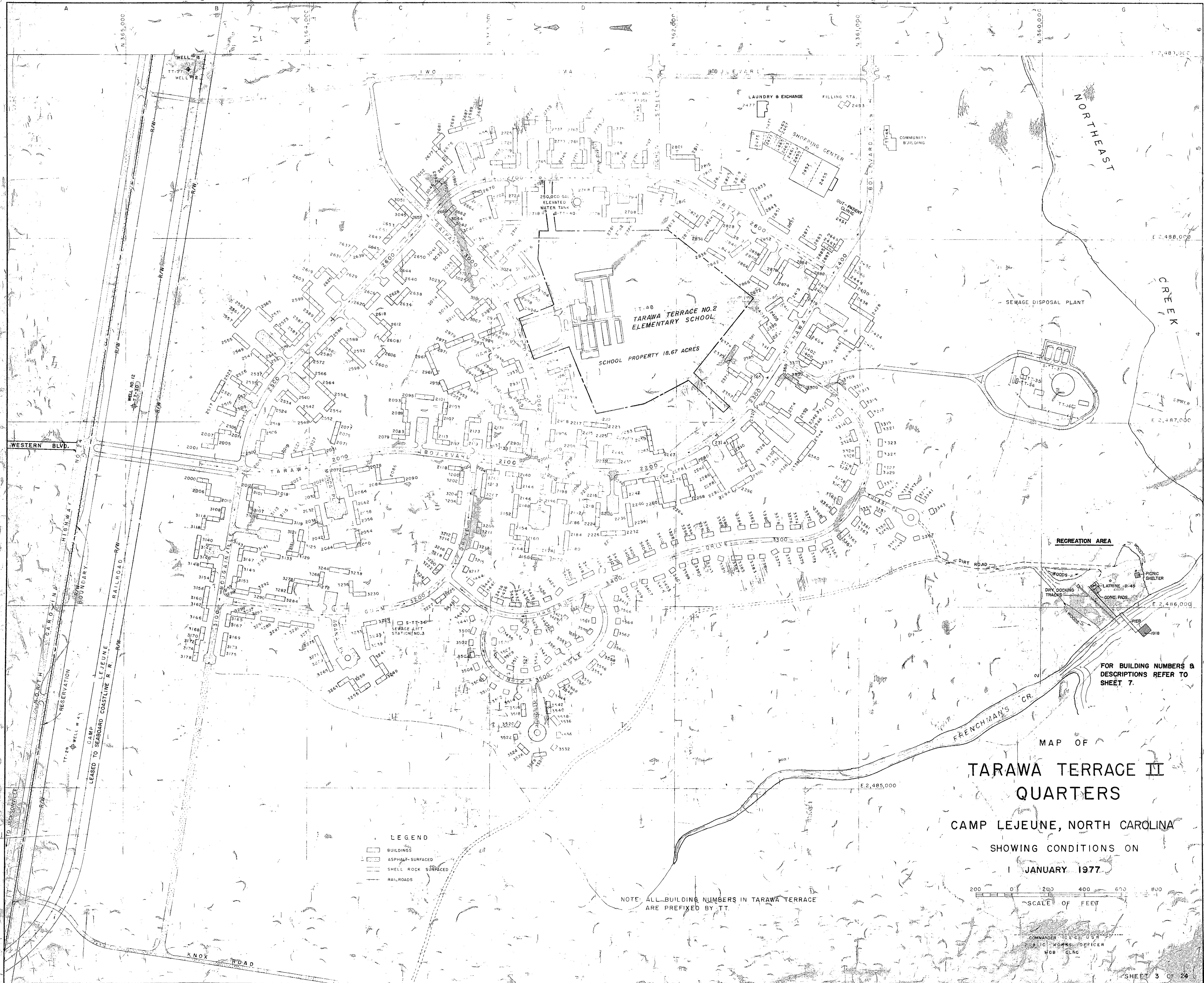
COMMANDER PUBLIC WORKS OFFICE  
CAMP LEJEUNE, N. C.

SHEET 2 OF 24

FOR OFFICIAL USE ONLY



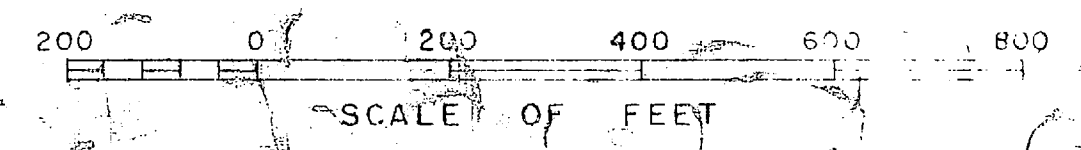




MAP OF  
**TARAWA TERRACE II  
 QUARTERS**  
 CAMP LEJEUNE, NORTH CAROLINA  
 SHOWING CONDITIONS ON  
 1 JANUARY 1977.

- LEGEND**
- ▭ BUILDINGS
  - ▨ ASPHALT-SURFACED
  - ▤ SHELL ROCK SURFACED
  - RAILROADS

NOTE: ALL BUILDING NUMBERS IN TARAWA TERRACE ARE PREFIXED BY TT.



FOR BUILDING NUMBERS & DESCRIPTIONS REFER TO SHEET 7.

COMMANDER (USMC), USMC  
 PUBLIC WORKS OFFICER  
 MGB GLNC

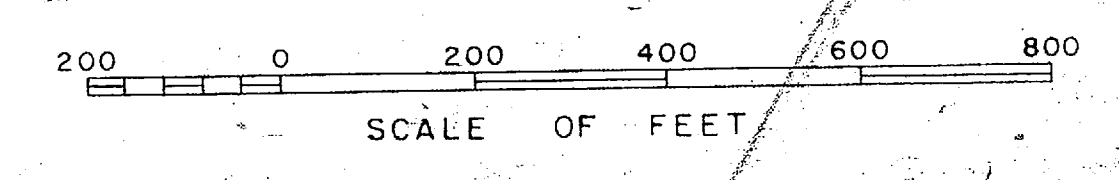






N O R T H E A S T  
 C R E E K


MAP OF  
**TARAWA TERRACE I  
 QUARTERS**  
 CAMP LEJEUNE, NORTH CAROLINA  
 SHOWING CONDITIONS ON  
 1 JANUARY 1977



- EXPLANATION**
- BUILDINGS
  - ASPHALT SURFACED
  - SHELL ROCK SURFACED
  - RAILROADS


NOTE: ALL BUILDING NUMBERS IN TARAWA TERRACE ARE PREFIXED BY TT EXCEPT TP-418

COMMANDER, TCCT, USMC  
 PUBLIC WORKS OFFICER  
 MGS CLIVE

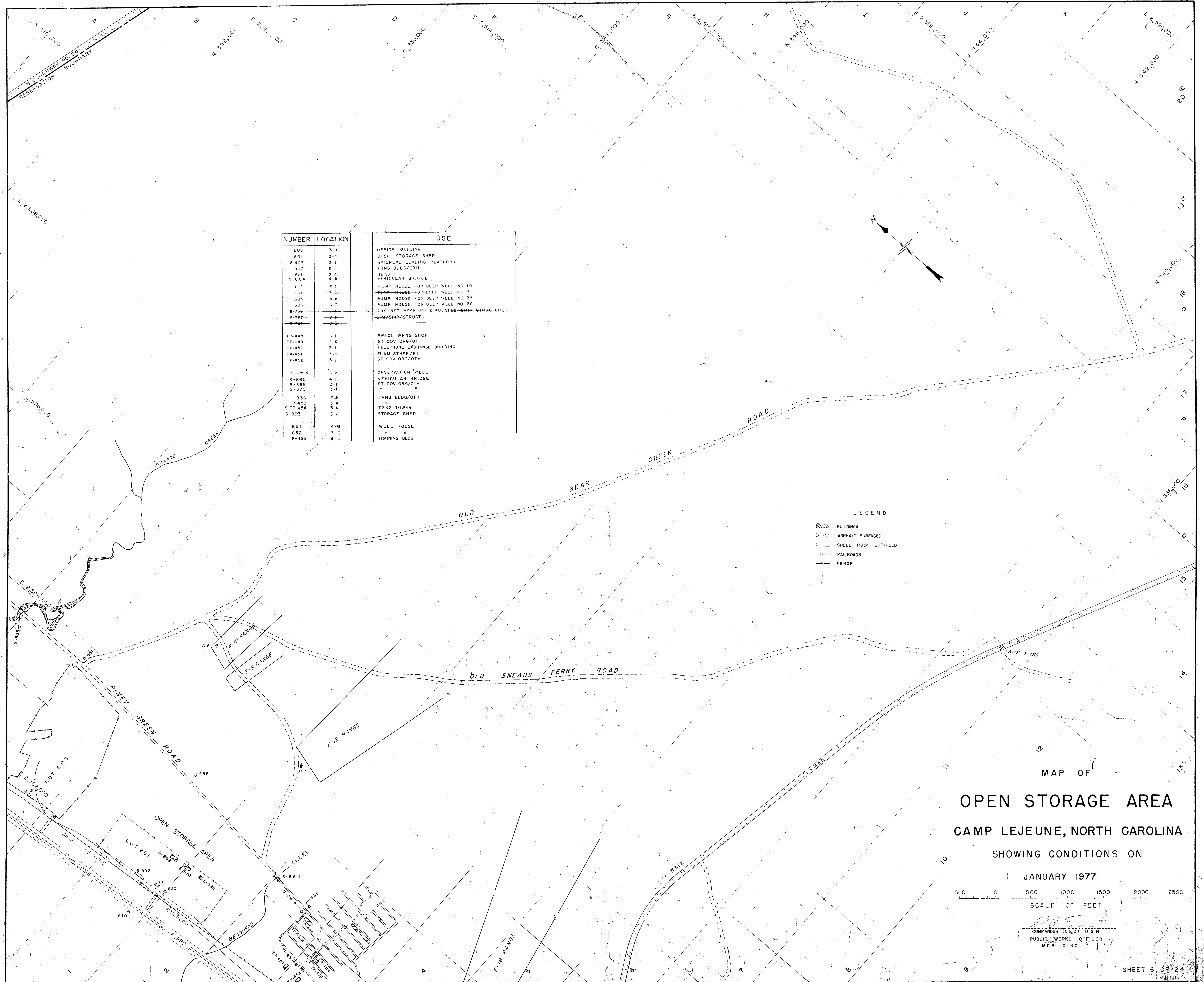












NUMBER	LOCATION	USE
800	3-J	OFFICE BUILDING
801	3-I	OPEN STORAGE SHED
S-802	3-I	RAILROAD LOADING PLATFORM
807	5-J	TRNG BLDG/OTH
851	2-G	HEAD
S-864	4-K	VEHICULAR BRIDGE
610	2-I	PUMP HOUSE FOR DEEP WELL NO. 10
635	4-K	PUMP HOUSE FOR DEEP WELL NO. 35
636	4-I	PUMP HOUSE FOR DEEP WELL NO. 36
S-729	7-B	ICKY NET MOK-UP-SIMULATED SHIP STRUCTURE
S-760	7-B	SHIP/STRUCT
S-761	7-B	
TP-448	4-L	SPECL WPNS SHOP
TP-449	4-K	ST COV ORG/OTH
TP-450	3-L	TELEPHONE EXCHANGE BUILDING
TP-451	3-K	FLAM STHSE/R
TP-452	3-L	ST COV ORG/OTH
S-CW-4	4-K	OBSERVATION WELL
S-865	4-F	VEHICULAR BRIDGE
S-869	3-J	ST COV ORG/OTH
S-870	3-I	"
856	6-M	TRNG BLDG/OTH
TP-453	3-K	"
S-TP-454	3-K	TRNG TOWER
S-895	3-J	STORAGE SHED
651	4-G	WELL HOUSE
652	7-O	"
TP-455	3-L	TRAINING BLDG.

LEGEND

- BUILDINGS
- ASPHALT SURFACED
- SHELL ROCK SURFACED
- RAILROADS
- FENCE

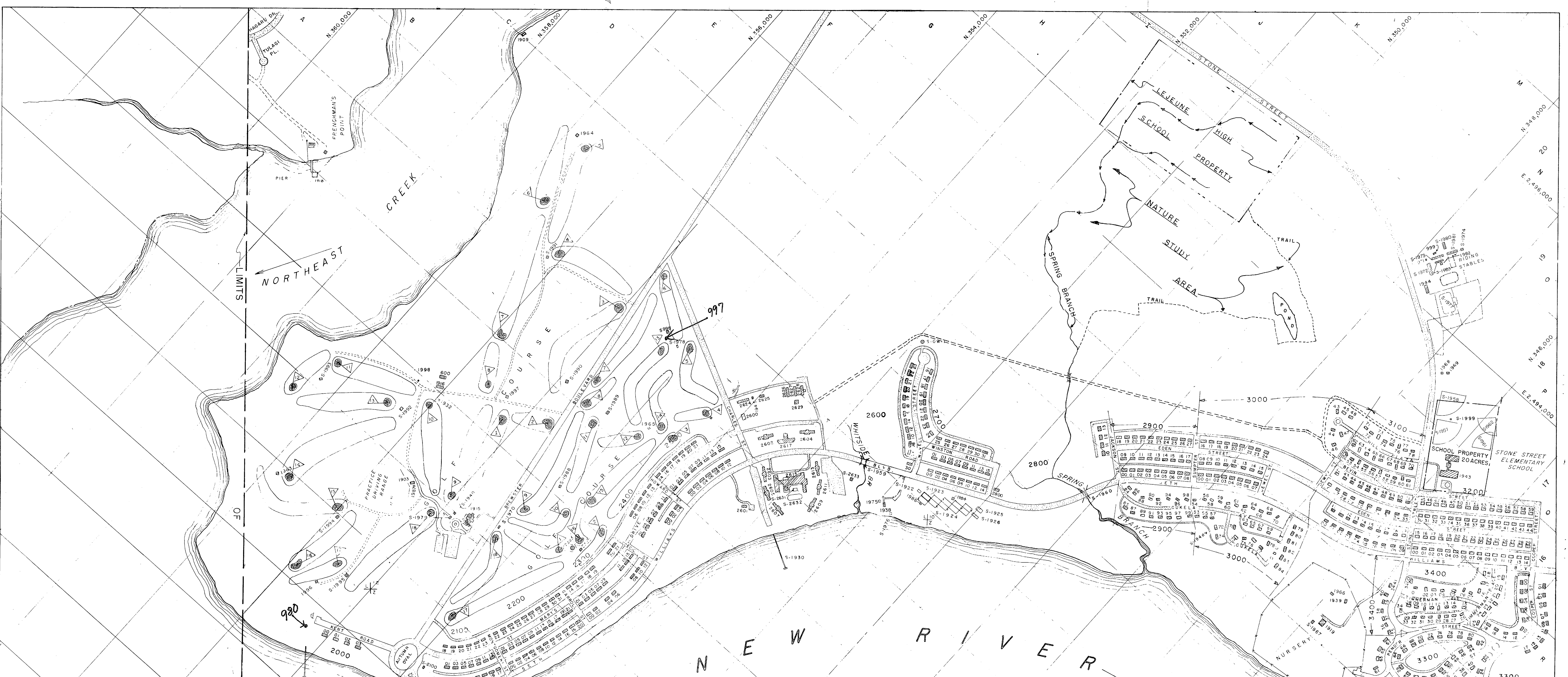
MAP OF  
**OPEN STORAGE AREA**  
 CAMP LEJEUNE, NORTH CAROLINA  
 SHOWING CONDITIONS ON  
 1 JANUARY 1977

500 0 500 1000 1500 2000 2500  
 SCALE OF FEET

COMMANDER (CECT) U.S.N.  
 PUBLIC WORKS OFFICER  
 MCB CLNC







NUMBER	LOCATION	USE
S-1888	D-G	SHELTER
S-1889	10-0	"
S-1890	10-0	"
S-1891	8-F	"
S-1892	8-F	"
S-1893	8-F	"
S-1894	8-F	"
S-1895	8-F	"
S-1896	8-F	"
S-1897	8-F	"
S-1898	8-F	"
S-1899	17-0	"

NUMBER	LOCATION	USE
S-OW-1	13-J	OBSERVATION WELL
1900	7-6	GOLF COURSE CLUBHOUSE
5490	7-6	SHELTER
4900	7-6	"
1903	7-F	RANGE HOUSE, GOLF COURSE
5-1904	8-E	SHELTER (GOLF COURSE)
5-1905	8-0	"
1909	13-C	BOY SCOUT HUT (EXISTING BUILDING)
5-1910	11-E	SHELTER (GOLF COURSE)
5-1911	0-0	"
5-1912	0-0	"
5-1913	2-0	"
5-1914	2-0	"
1915	8-G	CLUB HOUSE-GOLF
1916	9-E	STORAGE COV ORG/OTH
4917	0-0	RATE METER
1918	9-B	BOAT HOUSE
1919	14-P	P/W MAINT SHOP
4920	16-P	STORAGE BUILDING
4921	14-M	MAINTENANCE BUILDING
S-1922	12-K	BADMINTON COURT
S-1923	12-K	TENNIS COURT
S-1924	12-K	TENNIS COURTS
S-1925	12-L	VOLLEY BALL COURT
S-1926	12-L	HANDBALL COURTS
4927	17-N	SAW SHED
S-1928	5-J	PIER
S-1929	5-M	PIER
S-1930	1-C	PIER
4931	13-B	STORAGE COV ORG/OTH
1932	8-F	"
1933	8-E	"
4934	6-E	OFFICE
4935	6-E	SHELTER (GOLF COURSE)
4936	9-C	SHELTER
4937	10-E	SHELTER
1938	11-K	REC BUILDING
1939	14-P	STORAGE COV ORG/OTH
1940	7-S	STORAGE COV ORG/OTH
1941	10-0	BARRACKS
1942	10-0	"
1943	16-P	DEPT SCH/GRD
1944	18-N	STORAGE COV ORG/OTH
1945	11-B	PEN SUP FAC OTH
1946	11-B	PORTABLE FIELD
1947	11-B	"
1948	11-B	"
1949	11-B	"
1950	11-B	"
1951	11-B	"
1952	11-B	"
1953	11-B	"
1954	11-B	"
1955	11-B	"
1956	11-B	"
1957	11-B	"
1958	11-B	"
1959	11-B	"
1960	11-B	"
1961	11-B	"
1962	11-B	"
1963	11-B	"
1964	11-B	"
1965	11-B	"
1966	11-B	"
1967	11-B	"
1968	11-B	"
1969	11-B	"
1970	11-B	"
1971	11-B	"
1972	11-B	"
1973	11-B	"
1974	11-B	"
1975	11-B	"
1976	11-B	"
1977	11-B	"

NUMBER	LOCATION	USE
S-2100	8-M	SEWAGE STATION (NO. 5)
2322	8-H	PUMP HOUSE FOR DEEP WELL R
S-2323	8-M	200,000 GAL ELEVATED WATER TANK
2600	11-I	(FIRE HOUSE) KINDERGARTEN
2601	10-I	GUEST HOUSE
2602	11-I	BACHELOR OFFICERS' QUARTERS
2603	10-I	OFFICERS' GUEST HOUSE
2604	11-I	BACHELOR OFFICERS' QUARTERS
2605	10-I	BACHELOR OFFICERS' QUARTERS
2607	10-J	BACHELOR OFFICERS' QUARTERS
2608	11-J	BACHELOR OFFICERS' QUARTERS
2611	11-J	BACHELOR OFFICERS' QUARTERS
2613	11-J	BACHELOR OFFICERS' QUARTERS
2618	11-J	OFFICERS' CLUB (OPEN)
2617	11-I	BACHELOR OFFICERS' QUARTERS
2624	11-W	DEPT SCH/NRSY
2625	11-I	RECREATION BUILDING
2626	11-I	P W MNT SHOP
2628	12-I	RETAIL WAREHOUSE
2629	11-I	ST COV ORG/OTH
S-2631	11-J	WADING POOL
S-2632	10-J	SWIMMING POOL (HTDR)
S-2633	11-J	SEWAGE PUMPING STATION (NO. 4)
S-2634	11-J	OUTPOST - WAREHOUSE
2635	11-J	PROTECTION BOOTH
S-2636	11-I	COOLING TOWER

ALL QUARTERS IN BLOCKS 2600, 2100, 2200, 2300, 2400, 2500, 2600, 2700, 2800, 2900, 3000, 3100, 3200, 3300, 3400 ARE MARRIED OFFICERS' QUARTERS EXCEPT AS OTHERWISE SHOWN OR NOTED.

LEGEND

[Symbol]	BUILDINGS
[Symbol]	ASPHALT SURFACED
[Symbol]	SHELL ROCK SURFACED
[Symbol]	FENCE
[Symbol]	HELICOPTER LANDING ZONE

MAP OF  
**OFFICERS QUARTERS  
 PARADISE POINT AREA**  
 CAMP LEJEUNE, NORTH CAROLINA  
 SHOWING CONDITIONS ON  
 1 JANUARY 1977

Revised 1965-1969






















- BUILDING TYPE A = JEM 4 DUPLEX
- BUILDING TYPE B = JEM 4 FOURPLEX
- BUILDING TYPE C = JEM 3 DUPLEX
- BUILDING TYPE D = JEM 3 FOURPLEX



**M. E. M. Q.**  
**BERKELEY MANOR TOWNHOUSES**  
 CAMP LEJEUNE, NORTH CAROLINA  
 SHOWING CONDITIONS ON  
 JANUARY 1, 1978

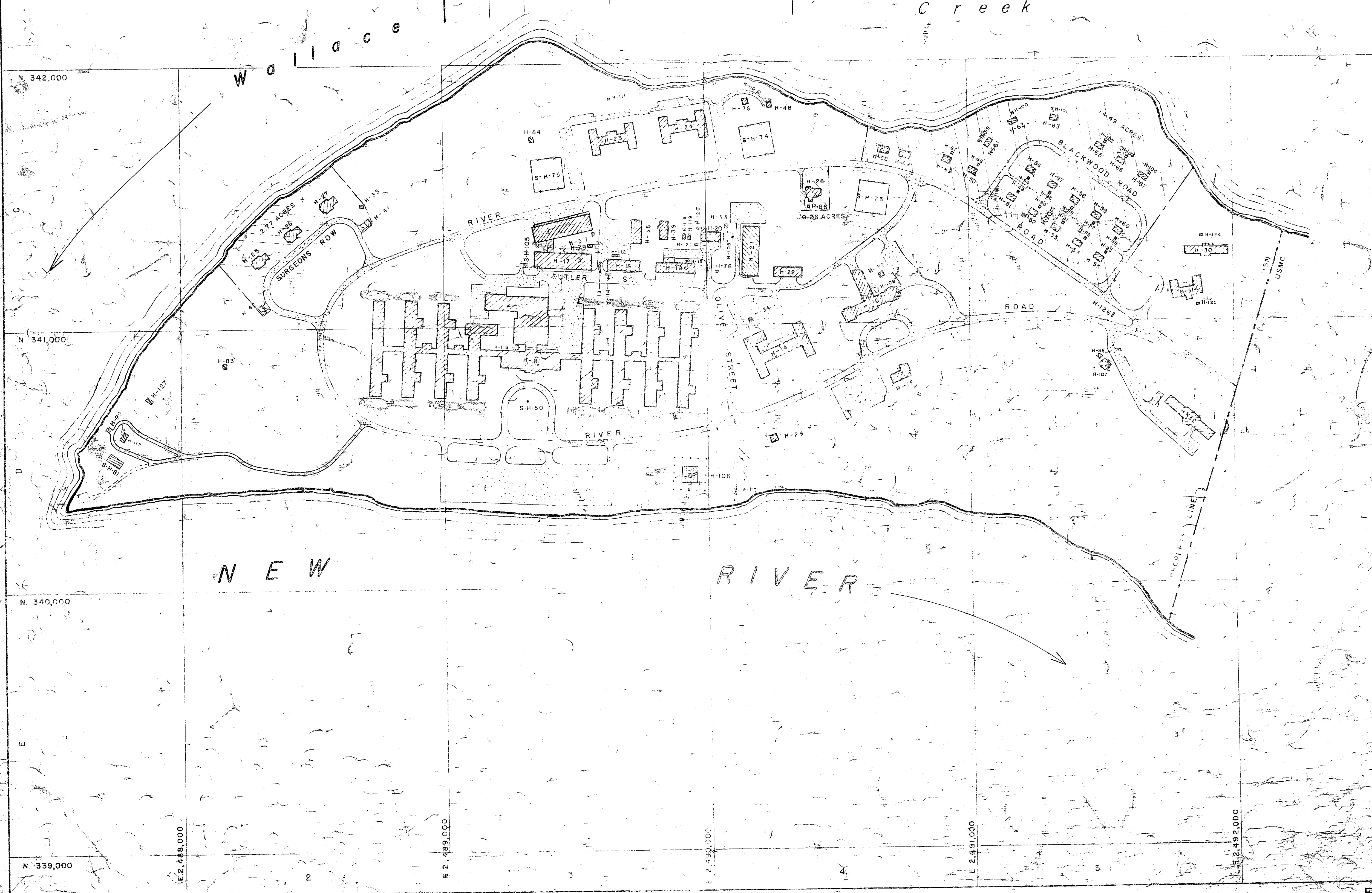
COMMANDER (C) C/USN  
 PUBLIC WORKS OFFICER  
 MCB CLNC





NUMBER	LOCAT.	USE	NUMBER	LOCAT.	USE
H-1	2-D	HOSPITAL	H-41	3-C	GARAGE
H-2	2-D	WARDS AND CLINIC	H-42	3-C	GARAGE
H-3	3-D	WARDS AND CLINIC	H-43	2-D	WARDS
H-4	3-D	ADMINISTRATION BLDG	H-44	2-D	WARDS
H-5	3-D	WARDS	H-45	3-D	WARDS
H-6	3-D	WARDS	H-46	3-D	WARDS
H-7	3-D	WARDS	H-47	3-D	PERSONNEL AND RECORDS BLDG
H-8	2-D	WARDS RED CROSS	H-48	4-C	ANIMAL HOUSE
H-9	3-D	WARDS	H-49	4-C	MEDICAL OFFICERS' QUARTERS
H-10	3-D	MESS HALL AND RECREATION BLDG	H-50	5-C	MEDICAL OFFICERS' QUARTERS
H-11	3-D	WARDS	H-51	5-C	MEDICAL OFFICERS' QUARTERS
H-12	3-D	WARDS	H-52	5-C	MEDICAL OFFICERS' QUARTERS
H-13	3-D	WARDS	H-53	5-C	MEDICAL OFFICERS' QUARTERS
H-14	4-D	BACHELOR OFFICERS QUARTERS	H-54	5-C	MEDICAL OFFICERS' QUARTERS
H-15	4-C	FAMILY HOSPITAL	H-55	5-C	MEDICAL OFFICERS' QUARTERS
H-16	4-C	WAVE ENLISTED HOSP CORPS BKS.	H-56	5-C	MEDICAL OFFICERS' QUARTERS
H-17	3-C	MEDICAL WAREHOUSE	H-57	5-C	MEDICAL OFFICERS' QUARTERS
H-18	3-C	GARAGE	H-58	5-C	MEDICAL OFFICERS' QUARTERS
H-19	3-C	SHOPS	H-59	5-C	MEDICAL OFFICERS' QUARTERS
H-20	4-C	POWER PLANT	H-60	5-C	MEDICAL OFFICERS' QUARTERS
H-21	4-C	LAUNDRY	H-61	5-C	MEDICAL OFFICERS' QUARTERS
H-22	4-C	WAREHOUSE	H-62	5-C	MEDICAL OFFICERS' QUARTERS
H-23	3-C	CORPSMENS' BARRACKS	H-63	5-C	MEDICAL OFFICERS' QUARTERS
H-24	3-C	CORPSMENS' BARRACKS	H-65	5-C	MEDICAL OFFICERS' QUARTERS
H-25	2-C	MEDICAL OFFICERS' QUARTERS	H-66	5-C	MEDICAL OFFICERS' QUARTERS
H-26	2-C	MEDICAL OFFICERS' QUARTERS	H-67	5-C	MEDICAL OFFICERS' QUARTERS
H-27	2-C	MEDICAL OFFICERS' QUARTERS	H-68	4-C	MEDICAL OFFICERS' QUARTERS
H-28	4-C	MEDICAL OFFICERS' QUARTERS	H-69	4-C	MEDICAL OFFICERS' QUARTERS
H-29	4-D	SEWAGE PUMPING STATION NO.2	H-70	5-C	MEDICAL OFFICERS' QUARTERS
H-30	5-C	NON-HOUSEKEEPING QUARTERS	H-71	5-C	TRANSFORMER HOUSE
H-31	5-C	NON-HOUSEKEEPING QUARTERS	S-H-72	4-D	BASKETBALL COURTS
H-32	5-D	BACHELOR OFFICERS QUARTERS	S-H-73	4-C	TENNIS COURTS
H-33	4-C	TRANSFORMER HOUSE "B"	S-H-74	4-C	TENNIS COURTS
H-34	4-C	TRANSFORMER HOUSE "E"	S-H-75	3-C	TENNIS COURTS
H-35	2-C	TRANSFORMER HOUSE "D"	H-76	4-C	TENNIS COURTS
H-36	3-C	GARAGE	H-77	4-C	TRANSFORMER HOUSE
H-37	3-C	WELL-E-1	H-78	4-C	TRANSFORMER HOUSE
H-38	5-D	TRANSFORMER HOUSE	H-79	3-C	TRANSFORMER HOUSE
H-39	3-C	NIGHT CORPSMENS' BARRACKS	S-H-80	3-D	FLAGPOLE
H-40	3-C	MEDICAL WAREHOUSE	S-H-81	3-D	PLAYING COURT
			H-82	1-D	PICNIC COOKOUT FACILITY
			S-H-83	2-D	STORAGE SHED
			H-84	3-C	GARDENERS STORAGE BUILDING
			S-H-85	3-D	HELICOPTER LANDING PAD (CONC.)

NUMBER	LOCAT.	USE
H-86	4-C	STORAGE
H-87	4-C	"
H-88	5-C	"
H-89	5-C	"
H-90	5-C	"
H-91	5-C	"
H-92	5-C	"
H-93	5-C	"
H-94	5-C	"
H-95	5-C	"
H-96	5-C	"
H-97	5-C	"
H-98	5-C	"
H-99	5-C	"
H-100	5-C	"
H-101	5-C	"
H-102	5-C	"
H-103	5-C	"
H-104	5-C	"
S-H-105	3-C	PLATFORM, OXYGEN FACILITY
H-106	3-D	HELICOPTER LANDING PAD LZ-2
H-107	5-D	ELECT. SWITCHING STA.
H-108	4-C	SUB-STATION
H-109	4-C	TRANSFORMER PAD
H-110	4-C	VEHICLE WASH RACK
H-111	3-C	BAR-B-CUE PIT
H-112	3-C	GREASE RACK
H-113	3-C	READY VEH STORAGE TANK
H-114	3-C	FILLING STATION
H-115	3-C	DUST COLLECTOR SYSTEM
H-116	3-D	TRANSFORMER PAD
H-117	1-D	PICNIC SHELTER
H-118	3-C	HEATING OIL TANK
H-119	3-C	" " "
H-120	3-C	GENERATOR OIL TANK
H-121	3-C	HEATING OIL TANK
H-122	1-D	WOMENS TOILET
H-123	1-D	MENS
H-124	5-C	HEATING OIL TANK
H-125	5-C	" " "
H-126	5-C	SIGN
H-127	1-D	TOILET FACILITIES



**LEGEND**

- BUILDINGS
- ASPHALT SURFACED
- SHORE LINE
- HELICOPTER LANDING ZONE
- STONE-SURFACED ROAD
- EARTH ROAD
- MARINE CORPS BASE PROPERTY

REVISED PROPERTY DELINEATION

NAVAL HOSPITAL	127.1 ACRES
MARINE CORPS BASE	17.5 "
TOTAL HOSPITAL AREA	144.6 "

MAP OF  
**NAVAL HOSPITAL AREA**  
**CAMP LEJEUNE, NORTH CAROLINA**  
 SHOWING CONDITIONS ON  
**1 JANUARY 1977**

SCALE OF FEET

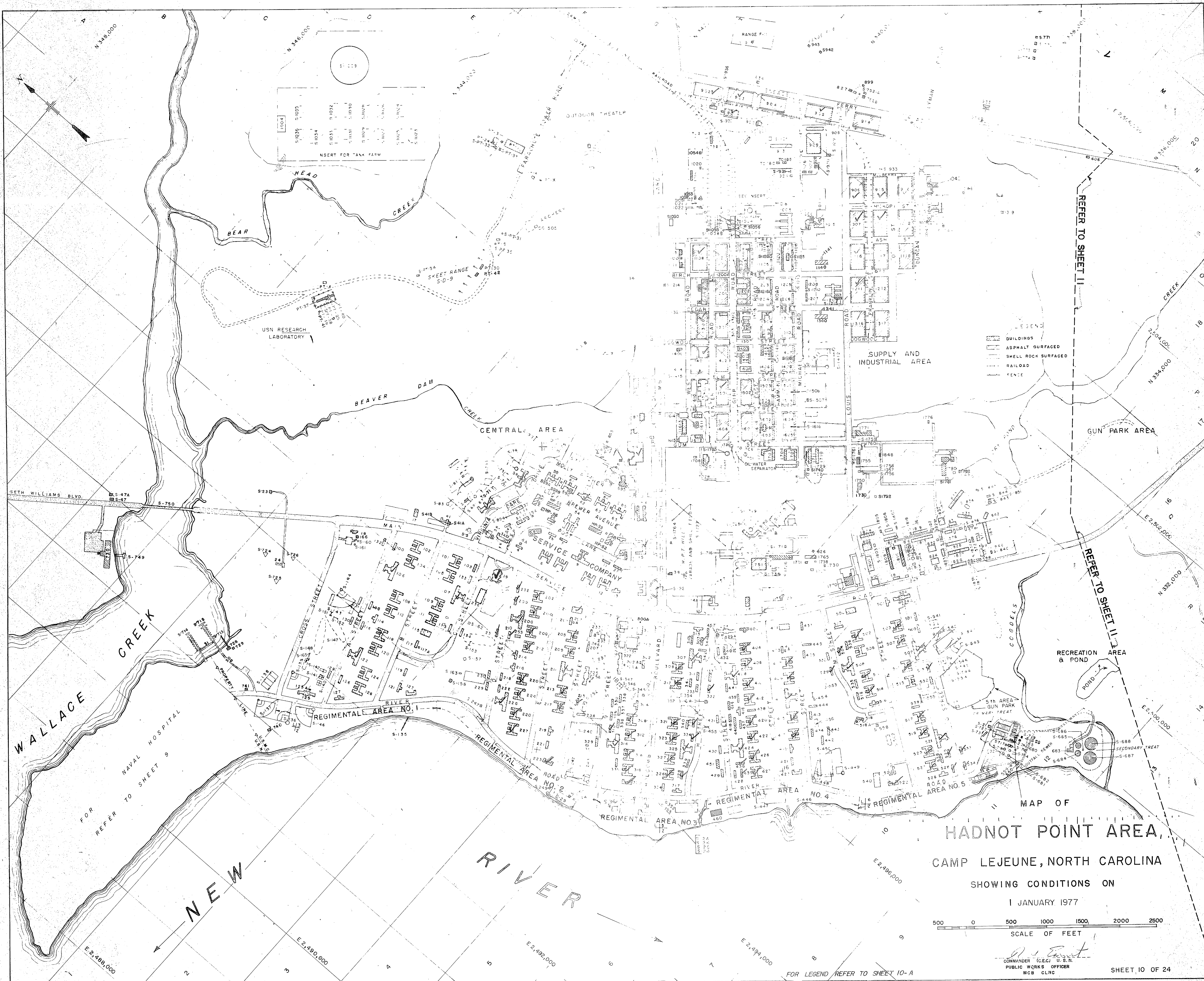
COMMANDER (TCEC) U.S.M.  
 PUBLIC WORKS OFFICER  
 MCB, CLNC

SHEET 9 OF 24

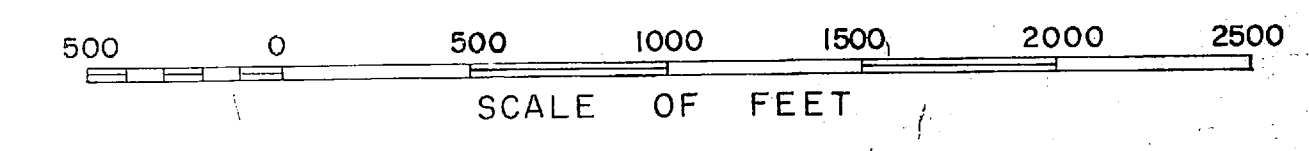
FOR OFFICIAL USE ONLY **CAMP LEJEUNE, N.C.**







MAP OF  
**HADNOT POINT AREA,**  
**CAMP LEJEUNE, NORTH CAROLINA**  
 SHOWING CONDITIONS ON  
 1 JANUARY 1977



- Recoded 1975 - 1979
- Recoded 1970 - 1974
- Recoded 1965 - 1969


*[Signature]*  
 COMMANDER (ECG) U. S. N.  
 PUBLIC WORKS OFFICER  
 MCB CLNC



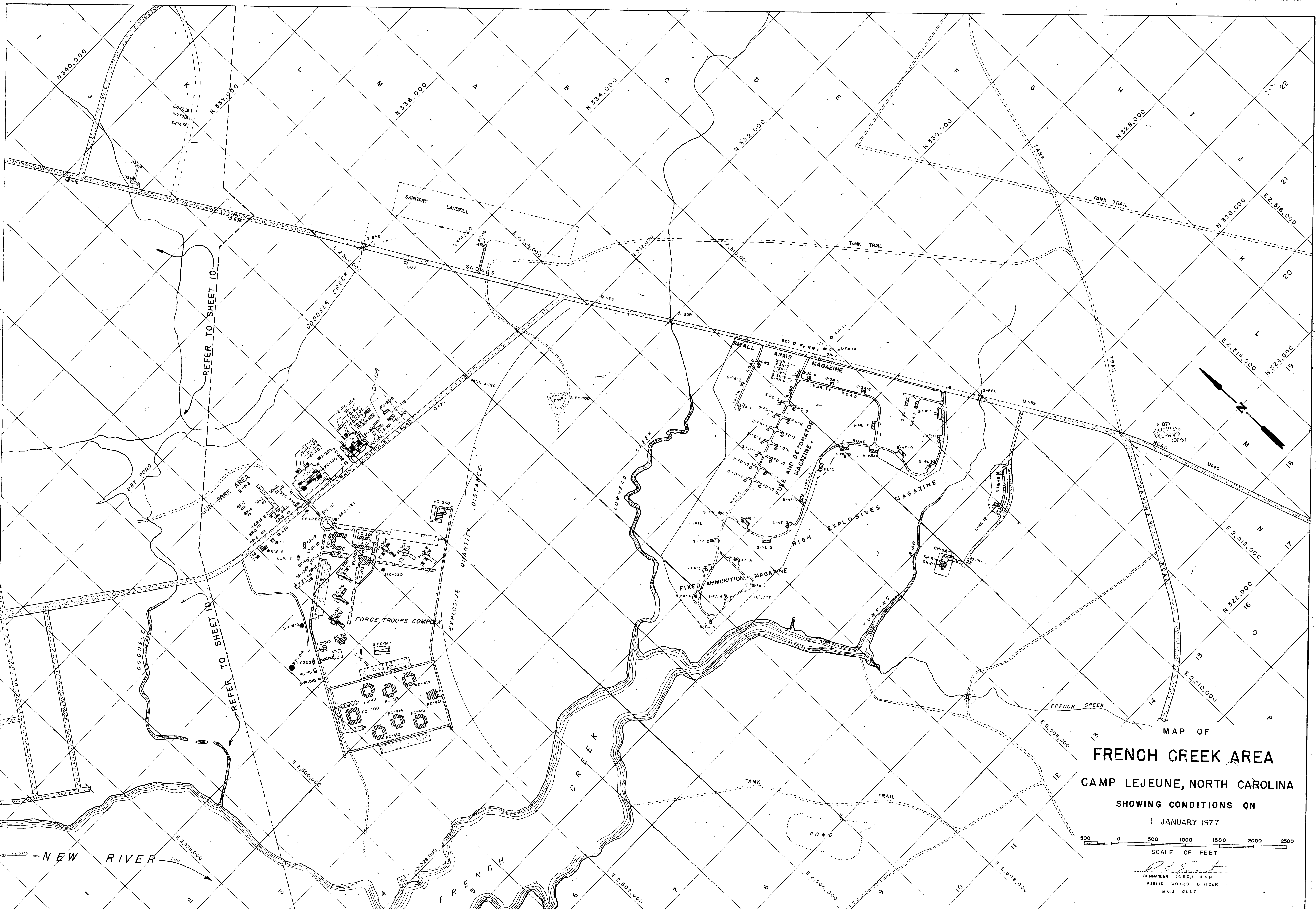


NUMBER	LOCATION	USE	NUMBER	LOCATION	USE	NUMBER	LOCATION	USE	NUMBER	LOCATION	USE	NUMBER	LOCATION	USE	NUMBER	LOCATION	USE
1	10-1	BASE HEADQUARTERS															
2	10-2	DIVISION HEADQUARTERS															
3	10-3	BRIC															
3A	10-3	LAVRINE															
4	10-4	ADMIN.															
4A	10-4	MARINE CORPS EXCHANGE															
4B	10-4	MARINE CORPS EXCHANGE STOREHOUSE															
5-9	10-5	ELEVATED WATER TANK, 100,000 GAL.															
6	10-6	BARRACKS															
7	10-7	BARRACKS															
8	10-8	BARRACKS															
9	10-9	BARRACKS															
10	10-10	BARRACKS															
11	10-11	POST OFFICE															
12	10-12	BARRACKS															
13	10-13	ADMINISTRATION BUILDING															
14	10-14	POST OFFICE															
15	10-15	DISPENSARY															
16	10-16	PROTESTANT CHAPEL															
17	10-17	CATHOLIC CHAPEL															
18	10-18	FIRE STATION															
19	10-19	BASE HEATER															
20	10-20	WATER TREATMENT PLANT															
21	10-21	SEWAGE PUMPING & CHOKER STATION															
22	10-22	SEWAGE PUMPING & CHOKER STATION															
23	10-23	EMERGENCY REPAIR SHOP															
24	10-24	RADIO TRANSMITTER BUILDING															
25	10-25	BOY CLUBS															
26	10-26	STORAGE															
27	10-27	WAREHOUSE, GENERAL															
28	10-28	PHOTODUPLICATION LABORATORY															
29	10-29	ELEVATED WATER TANK, 100,000 GAL.															
30	10-30	TOILET															
31	10-31	BOAT HOUSE															
32	10-32	SEWAGE PUMPING STATION															
33	10-33	SEWAGE PUMPING STATION															
34	10-34	LABORATORY															
35	10-35	ADMIN. BLDG.															
36	10-36	WATER PUMPING STATION															
37	10-37	WATER PUMPING STATION															
38	10-38	SWIMMING POOL															
39	10-39	RED CROSS BUILDING															
40	10-40	ST. COV. ORG/OTH															
41	10-41	BARRACKS															
42	10-42	SEWAGE PUMPING STATION															
43	10-43	SEWAGE LIFT STATION															
44	10-44	CIRCUIT TRAIN, COURSE															
45	10-45	FOOTBALL FIELD															
46	10-46	MARINE BATT. CO.															
47	10-47	REC. BCK. BSNX															
48	10-48	WAREHOUSE, GENERAL															
49	10-49	SLUDGE DISTORTER TANK NO. 1															
50	10-50	SLUDGE DISTORTER TANK NO. 2															
51	10-51	SLUDGE DISTORTER TANK NO. 3															
52	10-52	PRIMARY SETTLING TANK NO. 1															
53	10-53	SLUDGE DISTORTER BEDS															
54	10-54	SLUDGE DISTORTER BEDS															
55	10-55	TOWER, RADIO															
56	10-56	TOWER, RADIO															
57	10-57	TOWER, RADIO															
58	10-58	BOAT MAINTENANCE BUILDING															
59	10-59	PAINT STORAGE BUILDING															
60	10-60	RECREATION BUILDING															
61	10-61	RESERVOIR															
62	10-62	CONTINUOUS & GRIT CHAMBERS															
63	10-63	STORAGE															
64	10-64	CONCRETE VEHICLE WASH, FAC.															
65	10-65	HT/PLT - FAC. CO.															
66	10-66	WATER METER BUILDING															
67	10-67	ROCKET PUMP STATION															
68	10-68	ADMIN. BLDG.															
69	10-69	PIER															
70	10-70	VEHICULAR BRIDGE															
71	10-71	GOETZ MEMORIAL FIELD HOUSE															
72	10-72	TARGET SHED															
73	10-73	STORAGE SHED															
74	10-74	TARGET SHED															
75	10-75	BASEBALL DIAMOND															
76	10-76	WATER TREATMENT LABORATORY															
77	10-77	RESERVOIR															
78	10-78	TANK, SLUDGE DISTORTER NO. 3															
79	10-79	SEWAGE PLANT MAINTENANCE SHOP															
80	10-80	OUTDOOR THEATER															
81	10-81	DRY NET MCK UP															
82	10-82	DRY NET MCK UP															
83	10-83	DRY NET MCK UP															
84	10-84	ORDNANCE TEST FACILITY															
85	10-85	COMBAT VEH. MAINTENANCE FACILITY															
86	10-86	WAREHOUSE, GENERAL															
87	10-87	ADMIN. BUILDING															
88	10-88	ANIMAL POUND															
89	10-89	TRAINING AREA															
90	10-90	TRAINING AREA															
91	10-91	TRAINING AREA															
92	10-92	TRAINING AREA															
93	10-93	TRAINING AREA															
94	10-94	TRAINING AREA															
95	10-95	TRAINING AREA															
96	10-96	TRAINING AREA															
97	10-97	TRAINING AREA															
98	10-98	TRAINING AREA															
99	10-99	TRAINING AREA															
100	10-100	TRAINING AREA															

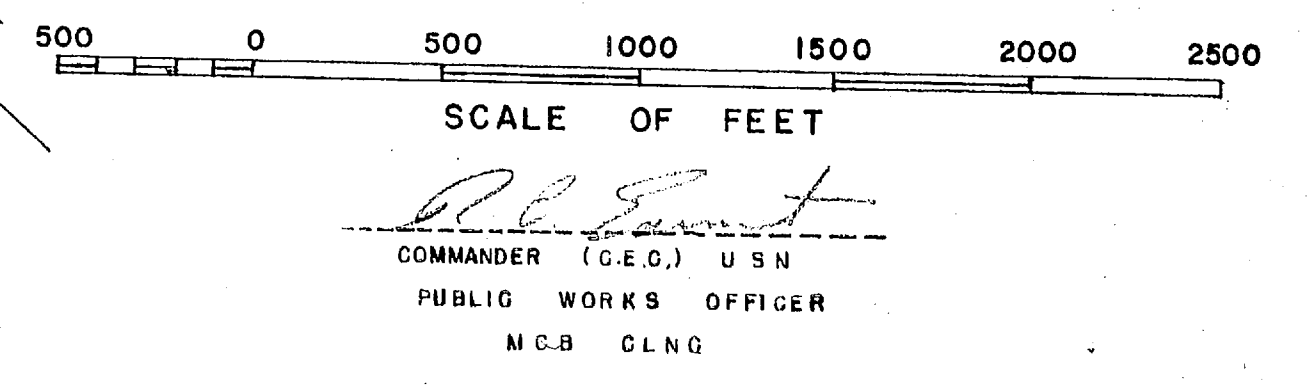
LEGEND SHEET FOR  
**HADNOT POINT AREA**  
 CAMP LEJEUNE, NORTH CAROLINA  
 SHOWING CONDITIONS ON  
 1 JANUARY 1977  
*[Signature]*  
 COMMANDER (I.C.E.) U.S.N.  
 PUBLIC WORKS OFFICER  
 MCB CLNC







MAP OF  
**FRENCH CREEK AREA**  
 CAMP LEJEUNE, NORTH CAROLINA  
 SHOWING CONDITIONS ON  
 1 JANUARY 1977



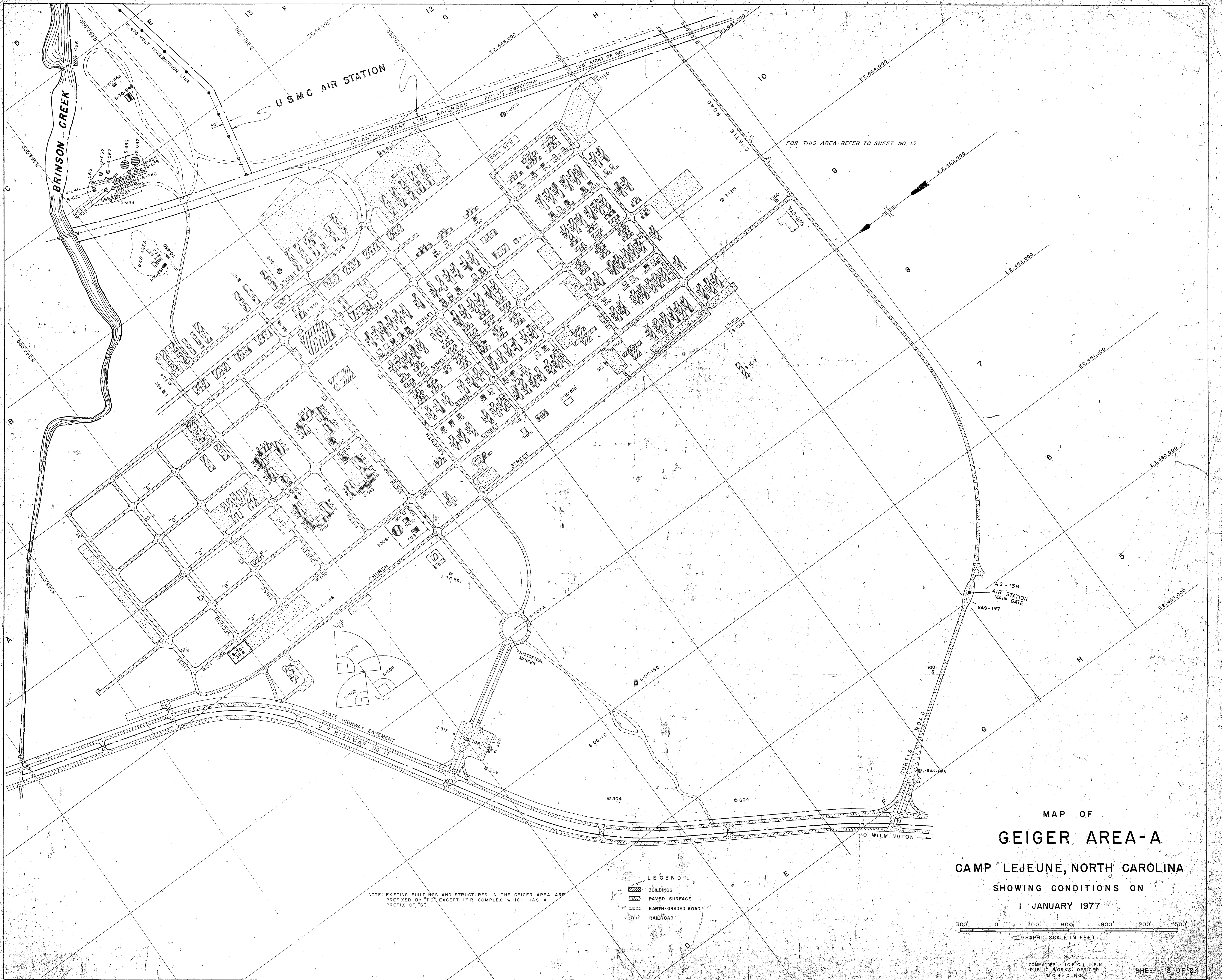












MAP OF  
**GEIGER AREA-A**  
 CAMP LEJEUNE, NORTH CAROLINA  
 SHOWING CONDITIONS ON  
 1 JANUARY 1977

300' 0 300' 600' 900' 1200' 1500'  
 GRAPHIC SCALE IN FEET

COMMANDER (C.E.C.) U.S.N.  
 PUBLIC WORKS OFFICER  
 M.C.B. CLNC.

SHEET 12 OF 24

FOR OFFICIAL USE ONLY







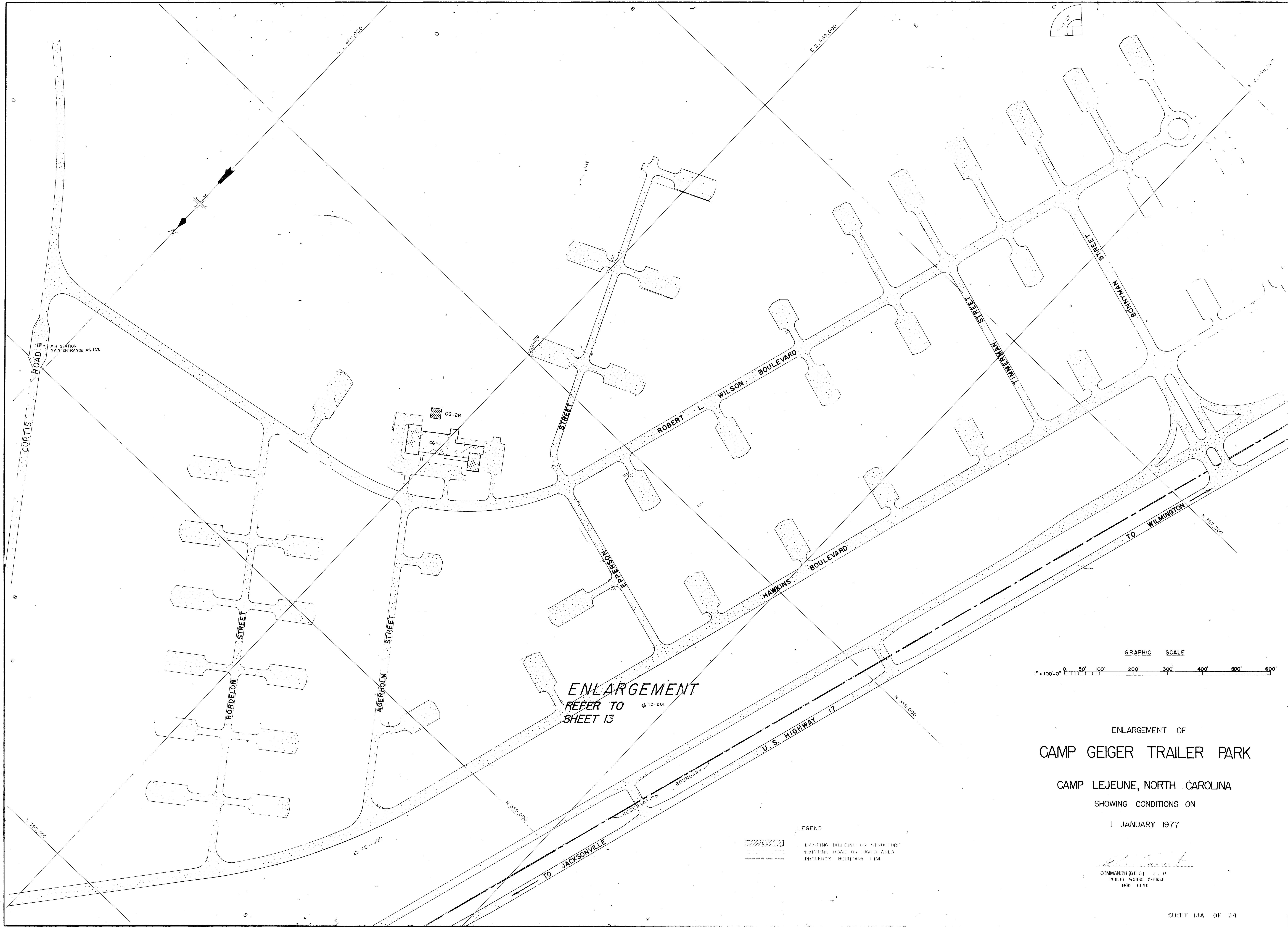




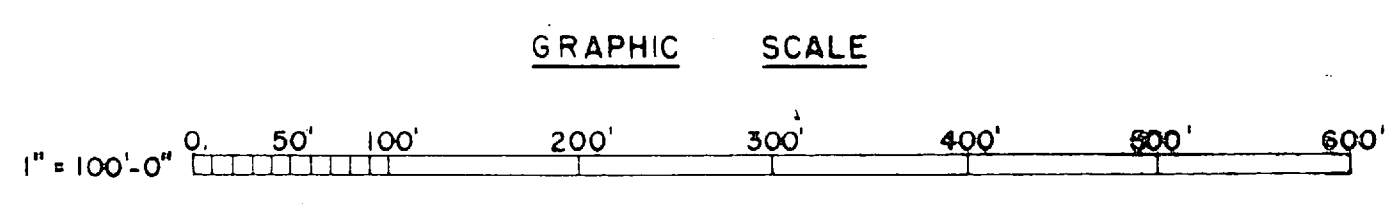








ENLARGEMENT  
REFER TO  
SHEET 13



ENLARGEMENT OF  
CAMP GEIGER TRAILER PARK  
CAMP LEJEUNE, NORTH CAROLINA  
SHOWING CONDITIONS ON  
1 JANUARY 1977

LEGEND  
 [Hatched Box] EXISTING BUILDING OR STRUCTURE  
 [Dashed Line] EXISTING ROAD OR PAVED AREA  
 [Solid Line] PROPERTY BOUNDARY LINE

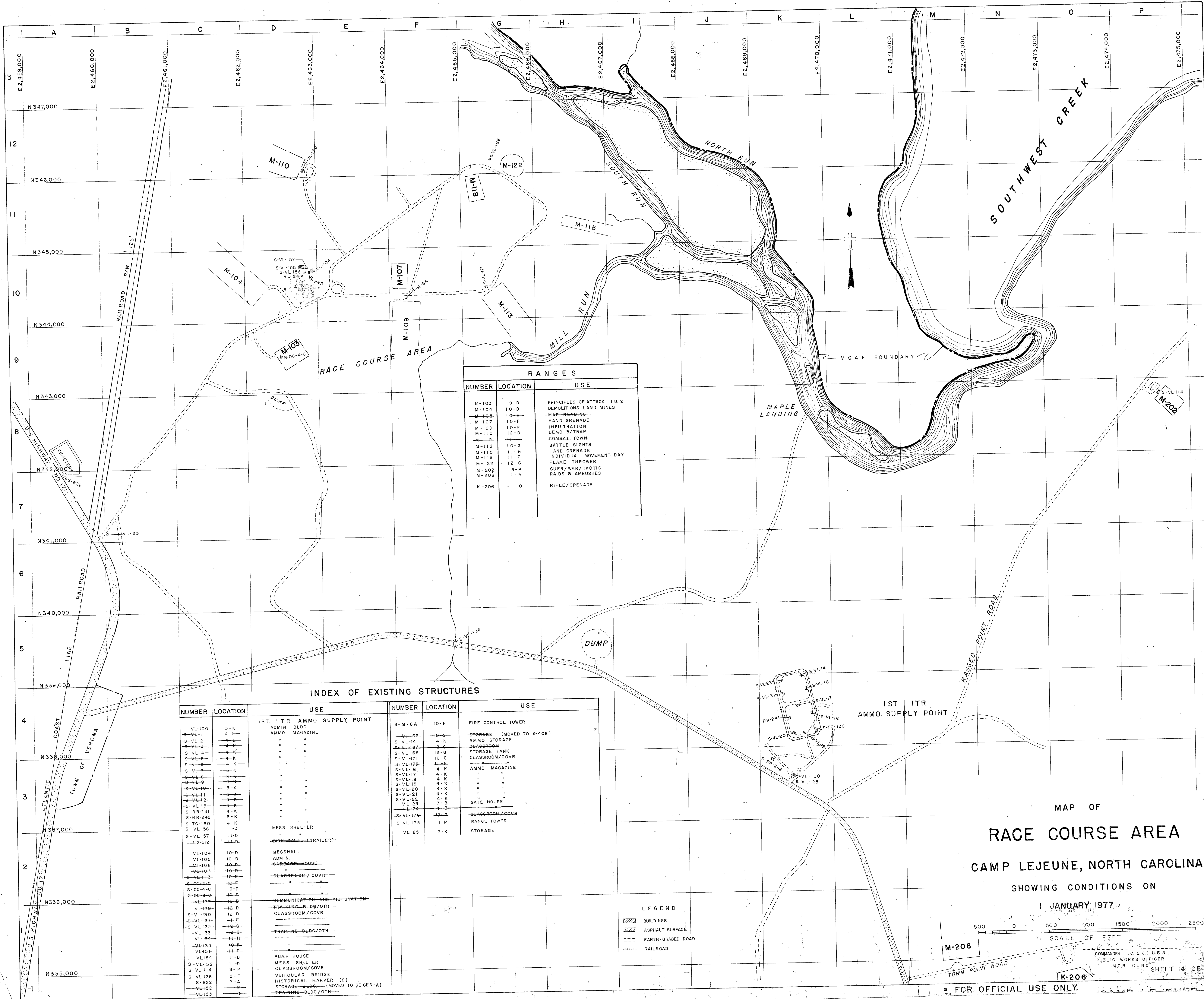
COMMANDER (E.C.)  
PUBLIC WORKS OFFICER  
NOV 61 1970

FOR OFFICIAL USE ONLY

SHEET 13A OF 24

CAMP LEJEUNE, N.C.





RANGES		
NUMBER	LOCATION	USE
M-103	9-D	PRINCIPLES OF ATTACK 1 & 2
M-104	10-D	DEMOLITIONS LAND MINES
M-106	10-E	MAP-READING
M-107	10-F	HAND GRENADE
M-109	10-F	INFILTRATION
M-110	12-D	DEMO-B/TRAP
M-112	11-E	COMBAT TOWN
M-113	10-G	BATTLE SIGHTS
M-115	11-H	HAND GRENADE
M-118	11-G	INDIVIDUAL MOVEMENT DAY
M-122	12-G	FLAME THROWER
N-202	8-P	GUER/WAR/TACTIC
M-208	1-M	RAIDS & AMBUSHES
K-206	-1-O	RIFLE/GRENADE

INDEX OF EXISTING STRUCTURES

NUMBER	LOCATION	USE	NUMBER	LOCATION	USE
VL-100	3-K	1ST. ITR AMMO. SUPPLY POINT	S-M-6A	10-F	FIRE CONTROL TOWER
S-VL-1	4-K	AMMO. BLDG.	VL-166	10-G	STORAGE (MOVED TO K-406)
S-VL-2	4-K	AMMO. MAGAZINE	S-VL-16	4-K	AMMO STORAGE
S-VL-3	4-K	"	S-VL-167	12-G	CLASSROOM
S-VL-4	4-K	"	S-VL-168	12-G	STORAGE TANK
S-VL-5	4-K	"	S-VL-171	10-G	CLASSROOM/COVR
S-VL-6	4-K	"	S-VL-173	11-E	AMMO MAGAZINE
S-VL-7	4-K	"	S-VL-18	4-K	"
S-VL-8	4-K	"	S-VL-17	4-K	"
S-VL-9	4-K	"	S-VL-18	4-K	"
S-VL-10	4-K	"	S-VL-19	4-K	"
S-VL-11	4-K	"	S-VL-20	4-K	"
S-VL-12	4-K	"	S-VL-21	4-K	"
S-VL-13	4-K	"	S-VL-22	4-K	"
S-RR-241	4-K	"	VL-23	7-B	GATE HOUSE
S-RR-242	3-K	"	S-VL-24	4-K	"
S-TC-130	4-K	"	S-VL-178	1-M	RANGE TOWER
S-VL-158	11-D	MESS SHELTER	VL-25	3-K	STORAGE
S-VL-157	11-D	"			
CG-612	11-D	TRAILER			
VL-104	10-D	MESSHALL			
VL-105	10-D	ADMIN.			
VL-106	10-D	GARBAGE HOUSE			
VL-107	10-D	"			
S-VL-113	10-G	CLASSROOM/COVR			
S-OC-4-C	9-D	"			
S-OC-6-C	10-D	"			
VL-103	10-B	COMMUNICATIONS-PROPAGATION STATION			
S-VL-120	12-D	TRAINING-BLDG/OTH			
S-VL-130	11-F	CLASSROOM/COVR			
S-VL-131	11-F	"			
S-VL-132	11-G	TRAINING-BLDG/OTH			
S-VL-133	11-G	"			
VL-134	11-H	"			
VL-135	10-F	"			
VL-151	11-D	PUMP HOUSE			
VL-154	11-D	MESS SHELTER			
S-VL-155	11-D	CLASSROOM/COVR			
S-VL-114	8-P	VEHICULAR BRIDGE			
S-VL-125	5-F	HISTORICAL MARKER (2)			
S-822	7-A	STORAGE-BLDG (MOVED TO GEIGER-A)			
VL-152	11-D	"			
VL-153	11-D	TRAINING-BLDG/OTH			

MAP OF  
**RACE COURSE AREA**  
 CAMP LEJEUNE, NORTH CAROLINA  
 SHOWING CONDITIONS ON  
 1 JANUARY 1977

LEGEND


- BUILDINGS
- ASPHALT SURFACE
- EARTH-GRADED ROAD
- RAILROAD

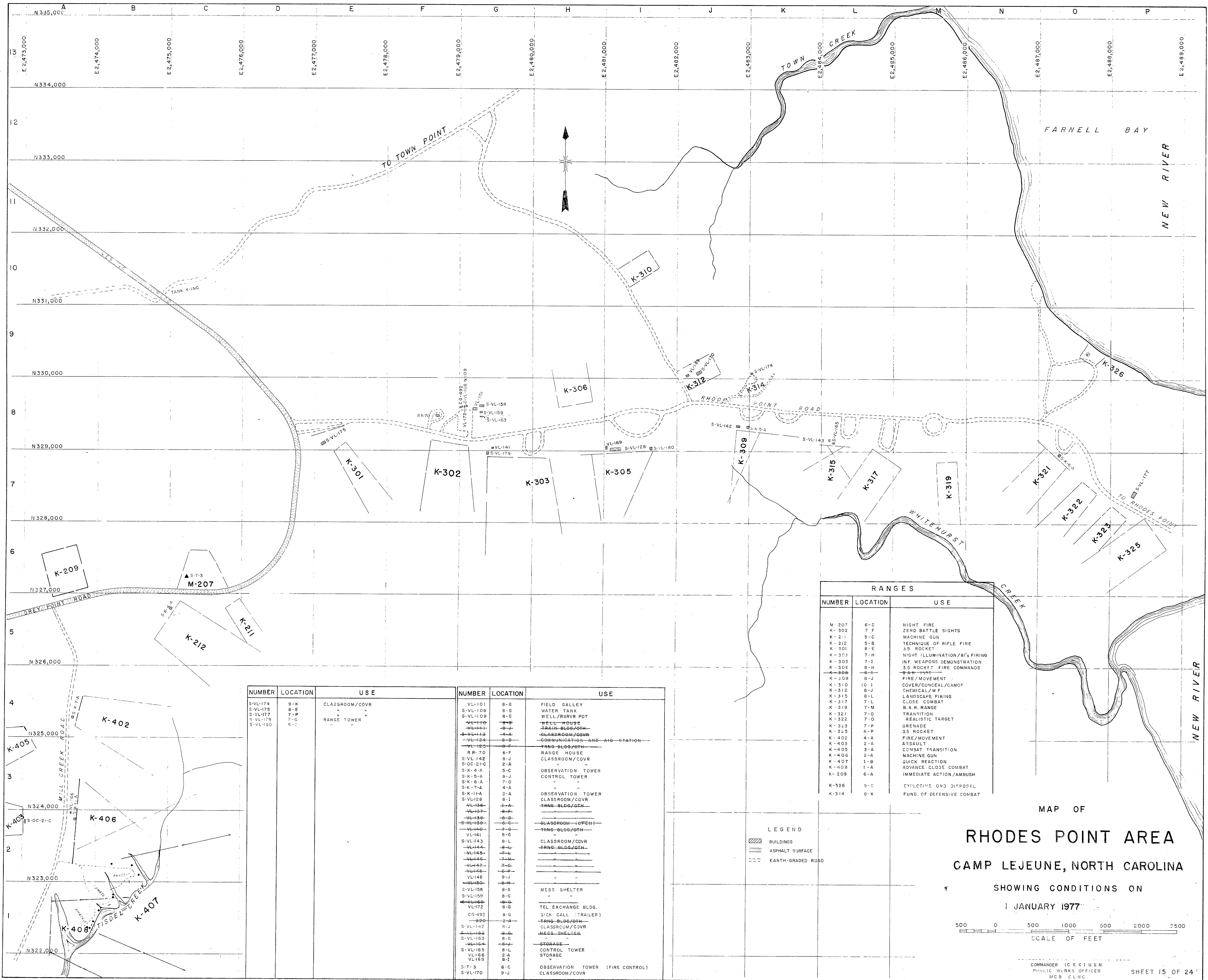
SCALE OF FEET  
 0 500 1000 1500 2000 2500

FOR OFFICIAL USE ONLY

COMMANDER (C.E.C.) U.S.N.  
 PUBLIC WORKS OFFICER  
 M.C.B. CLM  
 SHEET 14 OF 24







RANGES		
NUMBER	LOCATION	USE
M-207	6-C	NIGHT FIRE
K-302	7-F	ZERO BATTLE SIGHTS
K-211	5-C	MACHINE GUN
K-212	5-B	TECHNIQUE OF RIFLE FIRE
K-301	8-E	3.5 ROCKET
K-303	7-H	NIGHT ILLUMINATION/B.I.'S FIRING
K-300	7-I	INF WEAPONS DEMONSTRATION
K-306	8-H	3.5 ROCKET FIRE COMMANDS
K-304	8-I	BARRIERS
K-309	8-J	FIRE/MOVEMENT
K-310	10-I	COVER/CONCEAL/CAMF
K-312	8-J	CHEMICAL/W/F
K-315	8-L	LANDSCAPE FIRING
K-317	7-L	CLOSE COMBAT
K-319	7-M	B.A.R. RANGE
K-321	7-O	TRANSITION
K-322	7-O	REALISTIC TARGET
K-323	7-P	GRENADE
K-325	6-P	3.5 ROCKET
K-402	4-A	FIRE/MOVEMENT
K-403	2-A	ASSAULT
K-405	3-A	COMBAT TRANSITION
K-406	2-A	MACHINE GUN
K-407	1-B	QUICK REACTION
K-408	1-A	ADVANCE CLOSE COMBAT
K-209	6-A	IMMEDIATE ACTION/AMBUSH
K-326	9-C	EXPLOSIVE OAD DISPOSAL
K-314	8-K	FUND. OF DEFENSIVE COMBAT

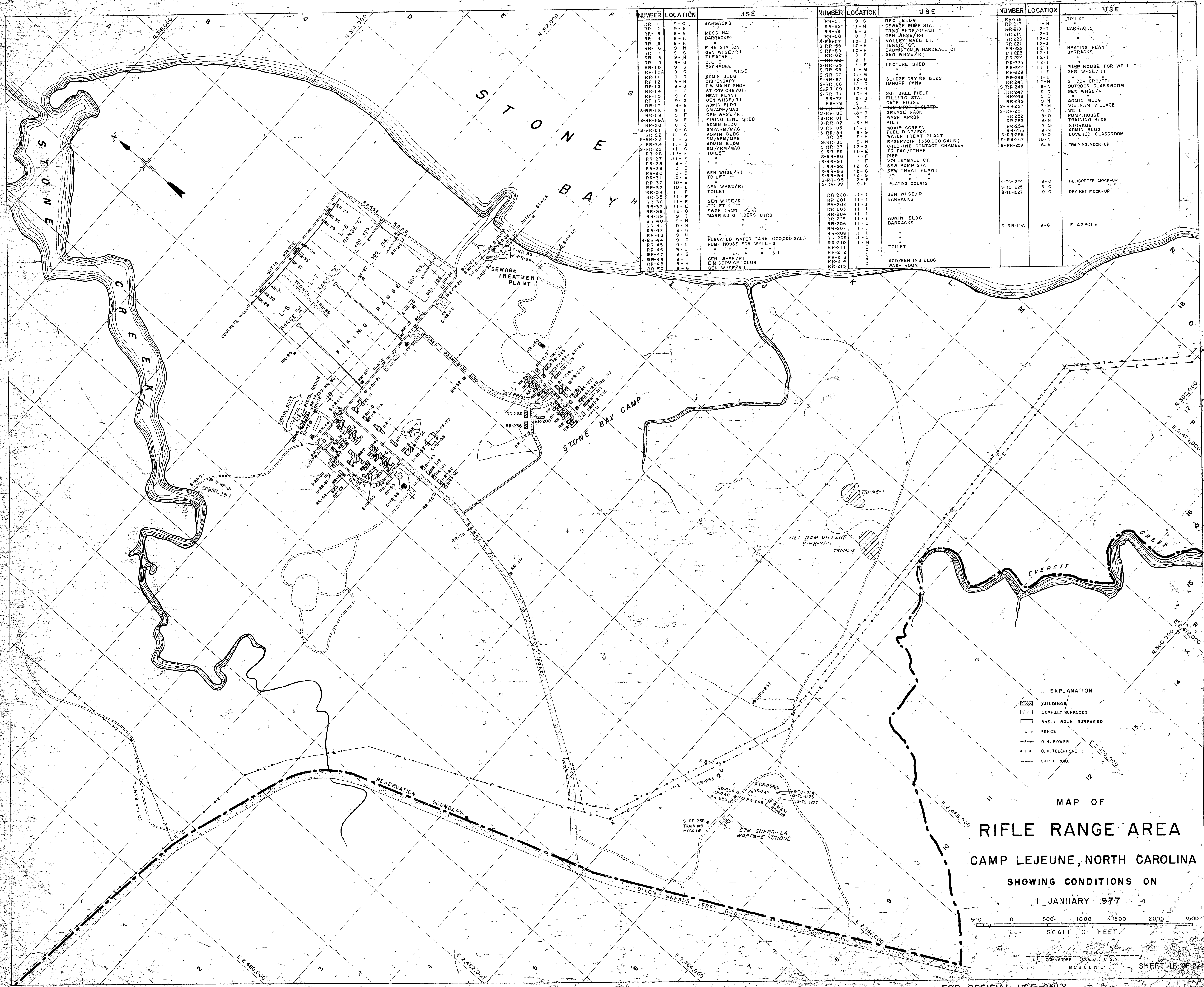
NUMBER	LOCATION	USE	NUMBER	LOCATION	USE
S-VL-174	3-K	CLASSROOM/COVR	VL-101	8-G	FIELD GALLEY
S-VL-175	8-E	"	S-VL-108	8-G	WATER TANK
S-VL-177	7-P	"	S-VL-109	8-G	WELL/RRSRV POT
S-VL-179	7-G	RANGE TOWER	VL-110	8-P	WELL-HOUSE
S-VL-180	6-I	"	VL-111	8-P	TRAIN-BLDG/GTH
			S-VL-112	4-A	CLASSROOM/COVR
			VL-124	8-D	COMMUNICATION AND AID STATION
			VL-125	8-F	TRNG-BLDG/GTH
			RR-70	8-F	RANGE HOUSE
			S-VL-142	8-J	CLASSROOM/COVR
			S-OC-21-C	2-A	"
			S-K-4-A	5-C	OBSERVATION TOWER
			S-K-5-A	8-J	CONTROL TOWER
			S-K-6-A	7-D	"
			S-K-7-A	4-A	"
			S-K-11-A	2-A	OBSERVATION TOWER
			S-VL-128	8-1	CLASSROOM/COVR
			VL-136	1-A	TRNG-BLDG/GTH
			VL-137	8-E	"
			VL-138	8-G	"
			S-VL-139	6-C	CLASSROOM (OPEN)
			VL-140	7-G	TRNG-BLDG/GTH
			VL-141	8-G	"
			S-VL-143	8-L	CLASSROOM/COVR
			VL-144	8-L	TRNG-BLDG/GTH
			VL-145	7-L	"
			VL-146	7-L	"
			VL-147	7-G	"
			VL-148	6-D	"
			VL-149	8-J	"
			VL-150	8-K	"
			S-VL-158	8-G	MESS SHELTER
			S-VL-159	8-G	"
			VL-172	8-G	TEL EXCHANGE BLDG.
			CR-492	8-G	SICK CALL (TRAILER)
			800	2-A	TRNG-BLDG/GTH
			S-VL-142	8-J	CLASSROOM/COVR
			VL-152	8-G	MESS SHELTER
			S-VL-163	8-G	"
			VL-164	8-J	STORAGE
			S-VL-165	8-L	CONTROL TOWER
			VL-166	2-A	STORAGE
			VL-169	8-1	"
			S-T-3	6-C	OBSERVATION TOWER (FIRE CONTROL)
			S-VL-170	9-J	CLASSROOM/COVR

LEGEND  
 [Symbol] BUILDINGS  
 [Symbol] ASPHALT SURFACE  
 [Symbol] EARTH-GRADED ROAD

MAP OF  
**RHODES POINT AREA**  
**CAMP LEJEUNE, NORTH CAROLINA**  
 SHOWING CONDITIONS ON  
 1 JANUARY 1977  
 500 0 500 1000 1500 2000 2500  
 SCALE OF FEET



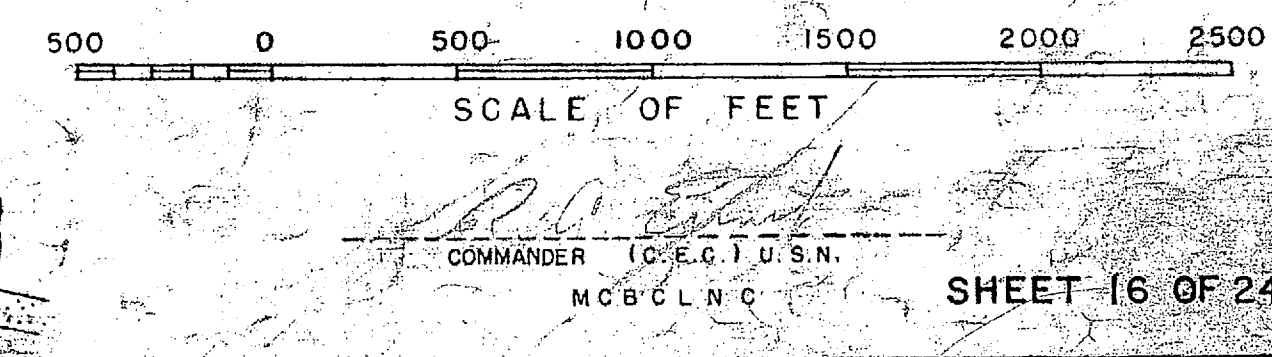




NUMBER	LOCATION	USE	NUMBER	LOCATION	USE	NUMBER	LOCATION	USE
RR-1	9-G	BARRACKS	RR-21	9-G	REC BLDG	RR-216	11-1	TOILET
RR-2	9-G	BARRACKS	RR-22	11-H	SEWAGE PUMP STA.	RR-217	11-H	BARRACKS
RR-3	9-G	BARRACKS	RR-23	8-G	TRNG BLDG/OTHER	RR-218	12-1	BARRACKS
RR-4	9-H	FIRE STATION	RR-24	10-H	GEN WHSE/R I	RR-219	12-1	"
RR-5	9-H	GEN WHSE/R I	S-RR-25	10-H	VOLLEY BALL CT.	RR-220	12-1	"
RR-6	9-H	THEATRE	RR-26	10-H	BADMINTON & HANDBALL CT.	RR-221	12-1	HEATING PLANT
RR-7	9-G	EXCHANGE	RR-27	9-G	GEN WHSE/R I	RR-222	12-1	BARRACKS
RR-8	9-G	ADMIN BLDG	S-RR-28	9-G	LECTURE SHED	RR-223	12-1	"
RR-9	9-G	DISPENSARY	S-RR-29	11-G	"	RR-224	12-1	"
RR-10	9-G	P/W MAINT SHOP	S-RR-30	11-G	"	RR-225	12-1	PUMP HOUSE FOR WELL T-1
RR-11	9-G	ST COV ORG/OTH	S-RR-31	12-G	SLUICE DRYING BEDS	RR-226	11-1	GEN WHSE/R I
RR-12	9-G	HEAT PLANT	S-RR-32	12-G	IMHOFF TANK	RR-227	11-1	"
RR-13	9-G	GEN WHSE/R I	S-RR-33	12-G	"	RR-228	11-1	ST COV ORG/OTH
RR-14	9-G	ADMIN BLDG	S-RR-34	12-G	"	RR-229	11-1	OUTDOOR CLASSROOM
RR-15	9-G	SM/ARM/MAG	RR-72	9-G	SOFTBALL FIELD	S-RR-243	9-0	GEN WHSE/R I
RR-16	9-G	GEN WHSE/R I	RR-73	9-G	FILLING STA.	RR-244	9-0	"
RR-17	9-G	ADMIN BLDG	S-RR-74	9-1	GATE HOUSE	RR-245	9-0	ADMIN BLDG
RR-18	9-F	GEN WHSE/R I	S-RR-75	9-1	GEN WHSE/R I	S-RR-250	13-M	VIETNAM VILLAGE
RR-19	9-F	FIRING LINE SHED	S-RR-80	8-G	GREASE RACK	S-RR-251	9-0	WELL
RR-20	10-G	ADMIN BLDG	S-RR-81	8-G	WASH APRON	RR-252	9-0	PUMP HOUSE
RR-21	10-G	SM/ARM/MAG	S-RR-82	13-H	PIER	RR-253	9-N	TRAINING BLDG
RR-22	11-G	ADMIN BLDG	S-RR-83	11-1	MOVIE SCREEN	RR-254	9-N	STORAGE
RR-23	11-G	SM/ARM/MAG	S-RR-84	8-G	FUEL DISP/FAC	RR-255	9-N	ADMIN BLDG
RR-24	11-G	ADMIN BLDG	RR-85	9-H	WATER TREAT PLANT	S-RR-256	9-0	COVERED CLASSROOM
RR-25	11-G	SM/ARM/MAG	S-RR-86	9-H	RESERVOIR (150,000 GALS.)	S-RR-257	10-N	TRAINING MOCK-UP
RR-26	12-F	TOILET	S-RR-87	12-G	CHLORINE CONTACT CHAMBER			
RR-27	12-F	TOILET	S-RR-88	10-E	T&F FAC/OTHER			
RR-28	9-F	"	S-RR-89	7-F	PIER			
RR-29	10-E	"	S-RR-91	7-F	VOLLEYBALL CT.			
RR-30	10-E	GEN WHSE/R I	S-RR-92	12-G	SEW PUMP STA			
RR-31	10-E	TOILET	S-RR-93	12-G	SEW TREAT PLANT			
RR-32	10-E	"	S-RR-94	12-G	"			
RR-33	10-E	GEN WHSE/R I	S-RR-95	12-G	"	S-TC-1224	9-0	HELICOPTER MOCK-UP
RR-34	11-E	TOILET	S-RR-99	9-H	PLAYING COURTS	S-TC-1225	9-0	DRY NET MOCK-UP
RR-35	11-E	GEN WHSE/R I						
RR-36	11-E	TOILET	RR-200	11-1	GEN WHSE/R I			
RR-37	12-G	SWGE TRMNT PLNT	RR-201	11-1	BARRACKS			
RR-38	9-1	MARRIED OFFICERS QTRS	RR-202	11-1	"			
RR-39	9-1	"	RR-203	11-1	"			
RR-40	9-1	"	RR-204	11-1	"			
RR-41	9-1	"	RR-205	11-1	ADMIN BLDG			
RR-42	9-1	"	RR-206	11-1	BARRACKS	S-RR-11A	9-G	FLAGPOLE
RR-43	9-1	"	RR-207	11-1	"			
RR-44	9-1	"	RR-208	11-1	"			
RR-45	9-1	ELEVATED WATER TANK (100,000 GAL.)	RR-209	11-1	"			
RR-46	9-1	PUMP HOUSE FOR WELL S	RR-210	11-1	"			
RR-47	9-G	"	RR-211	11-1	TOILET			
RR-48	9-H	GEN WHSE/R I	RR-212	11-1	"			
RR-49	9-H	E M SERVICE CLUB	RR-213	11-1	ACD/GEN INS BLDG			
RR-50	9-G	GEN WHSE/R I	RR-214	11-1	WASH ROOM			

- EXPLANATION
- BUILDINGS
  - ASPHALT SURFACED
  - SHELL ROCK SURFACED
  - FENCE
  - O.H. POWER
  - O.H. TELEPHONE
  - EARTH ROAD

MAP OF  
**RIFLE RANGE AREA**  
 CAMP LEJEUNE, NORTH CAROLINA  
 SHOWING CONDITIONS ON  
 1 JANUARY 1977



FOR OFFICIAL USE ONLY

Revised 1975-1977

663200





NUMBER	LOCATION	USE	NUMBER	LOCATION	USE	NUMBER	LOCATION	USE
S-BB-1	14-M	SEWAGE PUMP STATION NO. 7	S-BB-61	15-J	SOFTBALL DIAMOND	S-BB-89	18-N	ACD/GEN INS BLDG
BB-2	14-M	THEATER	S-BB-62	15-M	SOFTBALL FIELD	BB-90	18-N	"
BB-3	14-M	MARINE CORPS EXCHANGE	BB-63	15-K	STORAGE	BB-91	18-N	"
BB-34	14-M	MARINE CORPS EXCHANGE STOREHOUSE	BB-64	15-K	STORAGE	BB-92	18-N	"
BB-4	15-N	CHLORINATOR HOUSE	BB-65	15-K	STORAGE	BB-93	15-K	"
BB-5	13-M	ADMINISTRATION BUILDING	S-BB-66	15-N	IMHOFF TANK	S-BB-94	13-L	LUBRICATION FACILITY
BB-6	14-M	ST COV ORG/OTH	S-BB-67	15-N	SLUDGE DRYING BEDS	BB-95	15-K	ACD/GEN INS BLDG
BB-7	14-M	MESS HALL	BB-68	15-M	STORAGE	BB-96	18-N	TOILET
BB-8	14-M	FIRE STATION	BB-69	13-M	TELEPHONE EXCHANGE BUILDING	BB-97	18-N	PUMP HOUSE
BB-9	14-M	CENTRAL HEATING PLANT	S-BB-70	15-L	FUEL STORAGE AND PUMP ISLAND	BB-98	18-N	TOILET
BB-10	13-M	DISPENSARY	BB-71	15-K	APPLIED INSTRUCTION BUILDING	S-BB-99	15-K	POLICE SGT OFF
BB-11	13-M	BARRACKS	BB-72	15-K	TOILET	BB-100	16-L	ACAD. & GEN. INSTR. BLDG
BB-12	14-M	BARRACKS	BB-73	16-L	APPL INST BLDG			
BB-13	14-M	BARRACKS	BB-74	15-L	PROJECTION Booth			
BB-14	14-M	BARRACKS	S-BB-75	14-L	OUTDOOR THEATER			
BB-15	14-M	ST COV ORG/OTH	S-BB-76	14-J	TRAIN. SHED			
BB-16	14-M	"	S-BB-78	13-J	PAINT STORAGE			
BB-17	12-L	OFFICERS QUARTERS, MARRIED						
BB-18	12-L	OFFICERS QUARTERS	BB-80	14-J	ACADEMIC & GEN. INST. BUILDING			
BB-19	12-L	OFFICERS QUARTERS	BB-81	13-J	APPLIED INSTRUCTION			
BB-20	12-L	OFFICERS QUARTERS	BB-82	13-J	TRNG BLDG/OTH			
BB-21	12-L	OFFICERS QUARTERS	BB-83	13-J	ACD/GEN INS BLDG			
BB-22	12-L	OFFICERS QUARTERS	BB-84	13-J	"			
BB-23	12-M	OFFICERS QUARTERS	BB-85	15-L	"			
BB-24	12-M	OFFICERS QUARTERS	BB-86	16-N	TRNG BLDG/OTH			
S-BB-25	14-M	100,000 GALS ELEVATED WATER TANK	S-BB-87	13-I	HISTORICAL MARKER (1)			
BB-27	14-K	HEATING PLANT	S-BB-88	16-N	STORAGE			
BB-28	14-K	STAFF NO CLUB	S-T-8	3-K	FOREST FIRE AND OBSERVATION TOWER			
BB-29	14-K	ADMINISTRATION BUILDING						
BB-30	15-K	APPLIED INSTRU. BUILDING						
BB-31	15-K	STORAGE, OFFICE & CLASSROOM						
BB-32	14-J	APPLIED INSTRUCTION BUILDING						
BB-33	14-M	STORAGE						
BB-34	13-J	MAINTENANCE SHOP						
BB-35	14-L	OFFICERS CLUB						
BB-36	14-L	STORAGE						
BB-37	14-J	APPLIED INSTRUCTION BUILDING						
BB-38	14-J	GUARD HOUSE						
BB-39	14-M	LIBRARY-EXISTING BUILDING						
BB-40	14-M	PK ANNEX-EXISTING BUILDING						
BB-41	14-L	CHAPERIN OFFICE						
BB-42	14-L	STAFF NO CLUB-EXISTING BUILDING						
BB-43	14-L	PUMP HOUSE FOR WELL - W						
BB-44	13-K	PUMP HOUSE FOR WELL - V						
BB-45	13-M	BACHELOR OFFICERS QUARTERS						
BB-46	11-K	BOAT HOUSE						
BB-47	14-M	STORAGE BUILDING						
BB-48	13-K	ACADEMIC & GENERAL INST. BUILDING						
BB-49	14-J	"						
BB-50	15-L	APPL INST BLDG						
BB-51	15-K	HEAVY EQUIP & MAINT. TRANSPORT BLDG.						
BB-52	15-L	APPL INST BLDG						
BB-54	14-K	E M SERVICE CLUB						
S-BB-55	15-J	BASEBALL DIAMOND						
S-BB-56	14-L	VOLLEY BALL COURTS						
S-BB-57	13-L	VOLLEY BALL COURT						
S-BB-58	13-L	TENNIS COURT						
S-BB-59	13-M	BADMINTON AND HANDBALL COURT						
S-BB-60	13-L	TENNIS COURT						

NUMBER	LOCATION	USE
A-1	11-I	AUTO VE MNT FAC
A-2	11-I	AMPHIBIOUS TRACTOR SHOP
A-3	11-I	"
A-4	10-M	WATER BALANCING TANK & CONTROL BUILDING
A-5	10-M	PUMP HOUSE FOR DEEP WELL
A-6	11-I	WATER TOWER
A-7	11-I	ST COV ORG/OTH
A-8	11-I	"
A-9	11-I	"
A-10	11-I	"
A-11	11-I	AUTO VE MNT FAC
A-12	11-I	ST COV ORG/OTH
A-13	11-I	MAINT FAC/OTH
A-14	11-I	ST COV ORG/OTH
A-15	3-K	GUARD HOUSE
A-20	3-K	GATE HOUSE
S-A-21	11-N	FUEL DISPENSING FACILITY
S-A-22	11-I	"
S-A-23	11-I	"
S-A-24	3-K	HISTORICAL MARKERS (3)
S-A-25	12-I	BOAT HOUSE
S-A-26	11-I	GREASE RACK
S-A-27	10-J	WASH RACK
S-A-28	11-J	BOAT HOUSE
S-A-29	12-I	LVT WASHRACK
S-A-30	11-I	FUEL DISP FAC
S-A-31	11-J	ROPE CLIMB
S-A-32	11-N	BOILER CLASSROOM
S-A-33	11-N	GATE/ENTRY HSE
S-A-34	11-I	GREASE RACK
S-A-35	11-I	SEWING RM
S-A-36	17-I	WASH SLAB
S-A-37	17-I	STORAGE BLDG

FLAG POLES		
NUMBER	LOCATION	USE
S-BB-104	13-M	NATIONAL ENSIGN
S-BB-105	13-M	RED CROSS FLAG
S-BB-20A	15-K	NATIONAL ENSIGN

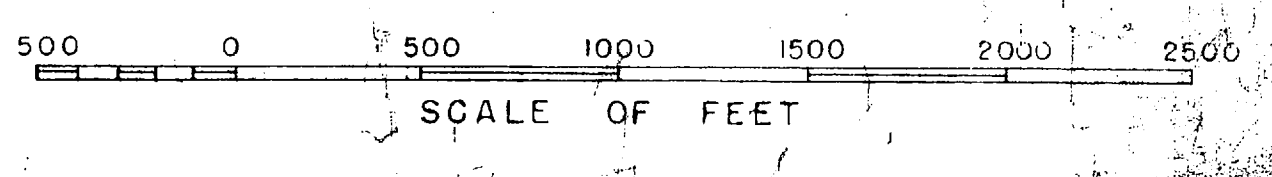
NUMBER	LOCATION	USE
BB-222	14-J	TRAINING SUPPLY BLDG
S-BB-229	12-K	PICKNIC SHELTER
BB-223	14-K	CLASSROOM
BB-224	14-J	STORAGE BLDG
BB-225	14-J	STORAGE BLDG
S-BB-226	17-K	SAWMILL SHELTER
S-BB-227	13-K	STORAGE SHED
BB-228	14-K	STORAGE BLDG
BB-231	14-M	STORAGE BLDG
BB-232	18-N	STORAGE BLDG
BB-233	18-N	STORAGE BLDG
BB-234	18-N	STORAGE BLDG
BB-237	16-L	STORAGE BLDG
S-BB-238	14-K	STORAGE BLDG
BB-236	15-L	STORAGE BLDG
BB-235	15-L	STORAGE BLDG
BB-250	14-K	BARRACKS
BB-255	14-K	BARRACKS

NUMBER	LOCATION	USE
BB-101	14-M	QUONSET HUT (ADMINISTRATION)
BB-102	14-M	"
BB-103	14-M	"
BB-104	14-M	"
BB-105	14-M	ST COV ORG/OTH
BB-106	14-M	"
BB-107	14-M	"
BB-108	14-M	ELNICK/VEH MNT
BB-109	14-M	TRAINING BLDG
BB-110	14-M	ACD/GEN INS BLDG
BB-111	15-M	ST COV ORG/OTH
BB-112	14-M	"
BB-113	15-M	"
BB-114	15-M	P W MAINT SHED
BB-115	14-M	WASH ROOM & TOILET
BB-116	15-M	WASH ROOM & TOILET
BB-117	14-M	BARRACKS
BB-118	15-M	"
BB-119	15-M	"
BB-120	15-M	"
BB-121	15-M	"
BB-122	15-M	"
BB-123	15-M	"
BB-124	15-M	"
BB-125	15-M	"
BB-126	15-M	"
BB-127	15-M	"
BB-128	15-M	"
BB-129	15-M	"
BB-130	15-M	"
BB-131	15-M	"
BB-132	15-M	"
BB-133	15-M	"
S-BB-134	15-M	SOFTBALL DIAMOND
S-BB-135	15-M	BASEBALL DIAMOND
BB-136	15-L	ACADEMIC & GEN. INSTR. BLDG
BB-137	15-L	ADMIN BLDG
BB-138	14-J	ACD/GEN INS BLDG
BB-139	14-J	"
S-BB-140	13-J	BRIDGE STORAGE SHED
S-BB-141	14-M	STORAGE
S-BB-142	14-M	APPL INST BLDG
S-BB-143	13-J	ST COV ORG/OTH
S-BB-144	13-K	ST COV ORG/OTH
S-BB-145	13-K	ST COV ORG/OTH
S-BB-146	14-J	TRNG FAC/OTH
S-BB-147	14-M	STORAGE BLDG
S-BB-148	14-K	ST COV ORG/OTH
S-BB-149	14-K	APPL INST BLDG
S-BB-150	14-K	ST COV ORG/OTH
BB-151	12-L	TOILET
S-BB-152	14-J	WATER TANK
S-BB-153	17-D	MAGAZINE
S-BB-154	17-D	"
S-BB-155	17-D	"
S-BB-156	18-D	"
S-BB-157	18-N	"
S-BB-158	18-N	"
S-BB-159	18-N	"
S-BB-160	18-N	"
S-BB-161	14-J	GENERATOR SHED
S-BB-162	15-M	ROPE CLIMBING FACILITY
S-BB-163	13-M	"
S-BB-164	13-K	SAWMILL SHED
S-BB-165	13-K	ST COV ORG/OTH
S-BB-166	13-J	"
S-BB-167	15-L	TRNG FAC/OTH
S-BB-168	15-K	CHLORINE CONTACT CHAMBER
S-BB-169	15-L	WASH RACK
S-BB-170	13-K	ST COV ORG/OTH
BB-172	14-K	"

NUMBER	LOCATION	USE
S-BB-173	13-K	SAND/GRAVEL STR.
BB-174	18-N	TRAINING BLDG
BB-175	18-N	"
BB-176	18-O	"
BB-177	14-L	SERVICE STATION
S-BB-178	13-K	PIER
S-BB-179	15-J	SLEUT. DIST. MCK-UP
S-BB-180	14-K	RIGGING MCK-UP
S-BB-181	13-J	RIGGING MCK-UP
S-BB-182	14-K	WASH TOWER
S-BB-183	13-K	SAWMILL
S-BB-184	14-K	BUS SHELTER
S-BB-185	14-M	"
BB-220	15-K	WELL HOUSE
BB-221	15-K	WELL HOUSE
S-BB-189	15-K	STORAGE BLDG
BB-190	14-L	WATER TREATMENT PLANT
BB-191	14-L	RESERVOIR (1350,000 GALS.)
BB-192	13-L	STORAGE
BB-193	14-J	GENERATOR SHED
S-BB-194	11-K	RECREATION DOCK
S-BB-195	11-K	VOLLEY BALL COURT
S-BB-196	13-M	"
S-BB-197	14-M	"
S-BB-198	15-M	"
S-BB-199	13-J	RECREATION PIER
BB-204	15-N	SEW PUMP STA.
S-BB-205	15-N	SEW TREAT PLANT
S-BB-206	15-N	"
S-BB-207	15-N	"
S-BB-208	15-K	REC. BLDG.
S-BB-209	15-L	PLAYING COURT
BB-210	14-M	STORAGE
S-BB-211	18-N	"
S-BB-212	17-D	RANGE TOWER
S-BB-213	13-J	LUMBER STORAGE
BB-214	14-J	TRAIN. BLDG.
BB-215	15-I	BUS STOP
S-BB-216	15-L	GENERATOR BLDG.
S-BB-217	15-L	WATER TOWER
S-BB-218	13-M	STORAGE
S-BB-219	14-K	WASH RACK

**ENGINEER AND  
AMPHIBIAN TROOPS AREA  
COURTHOUSE BAY  
CAMP LEJEUNE, NORTH CAROLINA**

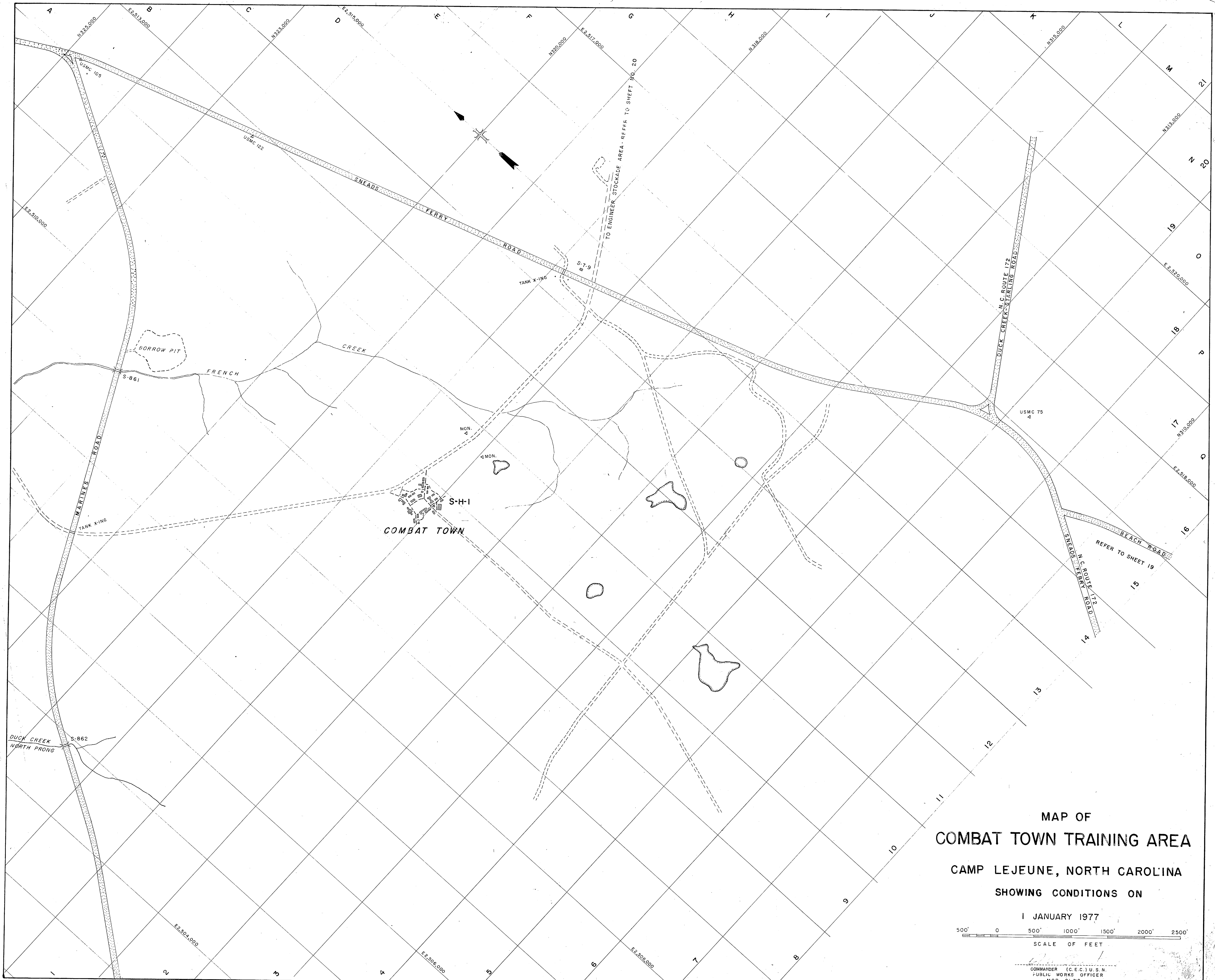
SHOWING CONDITIONS ON  
1 JANUARY 1977.



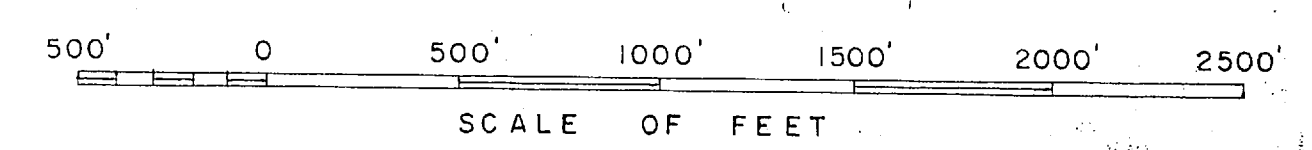
COMMANDER (C.E.C.) U.S.A.  
PUBLIC WORKS OFFICER  
M.C.B. G.L.N.C.







1 JANUARY 1977



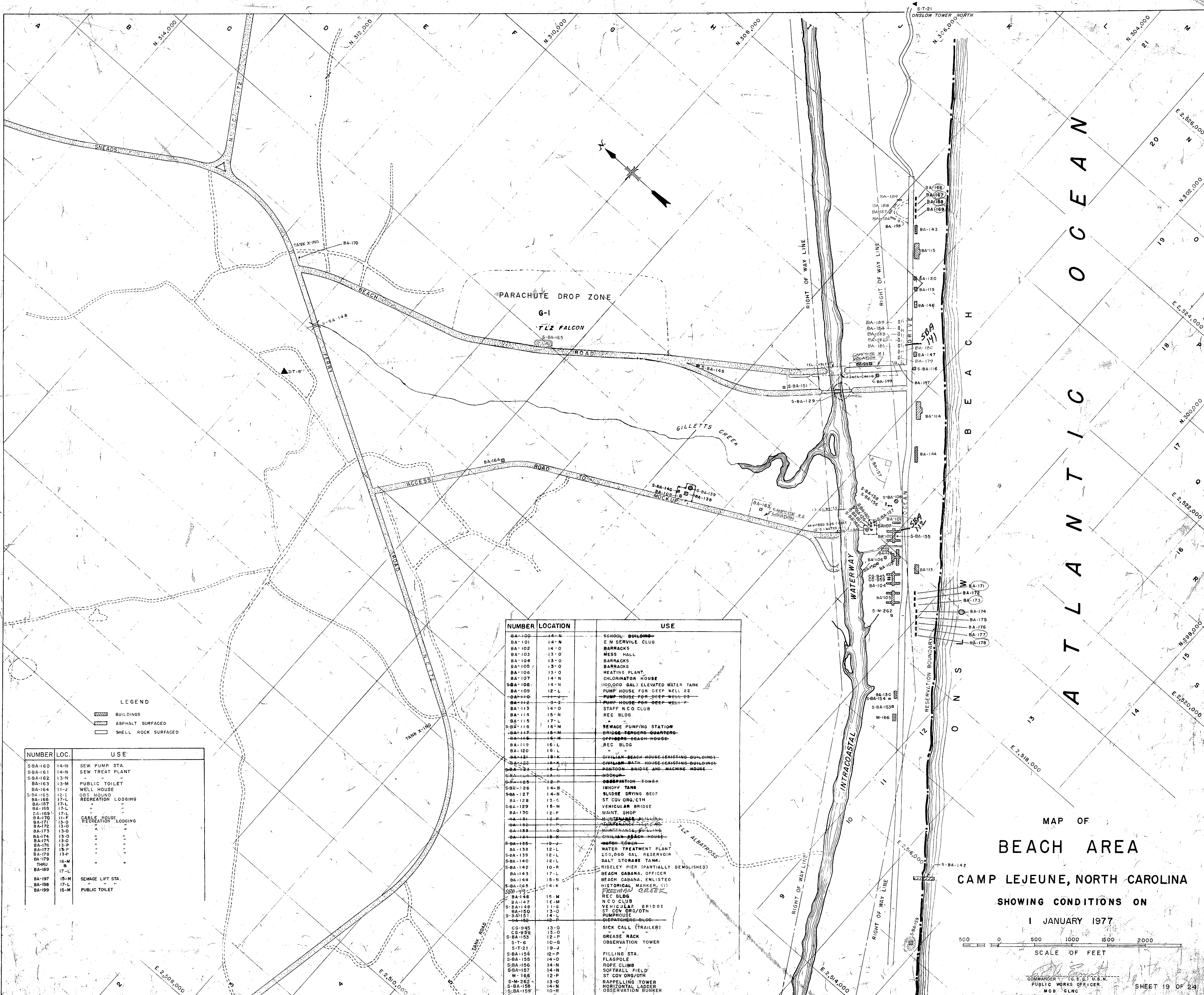
COMMANDER (C.E.C.) U.S.N.  
 PUBLIC WORKS OFFICER  
 MCB, CLNC

SHEET 18 OF 24

FOR OFFICIAL USE ONLY







**LEGEND**

BUILDINGS  
 ASPHALT SURFACED  
 SHELL ROCK SURFACED

NUMBER	LOC.	USE
S-BA-160	14-N	SEW. PUMP STA.
S-BA-161	14-N	SEW. TREAT PLANT
S-BA-162	13-N	"
BA-163	13-M	PUBLIC TOILET
BA-164	11-N	WELL HOUSE
S-BA-165	12-1	QBS. HOUSE
BA-166	17-L	RECREATION LODGING
BA-167	17-L	"
BA-169	17-L	"
BA-170	11-F	CABLE HOUSE
BA-171	13-O	RECREATION LODGING
BA-172	13-O	"
BA-173	13-O	"
BA-174	13-O	"
BA-175	13-O	"
BA-176	13-P	"
BA-177	13-P	"
BA-178	13-P	"
BA-179	16-M	"
THRU	8	"
BA-189	17-L	"
BA-197	15-M	SEWAGE LIFT STA.
BA-198	17-L	"
BA-199	15-M	PUBLIC TOILET

NUMBER	LOCATION	USE
BA-100	14-N	SCHOOL BUILDINGS
BA-101	14-N	E. M. SERVICE CLUB
BA-102	14-O	BARRACKS
BA-103	13-O	MESS HALL
BA-104	13-O	BARRACKS
BA-105	13-O	BARRACKS
BA-106	13-O	HEATING PLANT
BA-107	14-N	CHLORINATOR HOUSE
S-BA-108	14-N	(100,000 GAL.) ELEVATED WATER TANK
BA-109	12-L	PUMP HOUSE FOR DEEP WELL 22
S-BA-110	12-L	PUMP HOUSE FOR DEEP WELL 23
BA-111	12-L	PUMP HOUSE FOR DEEP WELL 24
BA-112	12-L	"
BA-113	14-O	STAFF NCO CLUB
BA-114	15-N	REC. BLDG.
BA-115	17-L	"
S-BA-116	16-M	SEWAGE PUMPING STATION
S-BA-117	16-M	BRIDGE-TENCHS-QUARTERS
S-BA-118	16-M	OFFICERS-BOATHOUSE
BA-119	16-L	REC. BLDG.
BA-120	16-L	"
BA-121	16-K	CIVILIAN BEACH HOUSE (EXISTING BUILDING)
S-BA-122	14-N	CIVILIAN BEACH HOUSE (EXISTING BUILDING)
S-BA-123	15-L	PONTOON BRIDGE AND MACHINE HOUSE
S-BA-124	13-L	MOSQUE
S-BA-125	13-P	OBSERVATION TOWER
S-BA-126	14-N	INHUFF TANK
S-BA-127	14-N	SLUDGE DRYING BED
BA-128	13-C	ST. COV. ORG./OTH.
S-BA-129	18-M	VEHICULAR BRIDGE
BA-130	12-P	MINT. SHOP
BA-131	12-P	MINT. STORE
BA-132	11-P	RESTAURANT BUILDING
BA-133	11-P	RESTAURANT BUILDING
S-BA-134	18-K	CIVILIAN BEACH HOUSE
S-BA-135	10-J	WATCH TOWER
BA-136	12-L	WATER TREATMENT PLANT
S-BA-137	12-L	125,000 GAL. RESERVOIR
S-BA-138	12-L	SALT STORAGE TANK
S-BA-139	10-R	RISLEY PIER (PARTIALLY DEMOLISHED)
BA-140	15-N	BEACH CABANA, OFFICER
S-BA-141	17-L	BEACH CABANA, ENLISTED
BA-142	14-K	HISTORICAL MARKER, (1)
S-BA-143	15-M	REC. BLDG.
S-BA-144	15-M	REC. BLDG.
S-BA-145	15-M	REC. BLDG.
S-BA-146	15-M	REC. BLDG.
BA-147	13-C	NCO CLUB
S-BA-148	11-S	VEHICULAR BRIDGE
S-BA-149	13-O	ST. COV. ORG./OTH.
S-BA-150	14-L	PUMPHOUSE
S-BA-151	14-L	PUMPHOUSE
CG-945	13-O	SICK CALL (TRAILER)
CG-959	13-O	"
S-BA-152	12-P	GREASE RACK
S-T-6	10-G	OBSERVATION TOWER
S-T-21	19-J	"
S-BA-153	12-P	FILLING STA.
S-BA-154	14-O	FLAGPOLE
S-BA-155	14-O	"
S-BA-156	14-N	ROPE CLIMB
S-BA-157	14-N	SOFTBALL FIELD
M-165	12-P	ST. COV. ORG./OTH.
S-M-262	13-O	RAPPELLING TOWER
S-BA-158	14-N	HORIZONTAL LADDER
S-BA-159	10-R	OBSERVATION BUNKER

MAP OF  
**BEACH AREA**  
 CAMP LEJEUNE, NORTH CAROLINA  
 SHOWING CONDITIONS ON  
 1 JANUARY 1977

500 0 500 1000 1500 2000  
 SCALE OF FEET

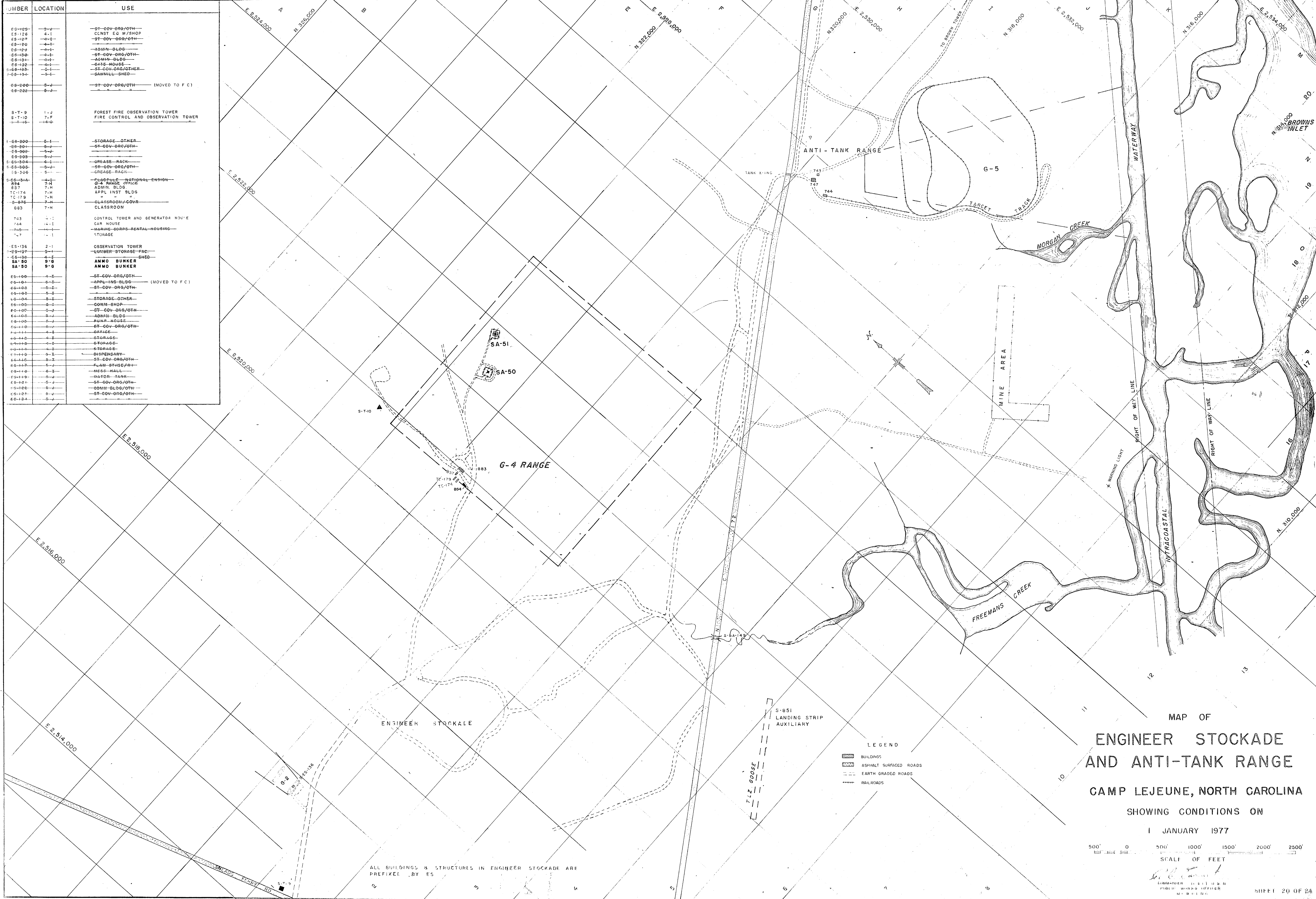
COMMANDER (C. & G.) U.S.N.  
 PUBLIC WORKS OFFICER  
 MCB CLNC

SHEET 19 OF 24

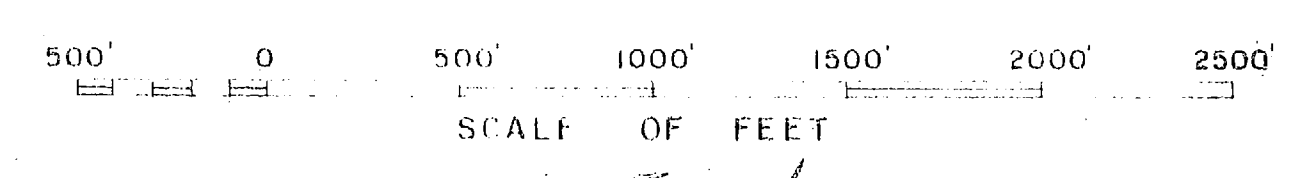




NUMBER	LOCATION	USE
ES-105	3-J	ST-GOV-ORG/OTH
ES-126	4-1	CONST EQ M/SHOP
ES-127	4-1	ST-GOV-ORG/OTH
ES-128	4-1	ST-GOV-ORG/OTH
ES-129	4-1	ADMIN-BLDG
ES-130	4-1	ST-GOV-ORG/OTH
ES-131	4-1	ADMIN-BLDG
ES-132	4-1	GATE HOUSE
ES-133	4-1	ST-GOV-ORG/OTH
ES-134	4-1	SHOWER-SHED
ES-200	5-J	ST-GOV-ORG/OTH (MOVED TO F C)
ES-202	6-J	
S-T-9	1-J	FOREST FIRE OBSERVATION TOWER
S-T-10	7-F	FIRE CONTROL AND OBSERVATION TOWER
S-T-11	14-D	
ES-300	5-1	STORAGE-OTHER
ES-301	5-1	ST-GOV-ORG/OTH
ES-302	5-1	ST-GOV-ORG/OTH
ES-303	5-1	ST-GOV-ORG/OTH
ES-304	4-1	GREASE-RACK
ES-305	5-1	ST-GOV-ORG/OTH
ES-306	5-1	GREASE-RACK
ES-307	5-1	ST-GOV-ORG/OTH
ES-308	5-1	ST-GOV-ORG/OTH
ES-309	5-1	ST-GOV-ORG/OTH
ES-310	5-1	ST-GOV-ORG/OTH
ES-311	5-1	ST-GOV-ORG/OTH
ES-312	5-1	ST-GOV-ORG/OTH
ES-313	5-1	ST-GOV-ORG/OTH
ES-314	5-1	ST-GOV-ORG/OTH
ES-315	5-1	ST-GOV-ORG/OTH
ES-316	5-1	ST-GOV-ORG/OTH
ES-317	5-1	ST-GOV-ORG/OTH
ES-318	5-1	ST-GOV-ORG/OTH
ES-319	5-1	ST-GOV-ORG/OTH
ES-320	5-1	ST-GOV-ORG/OTH
ES-321	5-1	ST-GOV-ORG/OTH
ES-322	5-1	ST-GOV-ORG/OTH
ES-323	5-1	ST-GOV-ORG/OTH
ES-324	5-1	ST-GOV-ORG/OTH
ES-325	5-1	ST-GOV-ORG/OTH
ES-326	5-1	ST-GOV-ORG/OTH
ES-327	5-1	ST-GOV-ORG/OTH
ES-328	5-1	ST-GOV-ORG/OTH
ES-329	5-1	ST-GOV-ORG/OTH
ES-330	5-1	ST-GOV-ORG/OTH
ES-331	5-1	ST-GOV-ORG/OTH
ES-332	5-1	ST-GOV-ORG/OTH
ES-333	5-1	ST-GOV-ORG/OTH
ES-334	5-1	ST-GOV-ORG/OTH
ES-335	5-1	ST-GOV-ORG/OTH
ES-336	5-1	ST-GOV-ORG/OTH
ES-337	5-1	ST-GOV-ORG/OTH
ES-338	5-1	ST-GOV-ORG/OTH
ES-339	5-1	ST-GOV-ORG/OTH
ES-340	5-1	ST-GOV-ORG/OTH
ES-341	5-1	ST-GOV-ORG/OTH
ES-342	5-1	ST-GOV-ORG/OTH
ES-343	5-1	ST-GOV-ORG/OTH
ES-344	5-1	ST-GOV-ORG/OTH
ES-345	5-1	ST-GOV-ORG/OTH
ES-346	5-1	ST-GOV-ORG/OTH
ES-347	5-1	ST-GOV-ORG/OTH
ES-348	5-1	ST-GOV-ORG/OTH
ES-349	5-1	ST-GOV-ORG/OTH
ES-350	5-1	ST-GOV-ORG/OTH
ES-351	5-1	ST-GOV-ORG/OTH
ES-352	5-1	ST-GOV-ORG/OTH
ES-353	5-1	ST-GOV-ORG/OTH
ES-354	5-1	ST-GOV-ORG/OTH
ES-355	5-1	ST-GOV-ORG/OTH
ES-356	5-1	ST-GOV-ORG/OTH
ES-357	5-1	ST-GOV-ORG/OTH
ES-358	5-1	ST-GOV-ORG/OTH
ES-359	5-1	ST-GOV-ORG/OTH
ES-360	5-1	ST-GOV-ORG/OTH
ES-361	5-1	ST-GOV-ORG/OTH
ES-362	5-1	ST-GOV-ORG/OTH
ES-363	5-1	ST-GOV-ORG/OTH
ES-364	5-1	ST-GOV-ORG/OTH
ES-365	5-1	ST-GOV-ORG/OTH
ES-366	5-1	ST-GOV-ORG/OTH
ES-367	5-1	ST-GOV-ORG/OTH
ES-368	5-1	ST-GOV-ORG/OTH
ES-369	5-1	ST-GOV-ORG/OTH
ES-370	5-1	ST-GOV-ORG/OTH
ES-371	5-1	ST-GOV-ORG/OTH
ES-372	5-1	ST-GOV-ORG/OTH
ES-373	5-1	ST-GOV-ORG/OTH
ES-374	5-1	ST-GOV-ORG/OTH
ES-375	5-1	ST-GOV-ORG/OTH
ES-376	5-1	ST-GOV-ORG/OTH
ES-377	5-1	ST-GOV-ORG/OTH
ES-378	5-1	ST-GOV-ORG/OTH
ES-379	5-1	ST-GOV-ORG/OTH
ES-380	5-1	ST-GOV-ORG/OTH
ES-381	5-1	ST-GOV-ORG/OTH
ES-382	5-1	ST-GOV-ORG/OTH
ES-383	5-1	ST-GOV-ORG/OTH
ES-384	5-1	ST-GOV-ORG/OTH
ES-385	5-1	ST-GOV-ORG/OTH
ES-386	5-1	ST-GOV-ORG/OTH
ES-387	5-1	ST-GOV-ORG/OTH
ES-388	5-1	ST-GOV-ORG/OTH
ES-389	5-1	ST-GOV-ORG/OTH
ES-390	5-1	ST-GOV-ORG/OTH
ES-391	5-1	ST-GOV-ORG/OTH
ES-392	5-1	ST-GOV-ORG/OTH
ES-393	5-1	ST-GOV-ORG/OTH
ES-394	5-1	ST-GOV-ORG/OTH
ES-395	5-1	ST-GOV-ORG/OTH
ES-396	5-1	ST-GOV-ORG/OTH
ES-397	5-1	ST-GOV-ORG/OTH
ES-398	5-1	ST-GOV-ORG/OTH
ES-399	5-1	ST-GOV-ORG/OTH
ES-400	5-1	ST-GOV-ORG/OTH



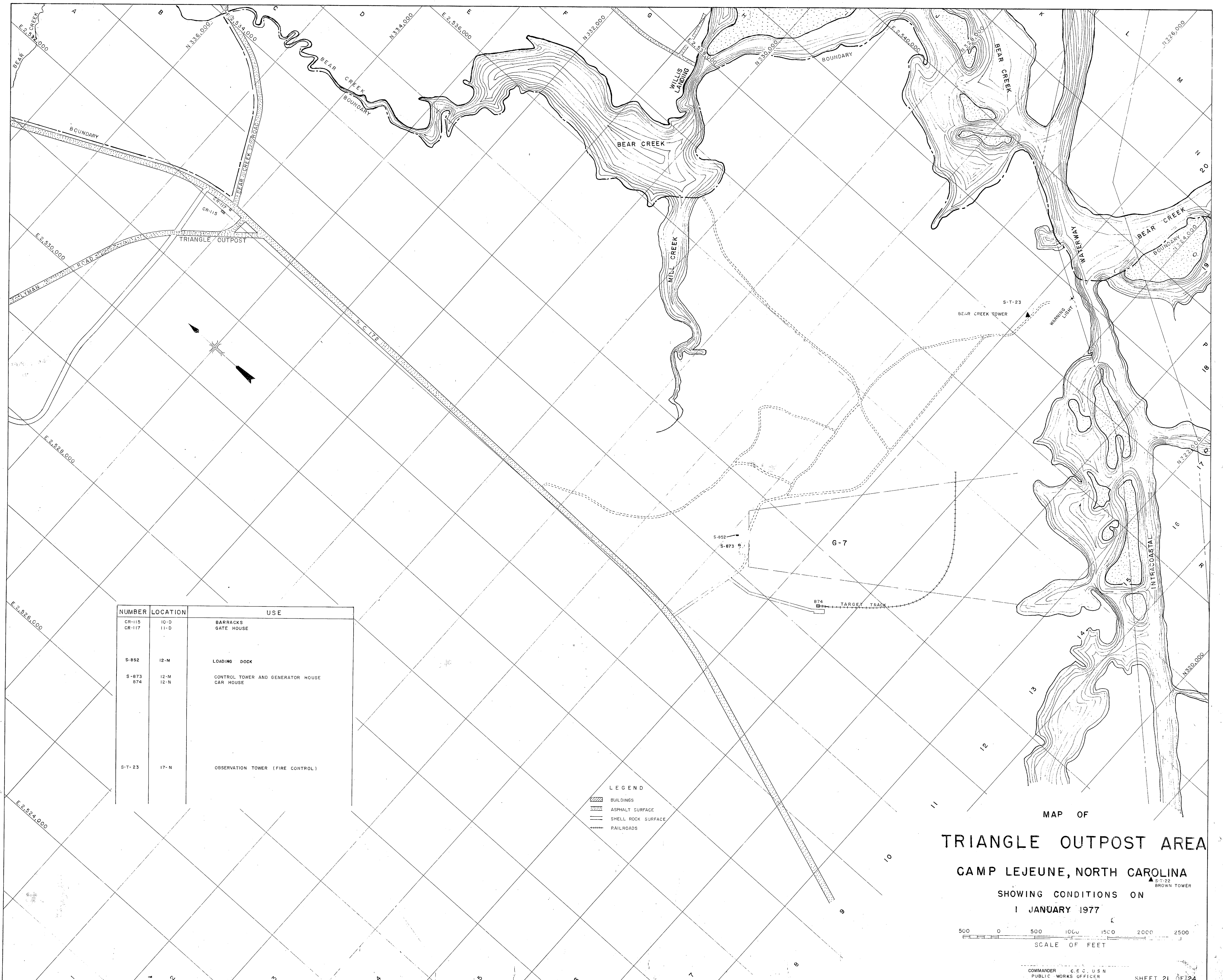
MAP OF  
**ENGINEER STOCKADE  
 AND ANTI-TANK RANGE**  
 CAMP LEJEUNE, NORTH CAROLINA  
 SHOWING CONDITIONS ON  
 1 JANUARY 1977



ALL BUILDINGS & STRUCTURES IN ENGINEER STOCKADE ARE PREFIXED BY ES







NUMBER	LOCATION	USE
CR-115	10-D	BARRACKS
CR-117	11-D	GATE HOUSE
S-852	12-M	LOADING DOCK
S-873	12-M	CONTROL TOWER AND GENERATOR HOUSE
874	12-N	CAR HOUSE
S-T-23	17-N	OBSERVATION TOWER (FIRE CONTROL)

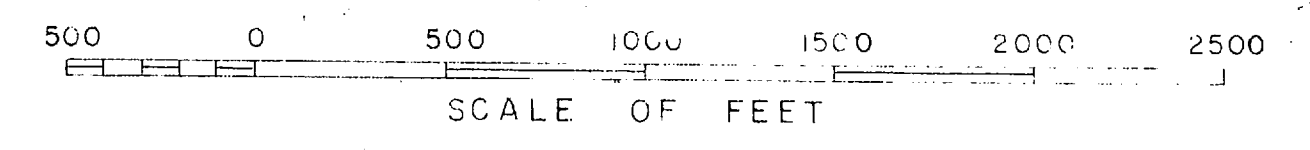
LEGEND

- ▨ BUILDINGS
- ▨ ASPHALT SURFACE
- ▨ SHELL ROCK SURFACE
- ▨ RAILROADS

MAP OF  
**TRIANGLE OUTPOST AREA**

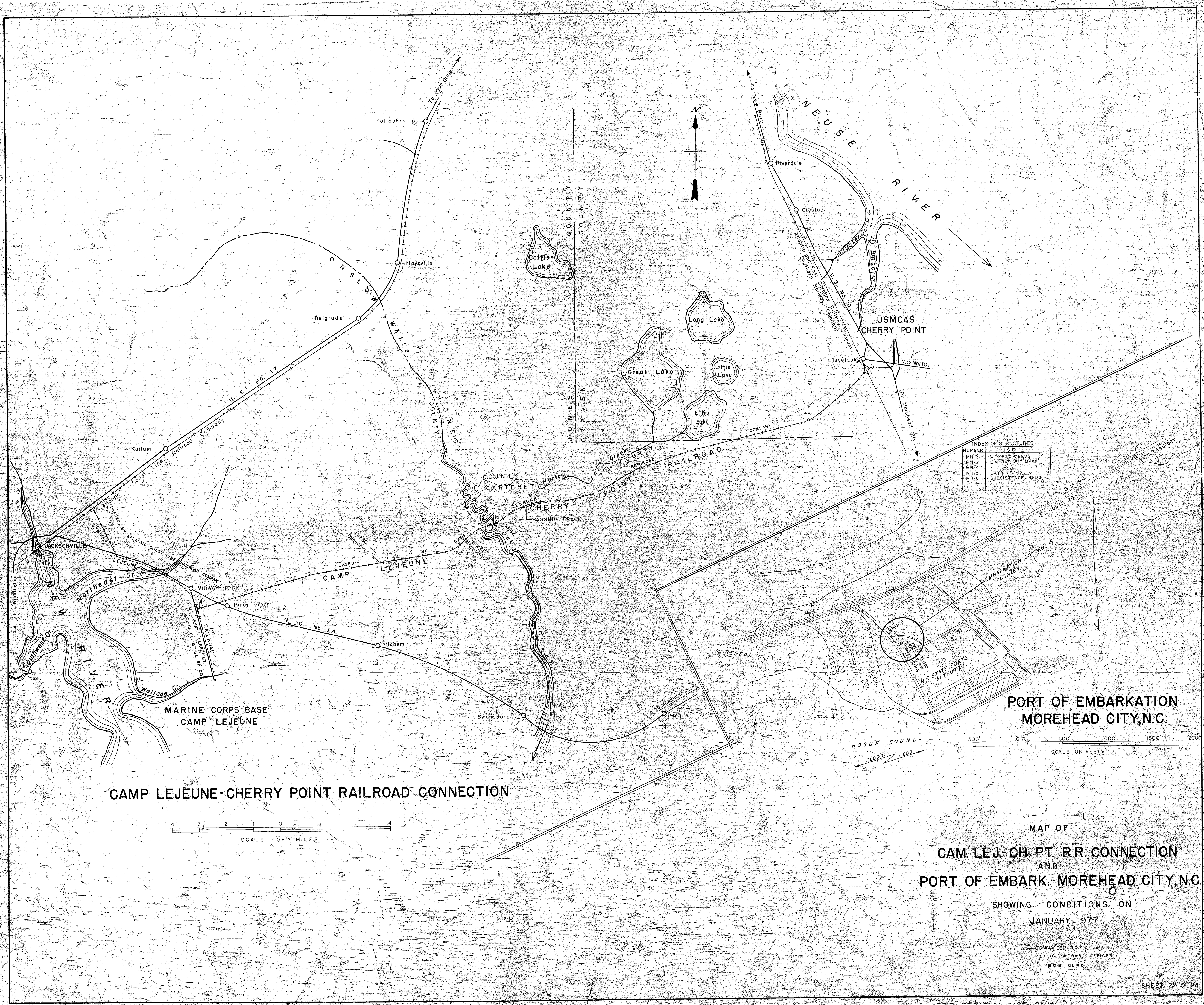
CAMP LEJEUNE, NORTH CAROLINA

SHOWING CONDITIONS ON  
 1 JANUARY 1977





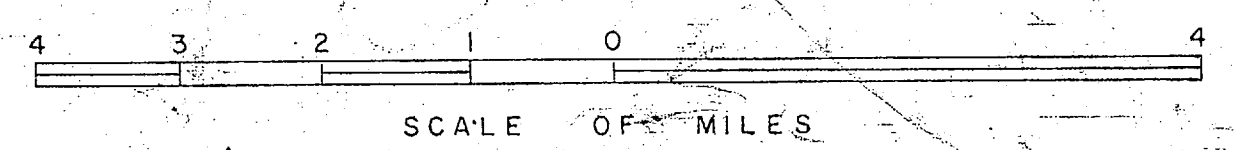




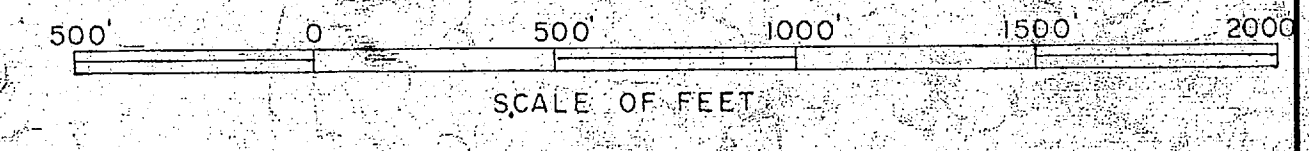
INDEX OF STRUCTURES

NUMBER	U.S. NAME
MH-2	WATER DIV BLDG
MH-3	EM. BKS. W/O MESS
MH-4	"
MH-5	LATRINE
MH-6	SUBSISTENCE BLDG

**CAMP LEJEUNE-CHERRY POINT RAILROAD CONNECTION**



**PORT OF EMBARKATION MOREHEAD CITY, N.C.**



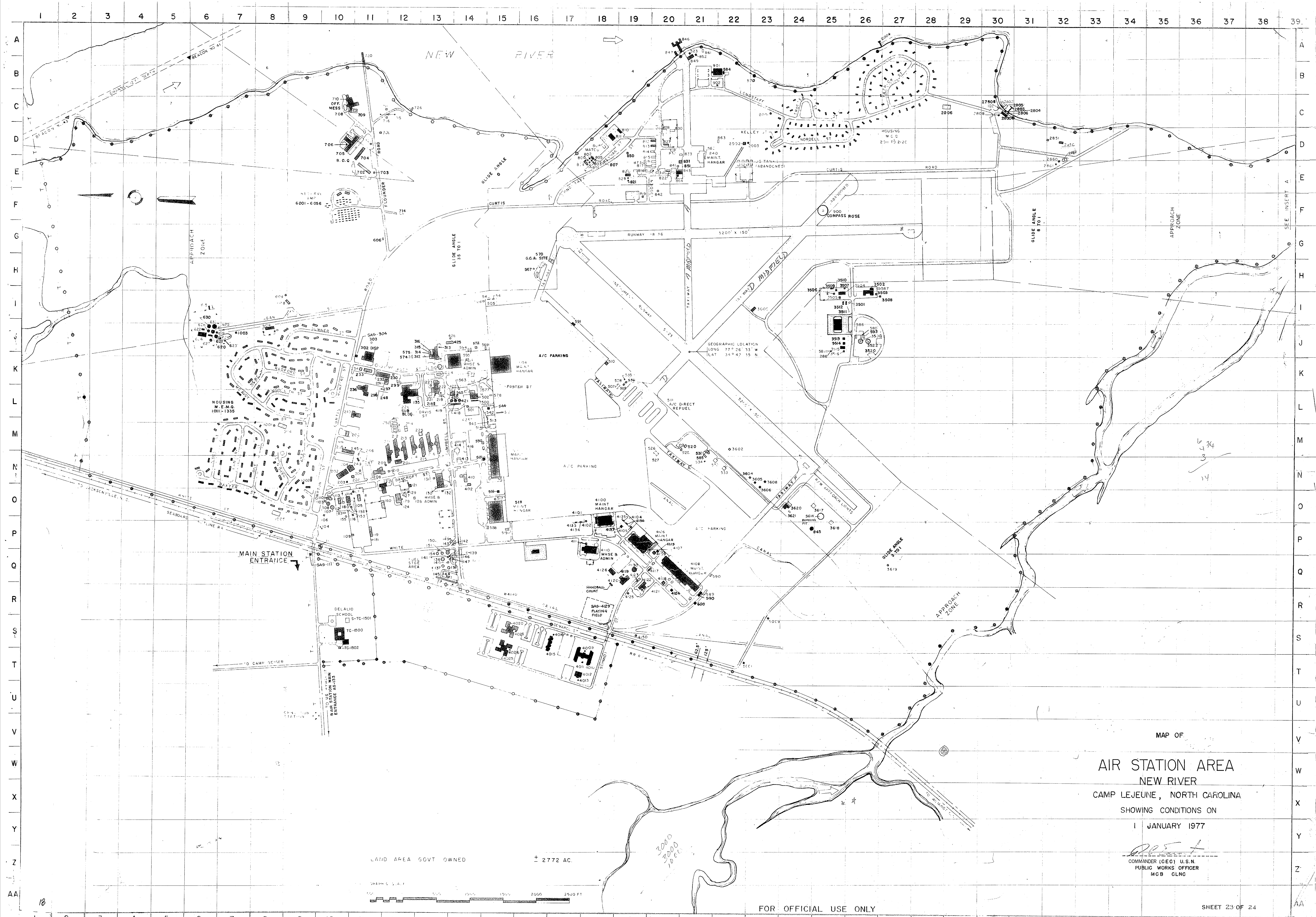
**MAP OF  
CAMP LEJ.-CH. PT. R.R. CONNECTION  
AND  
PORT OF EMBARK.-MOREHEAD CITY, N.C.**

SHOWING CONDITIONS ON  
1 JANUARY 1977

COMMANDER, 1st CD, USMC  
PUBLIC WORKS OFFICER  
MCR CLNC








MAP OF  
**AIR STATION AREA**  
 NEW RIVER  
 CAMP LEJEUNE, NORTH CAROLINA  
 SHOWING CONDITIONS ON  
 1 JANUARY 1977

*[Signature]*  
 COMMANDER (CEC) U.S.N.  
 PUBLIC WORKS OFFICER  
 MCB CLNC

FOR OFFICIAL USE ONLY

SHEET 23 OF 24

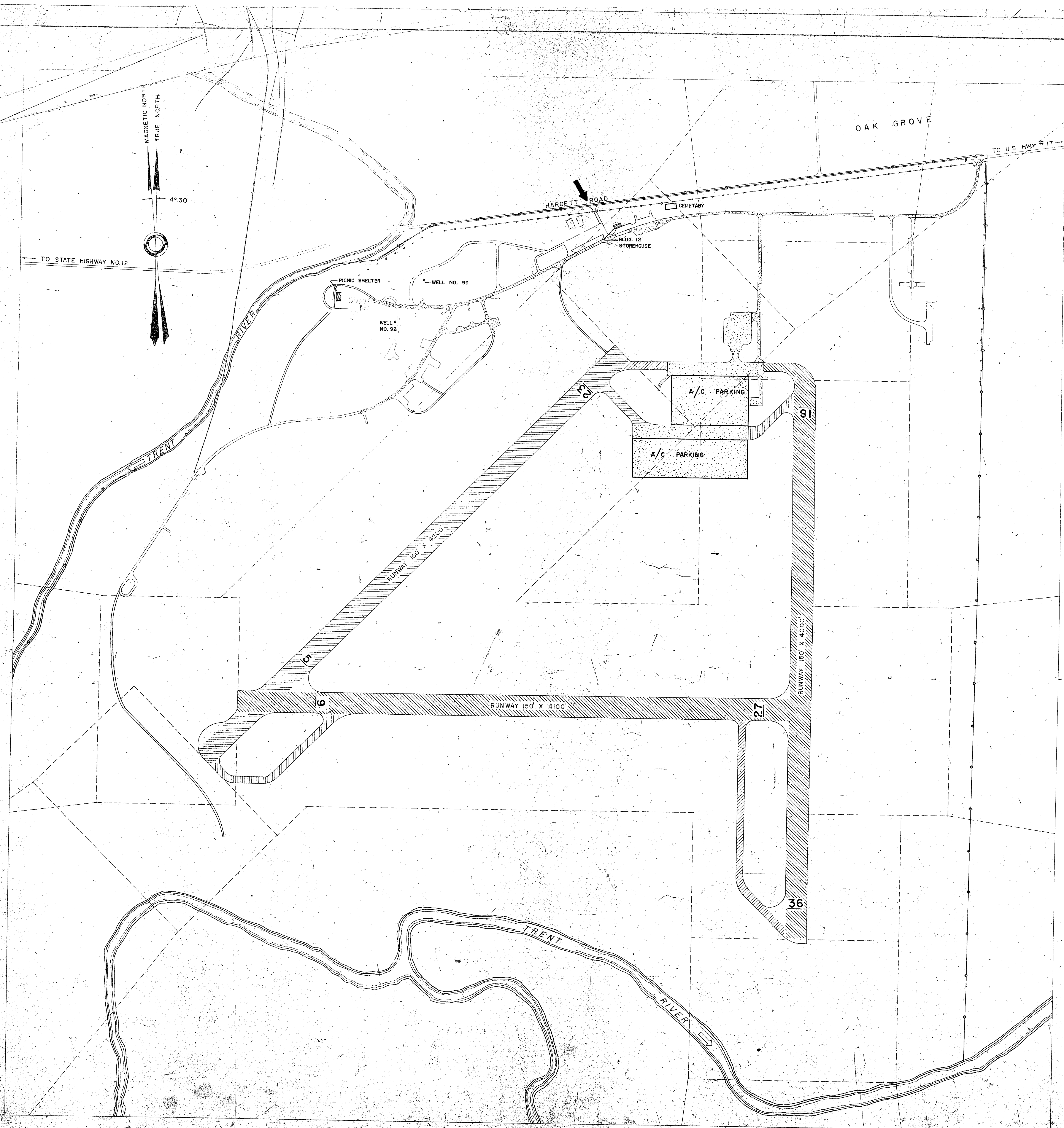




BLDG. NO. (1)	LOC. (2)	DESCRIPTIVE TITLE (CURRENT USE) (3)	BLDG. NO. (1)	LOC. (2)	DESCRIPTIVE TITLE (CURRENT USE) (3)	BLDG. NO. (1)	LOC. (2)	DESCRIPTIVE TITLE (CURRENT USE) (3)	BLDG. NO. (1)	LOC. (2)	DESCRIPTIVE TITLE (CURRENT USE) (3)	BLDG. NO. (1)	LOC. (2)	DESCRIPTIVE TITLE (CURRENT USE) (3)
			208	12-N	ADMINISTRATIVE OFFICE	507	19-L	AIRCRAFT READY FUEL TANK	628	6-J	SEWAGE CONTROL BUILDING			
101	10-P	TRANSFORMER PAD	209	11-N	GARAGE SHED	508	19-L	AIRCRAFT READY FUEL TANK	630	6-J	SECONDARY CLARIFIER	900	25-F	COMPASS ROSE
			210	12-N	WELL HOUSE/NON POTABLE	509	19-L	PERSONNEL BUILDING	632	6-J	TRICKLING FILTER	901	21-B	STAFF N.C.O. CLUB
												902	21-C	LIFT STATION
103	10-0	TRANSFORMER PAD	211	12-N	ENLISTED MEN'S BARRACKS	510	18-K	HOOK TEST FACILITY	700	11-D	HANDBALL COURT (ENCLOSED) (2)	1001	8-M	SEWAGE LIFT STATION
104	11-0	MOTOR TRANSPORT STORAGE	212	12-N	ENLISTED MEN'S BARRACKS	511	VAR.	AIRCRAFT DIRECT REFUELER	701	11-D	HEATING OIL TANK HOUSE	1002	9-0	WELL HOUSE/NON POTABLE
			213	12-M	ENLISTED MEN'S BARRACKS	512	15-L	AIRCRAFT DELUGE SYSTEM	702	11-E	BACHELOR OFFICERS' QUARTERS	1003	7-J	SEWAGE LIFT STATION
106	10-0	WELL HOUSE /NON POTABLE	214	12-M	ENLISTED MEN'S BARRACKS	513	15-M	AIRCRAFT WASH RACK	703	11-E	HEATING OIL TANK HOUSE	1004	8-M	OUTDOOR PLAYING COURT
107	10-0	GROUND LEVEL STORAGE TANK	215	12-M	ENLISTED MEN'S BARRACKS	514	15-N	WASH RACK PUMP HOUSE	704	11-E	BACHELOR OFFICERS' QUARTERS	1005	8-0	OUTDOOR PLAYING COURT
108	10-0	GROUND LEVEL STORAGE TANK	216	13-M	ENLISTED MEN'S BARRACKS	515	15-N	MAINTENANCE HANGAR	705	10-0	BACHELOR OFFICERS' QUARTERS W/MESS	1011	10-1	PUBLIC QUARTERS/MEMO
109	11-P	REFUELER MAINTENANCE BUILDING	217	13-M	ENLISTED MEN'S BARRACKS	516	15-O	PAINT STORAGE BLDG.	706	10-0	TRANSFORMER PAD	1011	10-1	PUBLIC QUARTERS/MEMO
110	10-0	WATER TREATMENT PLANT	218	13-L	MARINE EXCHANGE	517	15-0	SEWAGE LIFT STATION	708	10-C	BATH HOUSE	2001	23-C	SEWAGE LIFT STATION
111	9-0	BUS STOP SHELTER	219	13-L	COOLING TOWER	518	15-0	MAINTENANCE HANGAR	709	11-C	OFFICERS' OUTDOOR SWIMMING POOL	2002	22-D	GROUND LEVEL WATER TANK
112	10-0	ACC. GENERAL INSTRUCTION BUILDING	221	13-L	HYDRAULIC GENERATOR BUILDING	519	15-P	JET ENGINE TEST FACILITY	710	10-C	OFFICERS' CLUB	2003	22-D	WATER PUMP STATION
			222	13-L	TRAINING BUILDING	520	21-N	UHF-VHF COMMUNICATIONS FACILITY	711	11-C	OFFICERS' CLUB	2004	26-A	PIER
113	10-0	MAINTENANCE SHOP	222	13-L	TRAINING BUILDING	521	14-N	PAINT STORAGE BLDG.	711	11-C	OFFICERS' CLUB	2006	28-C	OUTDOOR PLAYING COURT
114	10-0	COMBAT VEHICLE MAINTENANCE FACILITY	222	13-L	TRAINING BUILDING	522	21-N	STAND-BY GENERATOR BUILDING	711	11-C	VHF HOMER BUILDING	2011	VAR	PUBLIC QUARTERS/MOQ
			223	13-L	MOTOR GENERATOR BUILDING	523	21-B	ANTENNA TOWER	711	11-C	VHF HOMER BUILDING	2011	VAR	PUBLIC QUARTERS/MOQ
			223	13-L	MOTOR GENERATOR BUILDING	523	21-B	ANTENNA TOWER	711	11-C	VHF HOMER BUILDING	2011	VAR	PUBLIC QUARTERS/MOQ
116	11-0	COMBAT VEHICLE MAINTENANCE FACILITY	224	13-K	TELEPHONE EXCHANGE BUILDING	523	21-B	ANTENNA TOWER	711	11-C	VHF HOMER BUILDING	2011	VAR	PUBLIC QUARTERS/MOQ
			225	13-M	UTILITY BLDG.	523	21-B	ANTENNA TOWER	711	11-C	VHF HOMER BUILDING	2011	VAR	PUBLIC QUARTERS/MOQ
117	11-0	DISPATCHER'S OFFICE	226	12-L	MESS HALL	523	21-B	ANTENNA TOWER	711	11-C	VHF HOMER BUILDING	2011	VAR	PUBLIC QUARTERS/MOQ
			226	12-L	MESS HALL	523	21-B	ANTENNA TOWER	711	11-C	VHF HOMER BUILDING	2011	VAR	PUBLIC QUARTERS/MOQ
118	11-0	AUTO VEHICLE MAINTENANCE FACILITY	227	12-L	TRANSFORMER PAD	523	21-B	ANTENNA TOWER	711	11-C	VHF HOMER BUILDING	2011	VAR	PUBLIC QUARTERS/MOQ
			227	12-L	TRANSFORMER PAD	523	21-B	ANTENNA TOWER	711	11-C	VHF HOMER BUILDING	2011	VAR	PUBLIC QUARTERS/MOQ
119	11-P	AUTO VEHICLE MAINTENANCE FACILITY	230	12-K	SEWAGE LIFT STATION	523	21-B	ANTENNA TOWER	711	11-C	VHF HOMER BUILDING	2011	VAR	PUBLIC QUARTERS/MOQ
			231	12-K	EXCHANGE WAREHOUSE	523	21-B	ANTENNA TOWER	711	11-C	VHF HOMER BUILDING	2011	VAR	PUBLIC QUARTERS/MOQ
120	30-C	FLAMMABLE STORAGE	232	11-K	MARINE EXCHANGE	523	21-B	ANTENNA TOWER	711	11-C	VHF HOMER BUILDING	2011	VAR	PUBLIC QUARTERS/MOQ
			232	11-K	MARINE EXCHANGE	523	21-B	ANTENNA TOWER	711	11-C	VHF HOMER BUILDING	2011	VAR	PUBLIC QUARTERS/MOQ
121	12-2	PEST CONTROL BUILDING	233	11-K	MARINE EXCHANGE	523	21-B	ANTENNA TOWER	711	11-C	VHF HOMER BUILDING	2011	VAR	PUBLIC QUARTERS/MOQ
122	11-0	PUBLIC WORKS BUILDING	234	11-K	POST OFFICE	523	21-B	ANTENNA TOWER	711	11-C	VHF HOMER BUILDING	2011	VAR	PUBLIC QUARTERS/MOQ
124	12-0	PUBLIC WORKS MAINTENANCE SHOP	236	11-L	CHAPEL	523	21-B	ANTENNA TOWER	711	11-C	VHF HOMER BUILDING	2011	VAR	PUBLIC QUARTERS/MOQ
			240	11-L	THEATER	523	21-B	ANTENNA TOWER	711	11-C	VHF HOMER BUILDING	2011	VAR	PUBLIC QUARTERS/MOQ
			245	11-N	BASEBALL DUGOUT	523	21-B	ANTENNA TOWER	711	11-C	VHF HOMER BUILDING	2011	VAR	PUBLIC QUARTERS/MOQ
127	12-0	STEAM CLEANING FACILITY WASH RACK	246	11-N	PLAYING FIELD	523	21-B	ANTENNA TOWER	711	11-C	VHF HOMER BUILDING	2011	VAR	PUBLIC QUARTERS/MOQ
128	12-0	FLAMMABLE STOREHOUSE	247	11-N	BASEBALL DUGOUT	523	21-B	ANTENNA TOWER	711	11-C	VHF HOMER BUILDING	2011	VAR	PUBLIC QUARTERS/MOQ
129	12-0	STEAM CLEANING UTILITY BUILDING	248	11-L	PLAYING FIELD	523	21-B	ANTENNA TOWER	711	11-C	VHF HOMER BUILDING	2011	VAR	PUBLIC QUARTERS/MOQ
130	13-N	GENERAL WAREHOUSE/RI	249	11-N	SPECTATOR PLATFORM	523	21-B	ANTENNA TOWER	711	11-C	VHF HOMER BUILDING	2011	VAR	PUBLIC QUARTERS/MOQ
			252	12-M	TENNIS COURTS (4)	523	21-B	ANTENNA TOWER	711	11-C	VHF HOMER BUILDING	2011	VAR	PUBLIC QUARTERS/MOQ
131	13-N	WELL HOUSE/NON POTABLE	252	12-M	TENNIS COURTS (4)	523	21-B	ANTENNA TOWER	711	11-C	VHF HOMER BUILDING	2011	VAR	PUBLIC QUARTERS/MOQ
132	13-0	PYROTECHNIC STORAGE	254	12-M	HANDBALL COURTS (2)	523	21-B	ANTENNA TOWER	711	11-C	VHF HOMER BUILDING	2011	VAR	PUBLIC QUARTERS/MOQ
135	12-L	STORAGE BUILDING	286	25-J	UTILITIES SHOP	523	21-B	ANTENNA TOWER	711	11-C	VHF HOMER BUILDING	2011	VAR	PUBLIC QUARTERS/MOQ
136	13-0	AIRCRAFT READY FUEL TANK	287	12-L	BASEBALL DUGOUT	523	21-B	ANTENNA TOWER	711	11-C	VHF HOMER BUILDING	2011	VAR	PUBLIC QUARTERS/MOQ
137	13-0	AIRCRAFT READY FUEL TANK	299	12-K	ADMINISTRATION BUILDING	523	21-B	ANTENNA TOWER	711	11-C	VHF HOMER BUILDING	2011	VAR	PUBLIC QUARTERS/MOQ
138	13-0	AIRCRAFT READY FUEL TANK	302	11-K	DISPENSARY / DENTAL CLINIC	523	21-B	ANTENNA TOWER	711	11-C	VHF HOMER BUILDING	2011	VAR	PUBLIC QUARTERS/MOQ
139	13-0	PIPELINE SHELTER				523	21-B	ANTENNA TOWER	711	11-C	VHF HOMER BUILDING	2011	VAR	PUBLIC QUARTERS/MOQ
140	13-0	AIRCRAFT READY FUEL TANK				523	21-B	ANTENNA TOWER	711	11-C	VHF HOMER BUILDING	2011	VAR	PUBLIC QUARTERS/MOQ
141	14-0	AIRCRAFT READY FUEL TANK	303	11-J	HELIPAD	523	21-B	ANTENNA TOWER	711	11-C	VHF HOMER BUILDING	2011	VAR	PUBLIC QUARTERS/MOQ
142	14-P	VEHICLE READY FUEL TANK	304	11-J	BUS STOP SHELTER	523	21-B	ANTENNA TOWER	711	11-C	VHF HOMER BUILDING	2011	VAR	PUBLIC QUARTERS/MOQ
143	14-P	FILLING STATION	310	13-K	ELEVATED WATER TANK	523	21-B	ANTENNA TOWER	711	11-C	VHF HOMER BUILDING	2011	VAR	PUBLIC QUARTERS/MOQ
144	14-P	FILLING STATION	311	13-K	TRANSFORMER PAD	523	21-B	ANTENNA TOWER	711	11-C	VHF HOMER BUILDING	2011	VAR	PUBLIC QUARTERS/MOQ
145	13-0	PUMPING STATION	312	13-K	AIRCRAFT SYSTEMS TRAINING BUILDING	523	21-B	ANTENNA TOWER	711	11-C	VHF HOMER BUILDING	2011	VAR	PUBLIC QUARTERS/MOQ
146	13-0	AIRCRAFT TRUCK LOADING FACILITY	313	13-J	COOLING TOWER	523	21-B	ANTENNA TOWER	711	11-C	VHF HOMER BUILDING	2011	VAR	PUBLIC QUARTERS/MOQ
147	14-0	FILTER SEPARATOR BUILDING	314	13-K	MOBILE TRAINER PAD	523	21-B	ANTENNA TOWER	711	11-C	VHF HOMER BUILDING	2011	VAR	PUBLIC QUARTERS/MOQ
148	14-0	TANK CAR UNLOADING FACILITY	315	13-K	MOBILE TRAINER PAD	523	21-B	ANTENNA TOWER	711	11-C	VHF HOMER BUILDING	2011	VAR	PUBLIC QUARTERS/MOQ
149	13-P	SEPTIC TANK & DRAIN FIELD	316	13-K	MOBILE TRAINER PAD	523	21-B	ANTENNA TOWER	711	11-C	VHF HOMER BUILDING	2011	VAR	PUBLIC QUARTERS/MOQ
150	13-0	AIRCRAFT READY FUEL TANK	402	14-N	EXCHANGE GARAGE	523	21-B	ANTENNA TOWER	711	11-C	VHF HOMER BUILDING	2011	VAR	PUBLIC QUARTERS/MOQ
151	13-0	AIRCRAFT READY FUEL TANK				523	21-B	ANTENNA TOWER	711	11-C	VHF HOMER BUILDING	2011	VAR	PUBLIC QUARTERS/MOQ
153	10-0	WASH RACK	410	14-N	EXCHANGE SERVICE STATION	523	21-B	ANTENNA TOWER	711	11-C	VHF HOMER BUILDING	2011	VAR	PUBLIC QUARTERS/MOQ
154	13-0	AIRCRAFT READY FUEL TANK	413	14-N	MARINE EXCHANGE	523	21-B	ANTENNA TOWER	711	11-C	VHF HOMER BUILDING	2011	VAR	PUBLIC QUARTERS/MOQ
155	10-0	EQUIPMENT SHELTER	414	14-M	COMMISSARY	523	21-B	ANTENNA TOWER	711	11-C	VHF HOMER BUILDING	2011	VAR	PUBLIC QUARTERS/MOQ
156	10-0	VEHICLE SHED	416	14-M	COMMISSARY WAREHOUSE	523	21-B	ANTENNA TOWER	711	11-C	VHF HOMER BUILDING	2011	VAR	PUBLIC QUARTERS/MOQ
160	11-0	LUMBER SHED	418	14-L	LOADING RAMP	523	21-B	ANTENNA TOWER	711	11-C	VHF HOMER BUILDING	2011	VAR	PUBLIC QUARTERS/MOQ
			419	13-L	HEATING OIL TANK	523	21-B	ANTENNA TOWER	711	11-C	VHF HOMER BUILDING	2011	VAR	PUBLIC QUARTERS/MOQ
			420	14-L	HEATING OIL TANK	523	21-B	ANTENNA TOWER	711	11-C	VHF HOMER BUILDING	2011	VAR	PUBLIC QUARTERS/MOQ
179	12-0	SAWDUST SILO	421	14-L	HEATING OIL TANK	523	21-B	ANTENNA TOWER	711	11-C	VHF HOMER BUILDING	2011	VAR	PUBLIC QUARTERS/MOQ
180	10-0	AUTO HYDRAULIC LIFT	422	14-L	HEATING PLANT I	523	21-B	ANTENNA TOWER	711	11-C	VHF HOMER BUILDING	2011	VAR	PUBLIC QUARTERS/MOQ
181	11-P	AUT. MAINTENANCE RAMP	423	14-L	POL DISPATCH BUILDING	523	21-B	ANTENNA TOWER	711	11-C	VHF HOMER BUILDING	2011	VAR	PUBLIC QUARTERS/MOQ
			424	14-K	WAREHOUSE	523	21-B	ANTENNA TOWER	711	11-C	VHF HOMER BUILDING	2011	VAR	PUBLIC QUARTERS/MOQ
183	10-0	STORAGE BUILDING	424	14-K	ADMINISTRATION BUILDING	523	21-B	ANTENNA TOWER	711	11-C	VHF HOMER BUILDING	2011	VAR	PUBLIC QUARTERS/MOQ
189	10-M	TRANSFORMER PAD	425	13-J	ADMINISTRATION BUILDING	523	21-B	ANTENNA TOWER	711	11-C	VHF HOMER BUILDING	2011	VAR	PUBLIC QUARTERS/MOQ
190	10-M	BANK	426	13-J	SEWAGE LIFT STATION	523	21-B	ANTENNA TOWER	711	11-C	VHF HOMER BUILDING	2011	VAR	PUBLIC QUARTERS/MOQ
201	12-N	ENLISTED MEN'S RECREATION BUILDING	500	14-L	HOSE DRYING RACK	523	21-B	ANTENNA TOWER	711	11-C	VHF HOMER BUILDING	2011	VAR	PUBLIC QUARTERS/MOQ
202	10-N	GYMNASIUM	501	14-L	WASH RACK	523	21-B	ANTENNA TOWER	711	11-C	VHF HOMER BUILDING	2011	VAR	PUBLIC QUARTERS/MOQ
203	10-N	WELL HOUSE/NON POTABLE	502	14-L	FIRE & CRASH STATION	523	21-B	ANTENNA TOWER	711	11-C	VHF HOMER BUILDING	2011	VAR	PUBLIC QUARTERS/MOQ
			504	15-K	MAINTENANCE HANGAR	523	21-B	ANTENNA TOWER	711	11-C	VHF HOMER BUILDING	2011	VAR	PUBLIC QUARTERS/MOQ
204	10-N	OUTDOOR SWIMMING POOL				523	21-B	ANTENNA TOWER	711	11-C	VHF HOMER BUILDING	2011	VAR	PUBLIC QUARTERS/MOQ
205	10-N	BOWLING ALLEY				523	21-B	ANTENNA TOWER	711	11-C	VHF HOMER BUILDING	2011	VAR	PUBLIC QUARTERS/MOQ
206	11-N	SEWAGE LIFT STATION				523	21-B	ANTENNA TOWER	711	11-C	VHF HOMER BUILDING	2011	VAR	PUBLIC QUARTERS/MOQ
207	11-N	HANDBALL COURT (ENCLOSED) (2)	505	15-1	AIRCRAFT WASH RACK	523	21-B	ANTENNA TOWER	711	11-C	VHF HOMER BUILDING	2011	VAR	PUBLIC QUARTERS/MOQ
208	11-N	ENLISTED MEN'S SERVICE CLUB	506	14-1	WASH RACK PUMP HOUSE	523	21-B	ANTENNA TOWER	711					








**LEGEND**

- STATION BOUNDARY LINE
- SHORE LINE
- RIVER FLOW
- MAIN STATION ENTRANCE
- EARTH ROAD
- EXISTING FENCE
- RUNWAY APPROACH ZONE & CLEARANCE LINE
- EXISTING PAVED AREA
- PAVED RUNWAYS & TAXIWAYS

NUMBER	USE
12	PAINT/OIL STOREHOUSE
92	NONPOTABLE WATER WELL
99	" " "

LAND AREA: GOVERNMENT OWNED 974.5 ACRES



MAP OF  
**OAK GROVE AIRFIELD**  
 CAMP LEJUNE, NORTH CAROLINA  
 SHOWING CONDITIONS ON  
 1 JANUARY 1977

COMMANDER (U.E.C.) USN  
 PUBLIC WORKS OFFICER  
 MCR 01NC



