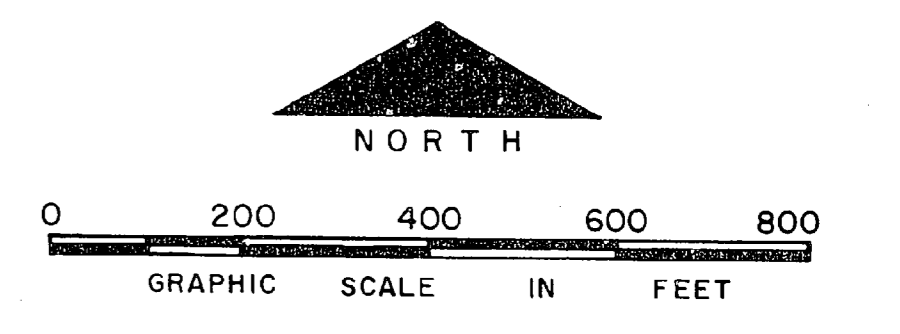



- LEGEND**
- BUILDINGS AND STRUCTURES
 - ROADS AND HIGHWAYS
 - ROADS (Unpaved)
 - FENCE
 - 5' CONTOUR (Source - USGS Maps)
 - HELICOPTER LANDING ZONE
 - SWAMP OR MARSH
 - SANITARY SEWER
 - MANHOLE
 - SERVICE LINE
 - FORCE MAIN
 - SEWAGE PUMPING STATION

MATERIAL OF CONSTRUCTION
VC - VITRIFIED CLAY

NOTES:
ALL GRAVITY SEWERS ARE TERRA COTTA UNLESS NOTED OTHERWISE.
ALL SERVICE LINES ON THIS SHEET ARE 6" UNLESS NOTED OTHERWISE.



NO.	DESCRIPTION OF REVISION	DATE	INT.
DEPARTMENT OF THE NAVY MARINE CORPS BASE CAMP LEJEUNE, NORTH CAROLINA			
WASTEWATER COLLECTION SYSTEM EXISTING CONDITIONS			
DATE	31 JULY 84	SCALE:	GRAPHIC
SHEET	F-6	OF	73
APPROVED / DATE	[Signature]		

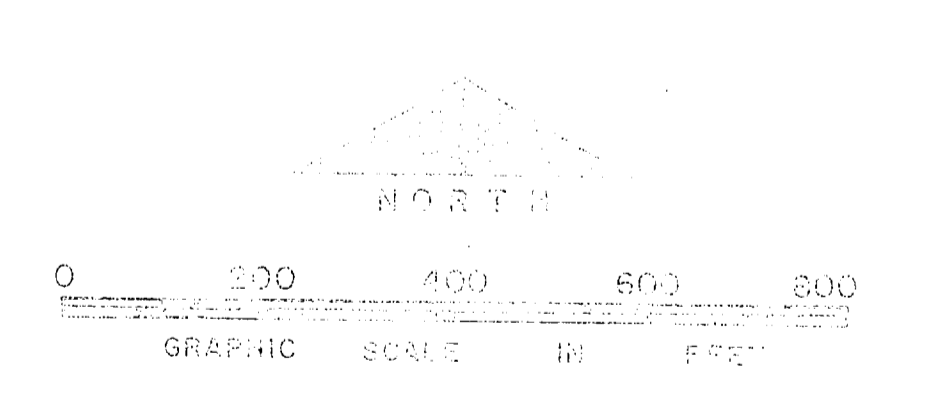




- LEGEND**
- BUILDINGS AND STRUCTURES
 - ROADS AND HIGHWAYS
 - ROADS (Unpaved)
 - FENCE
 - 5' CONTOUR (Source-USGS Maps)
 - SWAMP OR MARSH

- FUTABLE WATER MAIN
- RAW WATER MAIN
- VALVE
- WATER TOWER
- WATER METER
- AIR RELEASE VALVE
- POST INDICATOR VALVE
- AIR RELEASE VALVE

NOTES:
ALL WATER MAINS ARE 12" UNLESS OTHERWISE NOTED.



NO.	DESCRIPTION OF REVISION	DATE
DEPARTMENT OF THE ARMY MARINE CORPS BASE CAMP LEJEUNE, NORTH CAROLINA		
WATER DISTRIBUTION SYSTEM EXISTING CONDITIONS		
DATE 31 JULY 84	SCALE: GRAPHIC	SHEET 0-5 OF 73
APPROVED / DATE		

