

ATTACHMENT B
SITE MAPS

Industrial Wastewater Pretreatment Study


Phase I
Marine Corps Base Camp Lejeune
North Carolina

Prepared for
Atlantic Division
Naval Facilities Engineering Command
Norfolk, Virginia

SAE70272 AO 6/0/04 bsw


CH2M HILL

June 1994




MCB CAMP LEJEUNE MASTER LIST OF BUILDINGS AND STRUCTURES

Building Number	Building Activity	Category Code	Map Sector	Service Area	Dry Operation
1005	ADMIN OFF	61010	F8-4	H1	F
1006	DISBURSING OFC	61010	F8-4	H1	F
101	BN SQDRN HDQTRS	61072	F7-2	H1	F
1015	EXCH CTRL SUPT	74017	F8-4	H1	F
102	GROUP ANNEX	61072	F7-2	H1	F
103	ARMORY	14345	F7-4	H1	T
106	GEN STGA/G/ORG	44112	F7-2	H1	T
107	MOTOR TRANS	44112	F7-4	H1	F
1100	PRINTING PLANT	22950	F8-2	H1	T
1102	FAC-MAINT	21925	F8-4	H1	F
1103	PUBLIC WORKS SH	21910	F8-4	H1	F
1104	PUBLIC WORKS SH	21910	F8-4	H1	F
1105	VEH REPAIR	21920	F8-4	H1	F
1106	VEH REPAIR	74036	F8-4	H1	F
1107	VEH REPAIR	74036	F8-4	H1	F
1111	SUPPLY STOR	44112	F8-2	H1	F
1112	BATTERY BUILD	21850	F8-2	H1	T
1113	HOBBY SHOP-BODY	74038	F8-4	H1	F
1114	PAV/GR EQP SHD	21920	F8-4	H1	T
1115	SUPPLY STOR	22950	F8-2	H1	F
1117	MTIS BUILDING	44173	F8-4	H1	F
1120	HOBBY SHOP-AUTO	74038	F8-4	H1	F
117	HQ CO-NBC WAREHOUSE	21710	F7-4	H1	T
1202	PUBLIC WORKS SH	21910	F8-4	H1	F
1211	ADMIN OFFICE	61010	F8-4	H1	F
1211	WHSE SMU	44114	F8-4	H1	F
1220	RESTAURANT	74026	F8-1	H1	F
1300	LABORATORY	41245	F8-4	H1	F
1301	GEN WHSE MC	44111	F8-4	H1	T
1301	ADMIN OFFICE	61010	F8-4	H1	T
1312	GEN STG A/G/ORG	44112	F8-4	H1	T




MCB CAMP LEJEUNE MASTER LIST OF BUILDINGS AND STRUCTURES

Building Number	Building Activity	Category Code	Map Sector	Service Area	Dry Operation
1317	GEN STG A/G/ORG	44135	F8-4	H1	T
1323	HQ BATTERY/MOTOR T	21451	F8-4	H1	F
1401	LAUNDRY	73040	F8-3	H1	F
1403	ADMIN OFFICE	61010	F8-4	H1	F
1403	GEN STG A/G/ORG	44112	F8-4	H1	F
1404	RANGE OPER CTR	14315	F8-3	H1	T
145	ARMORY	14345	F7-3	H1	F
1450	FIFTH BN-MAINT	21451	F8-4	H1	F
15	DENTAL CLINIC	54010	F8-3	H1	F
1500	LNDY/DRY CLN PL	73040	F8-3	H1	T
1502	AUTO VEH MNT SH	21420	F8-3	H1	F
1504	VEH HOLD SHED	21440	F8-3	H1	T
1506	ELECT REPAIR	21451	F8-4	H1	F
1601	FLE MAINT SHP	21453	F8-3	H1	F
1604	RADIO COMM REPAIR	21451	F8-3	H1	F
1605	RADIO COMM REPAIR	21451	F8-3	H1	F
1607	VEH BODY SHP	21451	F8-3	H1	F
1607	WAREHSE / VEH SHP	21440	F8-3	H1	F
1611	EXCH SERVICE STATION	74030	F8-3	H1	F
1700	STEAM GEN	82109	F8-3	H1	F
1705	METRO BLDG	13710	F8-3	H1	T
1708	STEAM GEN	82109	F8-3	H1	F
1711	PILOT VEH CO	21451	G8-1	H1	F
1747	PILOT VEH CO	21196	G8-1	H1	F
1771	ELEC/COM/MNT/SHOP	21710	G8-3	H1	F
1775	AUTO ORGTL SHOP	21451	G8-2	H1	F
1780	TRUCK CO	44130	G8-2	H1	F
1810	CBT TRNG PL/TK	21356	G8-1	H1	T
1819	GEN STG A/G/ORG	44112	G8-1	H1	T
1827	AUTO ORGTL SHOP	21451	G8-1	H1	T
1829	MOTOR TRANS	30516	G8-1	H1	F




MCB CAMP LEJEUNE MASTER LIST OF BUILDINGS AND STRUCTURES

Building Number	Building Activity	Category Code	Map Sector	Service Area	Dry Operation
1841	WPNS MAINT SHED	21510	G8-4	H1	F
1854	TANK VEH MAINT	21451	G8-2	H1	F
1855 1855	GEN STG A/G/ORG ARMORY	44112 14345	G8-2 G8-2	H1 H1	T T
1860	MOTOR TRANS	21710	G8-1	H1	F
1871	H&S NBC WAREHOUSE	21710	G8-1	H1	T
1872	WOODWORKING SHOP	21356	G8-1	H1	T
1880	SECOND CMBT ENGR BN	21451	G8-1	H1	F
1895	ELEC/COM MNT SH	21710	G8-1	H1	T
1915	GOLF CLUB HOUSE	74080	C5-2	CG	F
20	WATER TRT PLT	84109	F7-4	H1	F
200	MOTOR TRANS	44112	F7-4	H1	T
206	MOTOR TRANS	44112	F7-4	H1	T
219	CO/BTRY HDQTRS	61073	F7-4	H1	F
22	SWGE TRT BLDG	83109	G8-3	H1	F
226	GEN STG A/G/ORG	44112	F7-4	H1	T
229	MOTOR TRANS	13115	F7-4	H1	T
230	MOTOR TRANS	46851	F7-4	H1	T
232	MOTOR TRANS	44112	F7-4	H1	T
236	CBT TRNG PL/TK	17955	F7-4	H1	F
24	ELEC/COM MNT SH	21710	F7-1	H1	F
25	DRY CLEANING PL	74015	F7-4	H1	F
257	LOCATION EXCHANGE	74002	F7-4	H1	F
2615 2615	COM OFF MESS OP OUTDOOR SWIMMING POOL	74060 74089	C6-3 C6-3	H1 H1	F F
3	AIR STRIP	74036	F7-4	H1	F
307	GEN STG A/G/ORG	44112	G7-2	H1	T
317	BN SQDRN HDQTRS	61072	G7-2	H1	F
37	CHAPLAINS	73084	F7-4	H1	F
40	DEPENDENT SCH/GRADE	73055	C7-2	CG	F
411	EM DINING FAC	72210	G8-1	H1	F




MCB CAMP LEJEUNE MASTER LIST OF BUILDINGS AND STRUCTURES

Building Number	Building Activity	Category Code	Map Sector	Service Area	Dry Operation
42	PUBLIC WORKS SH	21910	F7-4	H1	T
425	COM OFF MESS OP	74060	G8-1	H1	F
43	AUTO VEH MNT SH	21420	F7-4	H1	F
445	GEN STG A/G/ORG	44112	G8-1	H1	T
45	HEAVY EQUIP MANAGE	82109	B7-2	H1	F
460	DENTAL CLINIC	54010	G7-3	H1	F
504	ARMORY	14345	G8-1	H1	T
509	BN ANNEX	61072	G8-3	H1	T
509	ACAD/INS TR BLDG	17110	G8-3	H1	T
521	EM DINING FAC	72210	G8-3	H1	F
529	GEN STG A/G/ORG	44112	G8-1	H1	T
54	TRNG AID PREPCR	17145	F7-4	H1	F
54	GRAPHICS	17145	F7-4	H1	F
540	CBT TRNG PL/TK	17955	G7-4	H1	F
575	MOTOR TRANS	21710	G8-3	H1	F
6	BEQ E1-E4	72111	F7-4	H1	F
6	CO/BTRY HDQTRS	61073	F7-4	H1	F
606	WTR DIST BLDG	84209	G9-1	H1	F
65	DENTAL CLINIC	54010	F8-3	H1	F
67	RSU BEQ	72111	F7-2	H1	F
670	WTP BAG FIL./LIME STO	84109	C8-1	CG	F
679	BIOLOGICAL LAB	31025	H8-1	H1	F
738	VEH REPAIR	21920	F8-2	H1	F
739	MOTOR PAD	21451	G8-4	H2	F
746	DISPATCHER SHACK	21451	G8-4	H2	T
765	SWGE TRT BLDG	83109	G8-3	H1	T
80	PRINTING PLANT	22950	F7-4	H1	F
803	GAS GENERATE BLD	82309	D8-2	H1	T
825	DEPENDENT SCH/HIGH	73060	D7-1	H1	F
835	DEPENDENT SCH/HIGH	73060	C7-1	CG	F
88	SUBWAY	0	F8-3	H1	F
89	BOWLING ALLEY	74040	F8-3	H1	F




MCB CAMP LEJEUNE MASTER LIST OF BUILDINGS AND STRUCTURES

Building Number	Building Activity	Category Code	Map Sector	Service Area	Dry Operation
901	FLD MAINT SHP	21453	F8-2	H1	T
902	AUTO VEH MNT SH	21420	F8-2	H1	T
903	WHSE SMU	44114	F8-2	H1	T
905	GEN STG A/G/ORG	44112	F9-1	H1	T
905	ARMORY	14345	F9-1	H1	T
905	SPEC SER ISS OF	74037	F9-1	H1	F
906	MTIS BUILDING	44173	F8-4	H1	F
907	MEDLOG	44112	F8-4	H1	F
908	AUTO VEH MNT SH	21420	F9-1	H1	F
909	A/G/SPT EQP SH	21860	F8-2	H1	F
910	WELDING SHOP	21345	F8-2	H1	T
913	FLD MAINT SHP	44173	F8-2	H1	T
914	GEN STG A/G/ORG	41412	F9-1	H1	T
914	REG/GROUP HDQ	61071	F9-1	H1	F
915	H&S CO PP&P	44112	F9-3	H1	F
A1	GEN STG A/G/ORG	44112	M6-2	RR	T
A2	AUTO ORGTL SHOP	21451	M6-2	RR	F
A47	AMP VEH MNT SHP	21375	M6-2	RR	F
ANTNY PIZZ	MCB EXCHANGE	74001	F8-1	H1	F
AS110	WATER TRT PLT	84109	B2-4	CG	F
AS114	HOBBY SHOP	74038	B2-4	CG	F
AS116	HOBBY SHOP-AUTO	74038	B2-4	CG	F
AS118	AUTO VEH MNT SH	21420	B2-4	CG	F
AS119	AUTO VEH MNT SH	21420	B2-4	CG	F
AS122	PUBLIC WORKS SH	21910	B2-4	CG	F
AS123	CAR WASH	74032	B2-4	CG	F
AS124	PUBLIC WORKS SH	21910	B2-4	CG	F
AS147	TK TR/CR UN FAC	12640	C2-2	CG	T
AS148	FUEL FARM OPSBD	61010	C2-2	CG	F
AS202	GYMNASIUM	74043	B2-4	CG	F
AS205	EXCHANGE SNACK STAND	74005	B2-4	CG	F
AS211	BEQ E1-E4	61010	B2-4	CG	F




MCB CAMP LEJEUNE MASTER LIST OF BUILDINGS AND STRUCTURES

Building Number	Building Activity	Category Code	Map Sector	Service Area	Dry Operation
AS213	BEQ E1-E4	72111	C2-2	CG	F
AS222	APPL INSTR BLDG	17120	C3-1	CG	F
AS226	EM DINING FAC	72210	C3-1	CG	F
AS226	FREON/HYD OIL DISTILL	0	C3-1	CG	F
AS302	DENTAL CLINIC	54010	B3-3	CG	F
AS3534	BATTERY SHOP	21850	D3-1	H1	T
AS3906	HMH 461	44130	C2-2	CG	F
AS4012	EM DINING FAC	72210	C2-3	CG	F
AS4038	EM CLUB E1-E3	74063	C2-1	CG	F
AS4040	LOCATION EXCHANGE	74002	B2-3	CG	F
AS410	EXCH SERVICE STATION	74030	C2-2	CG	F
AS4100	MAINT HANG 01	21106	C2-4	CG	F
AS4100	MAINT HANG 02	21107	C2-4	CG	F
AS4106	MAINT HANG OH	21105	C2-4	CG	F
AS4106	AVIONICS SHOP	21145	C2-4	CG	F
AS4106	A/G/SPT EQP SH	21860	C2-4	CG	T
AS4106	ENGINE MNT SHOP	21121	C2-4	CG	T
AS4106	AIR FRAMES SHOP	21108	C2-4	CG	T
AS4108	MAINT HANG OH	21105	C2-4	CG	F
AS4108	AVIONICS SHOP	21108	C2-4	CG	F
AS4110	GEN WHSE	44110	C2-4	CG	F
AS4112	HAZ FLAM STHSE	44130	C2-4	CG	T
AS4113	HAZ FLAM STHSE	44130	C2-4	CG	T
AS4114	HAZ FLAM STHSE	44130	C2-4	CG	T
AS4115	HMLA 167	44130	C2-4	CG	F
AS4117	HMM 162	44130	C2-4	CG	T
AS4133	A/G/SPT EQP SH	21860	C2-4	CG	T
AS4134	A/G/SPT EQP SH	21860	C2-4	CG	T
AS4135	A/G/SPT EQP SH	21860	C2-4	CG	F
AS4141	AVIONICS	21115	C2-3	CG	T
AS4146	A/G/SPT EQP SH	21860	C2-3	CG	F
AS4151	HTNG PLT w/BOILER	82109	C2-2	CG	F
AS4158	MAINT BLDG	21410	C2-3	CG	F
AS4159	REFILER BLDG	21430	C2-3	CG	F




MCB CAMP LEJEUNE MASTER LIST OF BUILDINGS AND STRUCTURES

Building Number	Building Activity	Category Code	Map Sector	Service Area	Dry Operation
AS425	PHOTO BUILDING	14160	C3-1	CG	F
AS504	MAINT HANG 02	21106	C3-1	CG	F
AS504	MAINT HANG 0H	21105	C3-1	CG	F
AS504	SQUADRON HQS	61072	C3-1	CG	F
AS504	PARACHUTE SHOP	21175	C3-1	CG	F
AS504	CONTROL TOWER	14170	C3-1	CG	F
AS505	ACFT WASH RACK	11610	C3-1	CG	F
AS511	AC DIR FUEL STA	12110	C3-3	CG	F
AS513	ACFT RINSE FAC	11615	C3-1	CG	F
AS515	MAINT HANG 01	21106	C2-2	CG	F
AS515	MAINT HANG 02	21107	C2-2	CG	F
AS518	ENG MAINT SHOP	21121	C2-2	CG	F
AS518	AIRFRAMES SHOP	21108	C2-2	CG	F
AS518	MAINT HANG 02	21107	C2-2	CG	F
AS519	PAINT BLAST SHP	21360	C2-2	CG	F
AS520	LINE MNT SHLTR	21115	C2-4	CG	F
AS522	LINE MNT SHLTR	21115	C2-4	CG	T
AS525	MALS 26(MAINT)	21106	C2-2	CG	T
AS528	HMM 268	44130	C2-3	CG	T
AS530	HMM 268	44130	C2-2	CG	T
AS541	GEN WHSE MC	44111	C3-1	CG	F
AS552	MALS 26(MAINT)	0	C2-2	CG	T
AS564	LINE MNT SHLTR	21115	C3-1	CG	T
AS574	HMM 261	44130	C2-3	CG	T
AS575	HAZ FLAM STHSE	44130	C2-2	CG	T
AS578	LINE MNT SHLTR	21115	C3-1	CG	T
AS586	POL OPER BLDG	14375	B2-4	CG	T
AS591	GEN WHSE	44110	C3-1	CG	T
AS605	PUBLIC WORKS SH	21910	B3-3	CG	F
AS709	OUTDOOR SWIM POOL	75031	B3-4	CG	F
AS710	COM OFF MESS OP	74060	B3-4	CG	F
AS804	PHOTO BUILDING	14160	C3-4	CG	F
AS811	NBC	74036	C3-4	CG	T
AS827	WOODWRKING/CYCL	74036	C3-4	CG	T




MCB CAMP LEJEUNE MASTER LIST OF BUILDINGS AND STRUCTURES

Building Number	Building Activity	Category Code	Map Sector	Service Area	Dry Operation
AS840	MAINT HANG OH	21107	C3-4	CG	F
AS843	ACFT OPER BLDG	14140	C3-4	CG	T
AS866	LINE MNT SHLTR	21115	C3-1	CG	T
BA103	EM DINING FAC	72210	P11-2	OB	F
BA106	HTG PLT	82109	P11-2	OB	F
BA113	SNCO BEACH CLUB	74078	P11-2	OB	T
BA123	HAZ FLAM STHSE	44130	P11-2	OB	T
BA130	VEH MAINT	21451	P11-1	OB	F
BA134	GEN STG A/G/ORG	44112	P11-1	OB	F
BA138	WATER TRT PLT	84109	N11-2	OB	F
BB101	APP INSTR BOOTH	17120	N7-1	CB	F
BB11	ACAD INSTR BLDG	17110	N7-1	CB	F
BB118	DENTAL CLINIC	55010	M7-3	CB	F
BB13	GEN STG A/G/ORG	17110	N7-1	CB	F
BB14	ACAD INSTR BLDG	17110	N7-1	CB	F
BB16	DRY CLEANING PL	74015	N7-1	CB	F
BB190	WATER TRT PLT	84109	N7-1	CB	F
BB201	GEN STG BLG	44112	N7-2	CB	T
BB270	UEPH E6-E9	72113	M7-3	CB	F
BB270	BEQ E5	72111	M7-3	CB	F
BB292	APPL INSTR BLDG	17120	N7-1	CB	F
BB293	GEN STG SHED	17120	N7-1	CB	T
BB297	GEN STG SHED	44135	N7-1	CB	T
BB4	SWG E TRT BLDG	83109	N7-1	CB	T
BB43	APPL INSTR BLDG	17120	N7-2	CB	T
BB50	HEAVY EQUIP	17120	N7-1	CB	F
BB52	APPL INSTR BLDG	17120	M7-3	CB	F
BB9	STEAM GEN	82109	N7-1	CB	F
BIG DOGHSE	MCB EXCHANGE	74001	F8-1	H1	F
BUR KING	MCB EXCHANGE	74001	F8-1	H1	F
CG1	BN SQDRN	61072	B1-4	CG	F




MCB CAMP LEJEUNE MASTER LIST OF BUILDINGS AND STRUCTURES

Building Number	Building Activity	Category Code	Map Sector	Service Area	Dry Operation
CG1	GEN STG A/G/ORG	44112	B1-4	CG	F
CG1	ELEC/COM MNT SH	21710	B1-4	CG	F
DOMINOS	DOMINOS	0	F8-3	H1	F
ES101	WOODWORKING SHOP	21356	G9-3	H1	T
FC100	MAINT	21730	G9-3	H1	F
FC120	AUTO ORGANTL SHOP	21451	G8-4	H1	F
FC130	GEN STG A/G/ORG	44112	G9-3	H1	T
FC200	CONST EQ M/SHOP	21820	G9-3	H1	F
FC230	COMM MAINT	21451	G9-3	H2	F
FC241	VEH MAINT	21451	G9-3	H2	F
FC251	VEH MAINT	21710	G9-3	H2	F
FC253	VEH MAINT	21710	G9-3	H2	F
FC255	VEH MAINT	21451	G9-3	H2	F
FC260	VEH MAINT	21175	G9-3	H2	T
FC263	VEH MAINT	21451	G9-3	H2	F
FC270	COM AIR SYS	89021	G9-3	H1	F
FC280	MAINT	21453	G9-3	H1	F
FC281	MAINT	21453	G9-3	H1	F
FC285	FIELD MAINT SHP	21453	G9-3	H1	F
FC302	ARMORY	14345	H9-1	H2	T
FC308	DENTAL/MED CL	61030	H8-2	H2	F
FC312	PUBLIC WORKS SH	21910	H8-2	H2	T
FC365	GROUP OPS CTR	13115	H9-1	H2	T
FC40	SMALL CRAFT MAINT	21451	G9-4	H1	F
FC420	EM DINING FAC	72210	H8-2	H2	F
FC425	EXCHANGE CAFETRERIA	74004	H8-2	H2	F
FC45	OP READINESS	21453	G9-4	H1	F
FC50	ELMACO	21710	G9-4	H1	F
FC51	RADIO (ELMACO)	21730	G9-4	H1	T
FC515	BEQ E1-E4	72111	H8-2	H2	F
FC515	BEQ E5	72112	H8-2	H2	F
FC515	UEPH E6-E9	72113	H8-2	H2	F
FC515	CO/BTRY HDQTRS	61073	H8-2	H2	F




MCB CAMP LEJEUNE MASTER LIST OF BUILDINGS AND STRUCTURES

Building Number	Building Activity	Category Code	Map Sector	Service Area	Dry Operation
FC540	EM DINING FAC	72210	H8-3	H2	F
FC565	BEQ E1-E4	72111	H8-1	H2	F
FC565	BEQ E5	72112	H8-1	H2	F
FC565	UEPH E6-E9	72113	H8-1	H2	F
FC565	CO/BTRY HDQTRS	61073	H8-1	H2	F
G520	MIS UTL PLT BLD	89009	A2-3	CG	F
G520	REG/GROUP HDQ	61071	A2-3	CG	F
G521	BEQ E1-E4	72111	A2-3	CG	F
G521	POLICE STATION	73020	A2-3	CG	F
G521	ARMORY	14345	A2-3	CG	F
G560	STAFF NCO CLUB	74066	A2-4	CG	F
G640	EM DINING FACILITY	72210	B2-2	CG	F
G650	BOILER	82109	A2-4	CG	F
G770	DENTAL CLINIC	54010	B2-2	CG	F
H17	GEN STG A/G/ORG	44112	F6-2	H1	F
H17	GEN STG A/G/ORG	44110	F6-2	H1	F
H19	GEN STG A/G/ORG	44112	F6-2	H1	T
H2	SHREDDER BLDG	61030	F6-2	H1	T
H36	WOODWORKING SHOP	21356	F6-2	H1	F
HP100	CBAT VEH MNT SH	21410	F7-2	H1	F
HP1016	CARPENTER SHOP	74016	F8-4	H1	F
HP104	ELEC/COM MNT SH	21710	F7-1	H1	T
HP250	MOTOR TRANS	21451	F7-4	H1	F
HP65	PNTL EQ MNT BLD	21871	F8-3	H1	T
LCH4014C	EXCH LAUNDRY	74015	B8-3	H1	F
LCH4023	PUBLIC WORKS SH	21910	B8-1	H1	T
M103	PUBLIC WORKS SH	21910	B4-2	MP	F
M105	ADMIN OFFICE	61010	B5-1	MP	F
M107	COM AIR SYS	89021	A4-4	MP	F
M119	AUTO VEH MNT SH	21420	B4-2	MP	F
M128	DENTAL CLINIC	54010	B4-2	MP	F
M136	SWGE TRT BLG	83109	B5-1	MP	F
M139	CBT TRNG PL/TK	17955	B5-1	MP	F
M178	MC SERV SPT SCHOOL	81409	B4-2	MP	F




MCB CAMP LEJEUNE MASTER LIST OF BUILDINGS AND STRUCTURES

Building Number	Building Activity	Category Code	Map Sector	Service Area	Dry Operation
M230	HTG PLT	82109	B4-4	MP	F
M231	COM OFF MESS OP	74060	B4-3	MP	F
M240	CPO MESS OPEN	74066	B4-4	MP	F
M308	ARMORY	14345	B5-1	MP	F
M324	APPL INST BLDG	17120	B5-1	MP	F
M326	APPL INSTR BLDG	17120	B5-1	MP	T
M453	MESS HALL	72210	A4-4	MP	F
M602	DRY CLEANING PL	74015	A5-3	MP	F
M625	HTNG PLT w/BOILER	82109	A5-3	MP	F
M95	BATT RECHG SHP	21851	B4-2	MP	T
NH100	HOSPITAL	55010	B7-3	H1	F
NH118	FACILITIES MANAGE	21910	B7-4	H1	F
ORIEN EXP	MCB EXCHANGE	74001	F8-1	H1	F
PP2615	HTNG PLT w/BOILER	82109	C5-2	H1	F
PT37	PUBLIC WORKS SH	21910	E8-3	H1	F
PT5	MARS STATION	13160	E8-3	H1	T
ROBN HD DE	MCB EXCHANGE	74001	F8-1	H1	F
RR1	ACAD INSTR BLDG	17110	M2-2	RR	F
RR1	BEQ E1-E4	72111	M2-2	RR	F
RR11	POLICE STATION	73020	M2-2	RR	F
RR11	ADMIN OFFICE	61010	M2-2	RR	F
RR11	ACAD INSTR BLDG	17110	M2-2	RR	F
RR11	ARMORY	14345	M2-2	RR	F
RR11	GEN STG A/G/ORG	44112	M2-2	RR	F
RR11	DISPENSARY	55010	M2-2	RR	F
RR13	AUTO VEH MNT SH	21420	M2-2	RR	T
RR15	HTNG PLT w/BOILER	82109	M2-2	RR	F
RR203	CO/BTRY HQ/SOTG	61073	M3-3	RR	T
RR207	ASAULT TRNG FAC	17945	M3-3	RR	T
RR62	RIFLE RANGE DETACH	44130	M2-2	RR	T
RR7	PUBLIC WORKS SH	21910	M2-2	RR	T
RR85	WATER TRT PLT	84109	M2-2	RR	F
RR92	SWGE PUMP SHD	83229	M3-1	RR	F
S1507	PP WAR RESERVE	21440	F8-4	H1	T




MCB CAMP LEJEUNE MASTER LIST OF BUILDINGS AND STRUCTURES

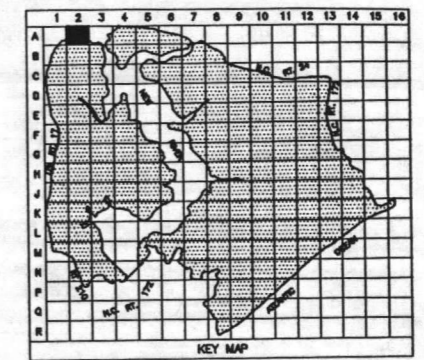
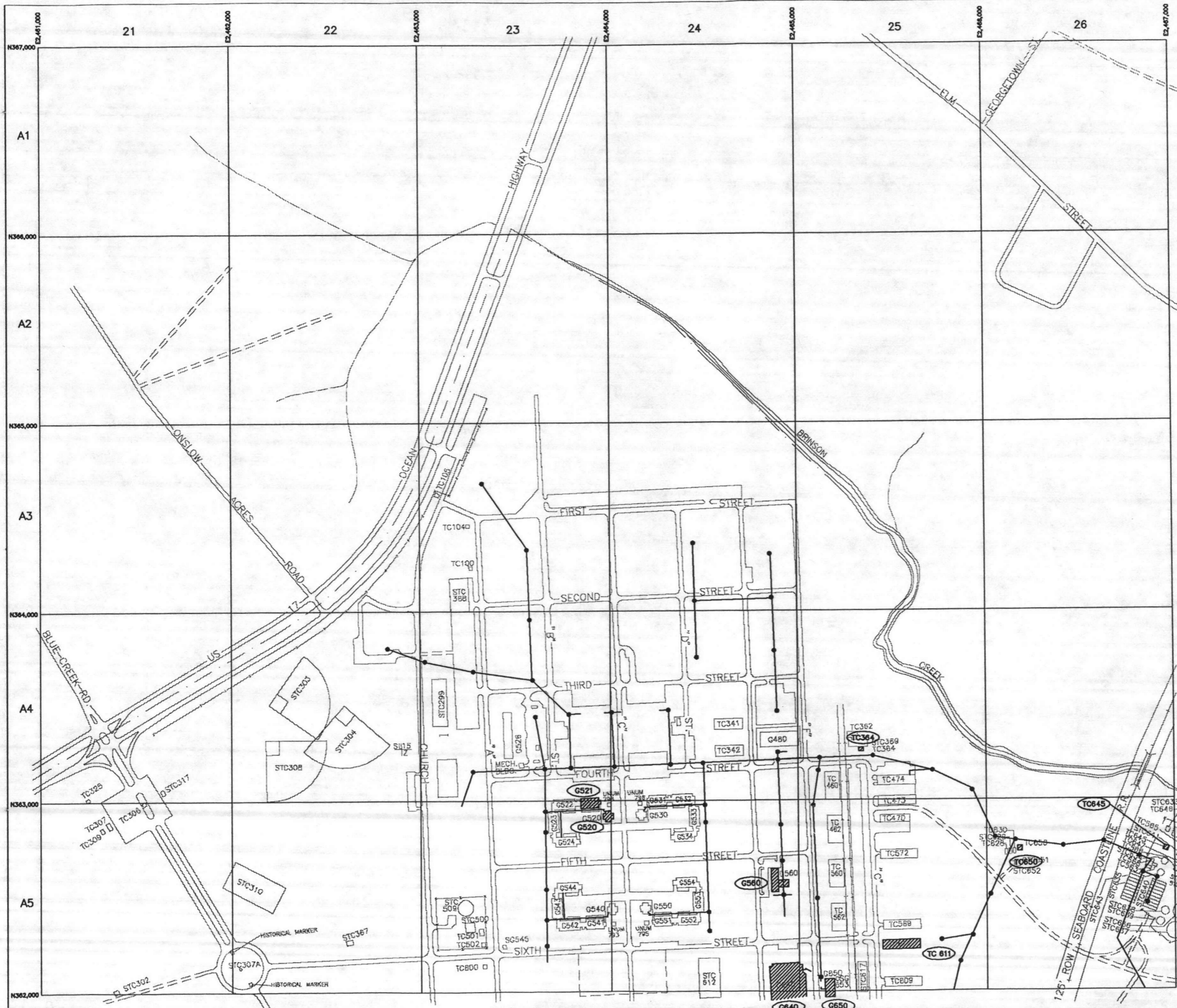
Building Number	Building Activity	Category Code	Map Sector	Service Area	Dry Operation
S946	VEHICLE WASH RACK	21456	F8-2	H1	F
SAS3614	FIRE TRNG PIT	17945	D2-2	H1	F
SM192	WASH RACK	21455	B4-4	MP	F
SPT32	GREASE DRYING BED	73076	E8-3	H1	F
STP446	FIREFGHT TRAIN AREA	17945	E8-4	H1	F
TC1500	DEPENDENT SCH/GRADE	73055	B2-3	CG	F
TC364	FILLING STA BLD	12315	A2-4	CG	F
TC611	ELEC/COM MAT BLDG	21710	A2-4	CG	T
TC645	SWGE PLANT	83110	A2-4	CG	F
TC650	ACAD INSTR BLDG	17110	A2-4	CG	T
TC773	SCHOOL OF INFANTRY	21451	B2-2	CG	F
TC816	ARMORY	14345	B2-1	CG	T
TC820	WEAPONS MAINT	21510	B2-1	CG	T
TC821	GEN STG A/G/ORG	44112	B2-1	CG	T
TC825	PUBLIC WORKS SH	21910	B2-2	CG	F
TC826	DRY CLEANING PL	74015	B2-1	CG	F
TC834	LAUNDRY	73040	B2-2	CG	F
TC864	MTIS BUILDING	44173	B2-2	CG	T
TC871	DISPATCHER SHACK	21420	B2-2	CG	T
TEMPTATNS	MCB EXCHANGE	74001	F8-1	H1	F
TP464	DRMQ	44130	E8-4	H1	T
TP466	WAREHOUSE	44130	E8-4	H1	T
TT20	OUTDR SWIM POOL	75030	B6-2	TT	F
TT2451	VETRINRY CLINIC	53045	B6-1	TT	F
TT2453	FILLING STATION	74031	B6-2	TT	F
TT2465	EXCH LAUNDRY	74015	B6-2	TT	F
TT41	PUBLIC WORKS SH	21910	A6-4	TT	F
TT42	PUBLIC WORKS SH	21910	A6-4	TT	F
TT48	DEPENDENT SCH/GRADE	73055	A6-3	TT	F
TT56	PUBLIC WORKS SH	21910	B6-1	TT	F



MCB CAMP LEJEUNE MASTER LIST OF BUILDINGS AND STRUCTURES

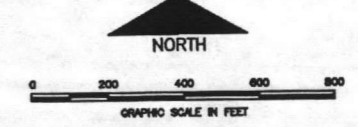
Building Number	Building Activity	Category Code	Map Sector	Service Area	Dry Operation
TT60	DEPENDENT SCH/GRADE	73055	A6-4	TT	F






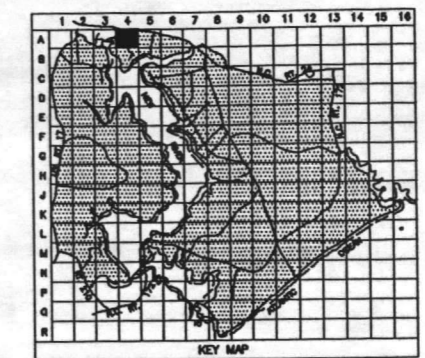
- LEGEND**
- BUILDINGS AND STRUCTURES
 - ROADS AND HIGHWAYS
 - ROADS (Unpaved)
 - FENCE
 - 5' CONTOUR (Source - USGS Maps)
 - RESERVATION BOUNDARY
 - HELICOPTER LANDING ZONE
 - SANITARY SEWER
 - DENOTES FACILITY VISITED DURING INDUSTRIAL WASTEWATER PRETREATMENT STUDY
 - DENOTES BUILDING NUMBER FROM PLANT ACCOUNT FACILITY LIST
 - MANHOLE

- NOTES:**
1. PLEASE REFER TO THE MASTER LIST FOR MORE INFORMATION ON EACH FACILITY SURVEYED. THE FACILITIES SURVEYED ARE LISTED IN AN ASCENDING ORDER ON THE MASTER LIST.
 2. THESE MAPS ARE PREPARED ON THE BASIS OF INFORMATION COMPILED BY OTHERS. THEY ARE INTENDED TO REPRESENT THE RELATIVE LOCATION OF A POINT OR FEATURE WITH RESPECT TO OTHER POINTS OR FEATURES ON THE SAME MAP RATHER THAN THE ABSOLUTE OR TRUE GROUND COORDINATE BASED LOCATION OF MAP FEATURES. THE ENGINEER WILL NOT BE RESPONSIBLE FOR ANY SOURCE DOCUMENT ERRORS OR OMISSIONS IN THE INFORMATION COMPILED BY OTHERS WHICH HAVE BEEN INCORPORATED INTO THESE MAPS.



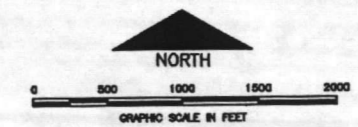
NO.	DESCRIPTION OF REVISION	DATE	INT.
DEPARTMENT OF THE NAVY MARINE CORPS BASE CAMP LEJEUNE, NORTH CAROLINA			
INDUSTRIAL WASTEWATER PRETREATMENT STUDY, PHASE I			
SHEET A-2			
EXISTING CONDITIONS			
DATE: 31 JULY 84	SCALE: GRAPHIC	SHEET	A-2 OF 78






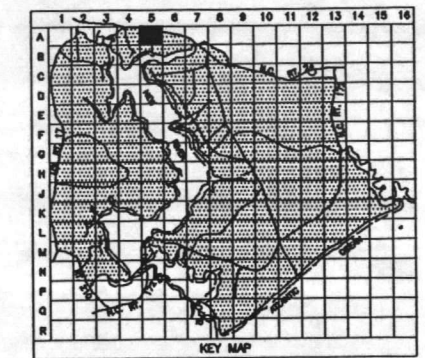
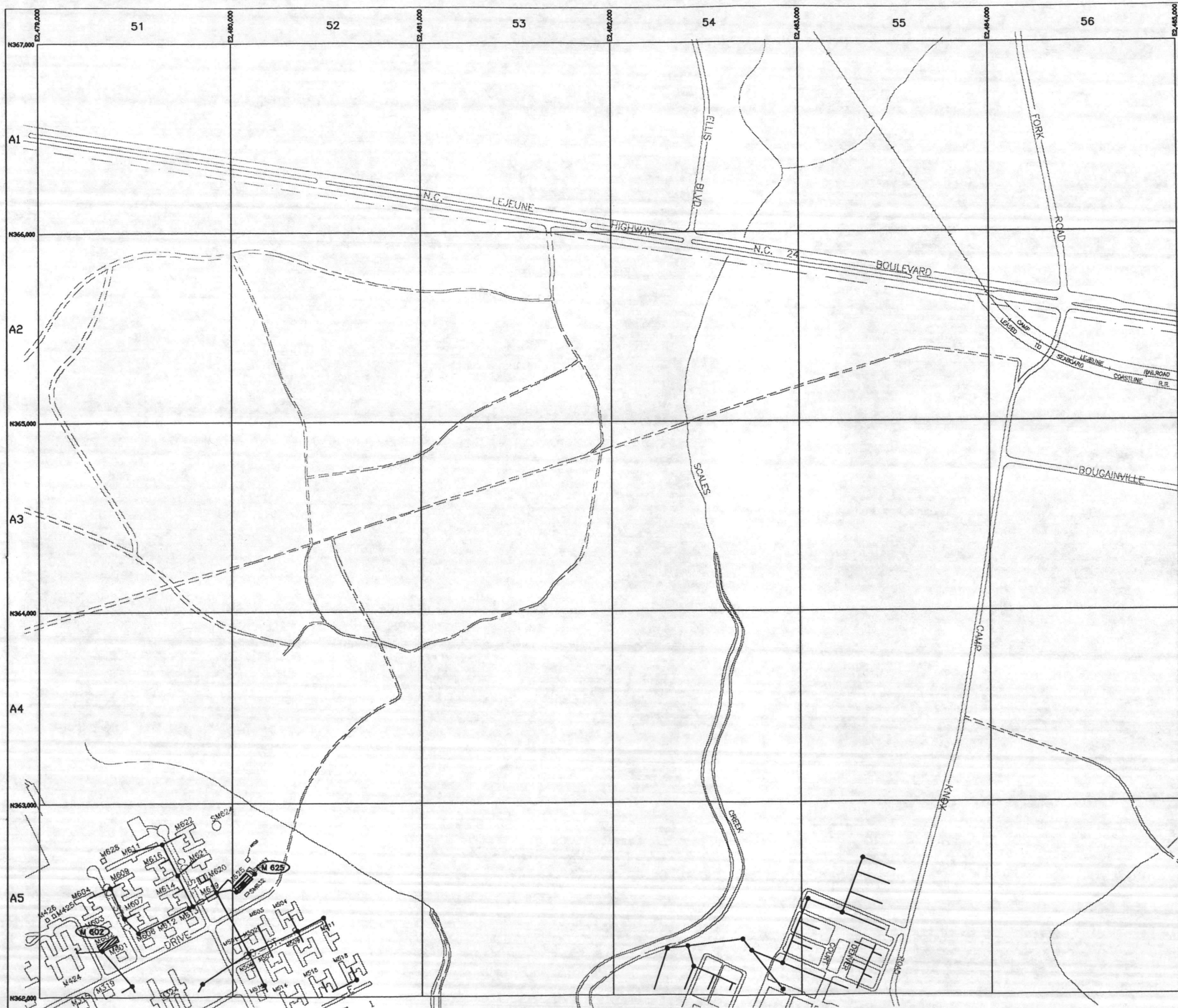
- LEGEND**
- BUILDINGS AND STRUCTURES
 - ROADS AND HIGHWAYS
 - ROADS (Unpaved)
 - FENCE
 - 5' CONTOUR (Source - USGS Maps)
 - RESERVATION BOUNDARY
 - HELICOPTER LANDING ZONE
 - SANITARY SEWER
 - DENOTES FACILITY VISITED DURING INDUSTRIAL WASTEWATER PRETREATMENT STUDY
 - DENOTES BUILDING NUMBER FROM PLANT ACCOUNT FACILITY LIST
 - MANHOLE

- NOTES:**
1. PLEASE REFER TO THE MASTER LIST FOR MORE INFORMATION ON EACH FACILITY SURVEYED. THE FACILITIES SURVEYED ARE LISTED IN AN ASCENDING ORDER ON THE MASTER LIST.
 2. THESE MAPS ARE PREPARED ON THE BASIS OF INFORMATION COMPILED BY OTHERS. THEY ARE INTENDED TO REPRESENT THE RELATIVE LOCATION OF A POINT OR FEATURE WITH RESPECT TO OTHER POINTS OR FEATURES ON THE SAME MAP RATHER THAN THE ABSOLUTE OR TRUE GROUND COORDINATE BASED LOCATION OF MAP FEATURES. THE ENGINEER WILL NOT BE RESPONSIBLE FOR ANY SOURCE DOCUMENT ERRORS OR OMISSIONS IN THE INFORMATION COMPILED BY OTHERS WHICH HAVE BEEN INCORPORATED INTO THESE MAPS.



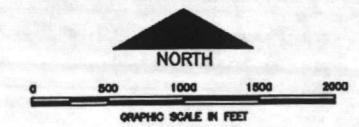
NO.	DESCRIPTION OF REVISION	DATE	INT.
DEPARTMENT OF THE NAVY MARINE CORPS BASE CAMP LEJUNE, NORTH CAROLINA			
INDUSTRIAL WASTEWATER PRETREATMENT STUDY, PHASE I			
SHEET A-4			
EXISTING CONDITIONS			
DATE:	SCALE: GRAPHIC	SHEET	OF 84





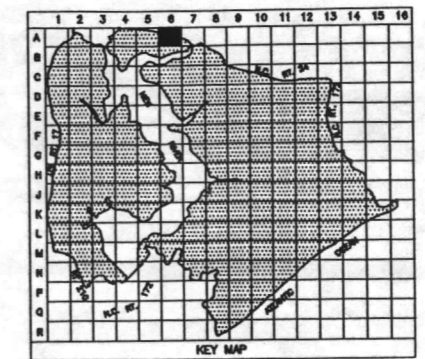
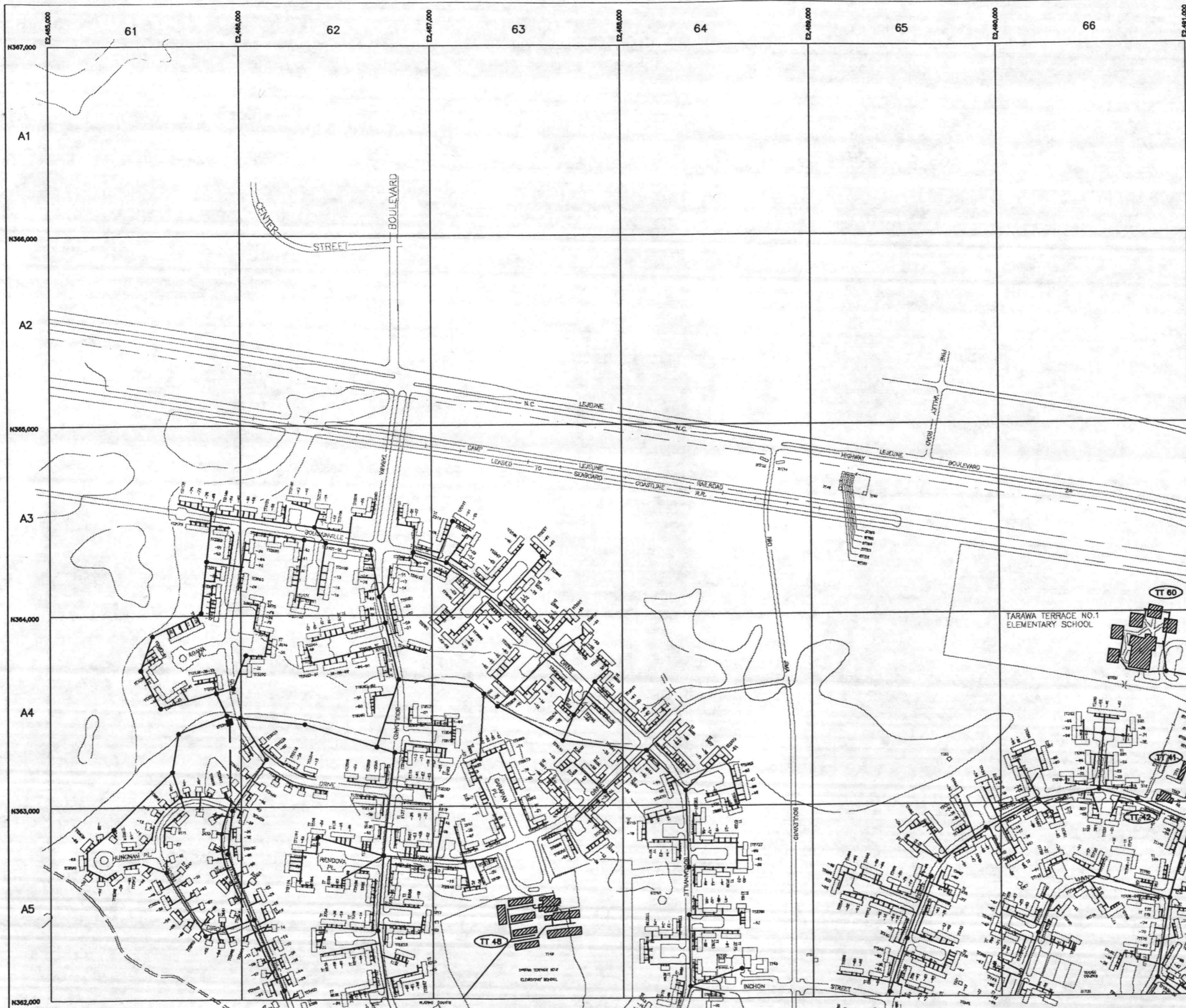
- LEGEND**
- BUILDINGS AND STRUCTURES
 - ROADS AND HIGHWAYS
 - ROADS (Unpaved)
 - FENCE
 - 5' CONTOUR (Source - USGS Maps)
 - RESERVATION BOUNDARY
 - HELICOPTER LANDING ZONE
 - SANITARY SEWER
 - DENOTES FACILITY VISITED DURING INDUSTRIAL WASTEWATER PRETREATMENT STUDY
 - DENOTES BUILDING NUMBER FROM PLANT ACCOUNT FACILITY LIST
 - MANHOLE

- NOTES:**
1. PLEASE REFER TO THE MASTER LIST FOR MORE INFORMATION ON EACH FACILITY SURVEYED. THE FACILITIES SURVEYED ARE LISTED IN AN ASCENDING ORDER ON THE MASTER LIST.
 2. THESE MAPS ARE PREPARED ON THE BASIS OF INFORMATION COMPILED BY OTHERS. THEY ARE INTENDED TO REPRESENT THE RELATIVE LOCATION OF A POINT OR FEATURE WITH RESPECT TO OTHER POINTS OR FEATURES ON THE SAME MAP RATHER THAN THE ABSOLUTE OR TRUE GROUND COORDINATE BASED LOCATION OF MAP FEATURES. THE ENGINEER WILL NOT BE RESPONSIBLE FOR ANY SOURCE DOCUMENT ERRORS OR OMISSIONS IN THE INFORMATION COMPILED BY OTHERS WHICH HAVE BEEN INCORPORATED INTO THESE MAPS.



NO.	DESCRIPTION OF REVISION	DATE	INT.
DEPARTMENT OF THE NAVY MARINE CORPS BASE CAMP LEJEUNE, NORTH CAROLINA			
INDUSTRIAL WASTEWATER PRETREATMENT STUDY, PHASE I			
SHEET A-5			
EXISTING CONDITIONS			
DATE:	SCALE: GRAPHIC	SHEET	of 84






LEGEND

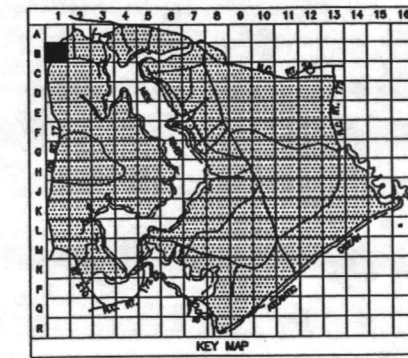
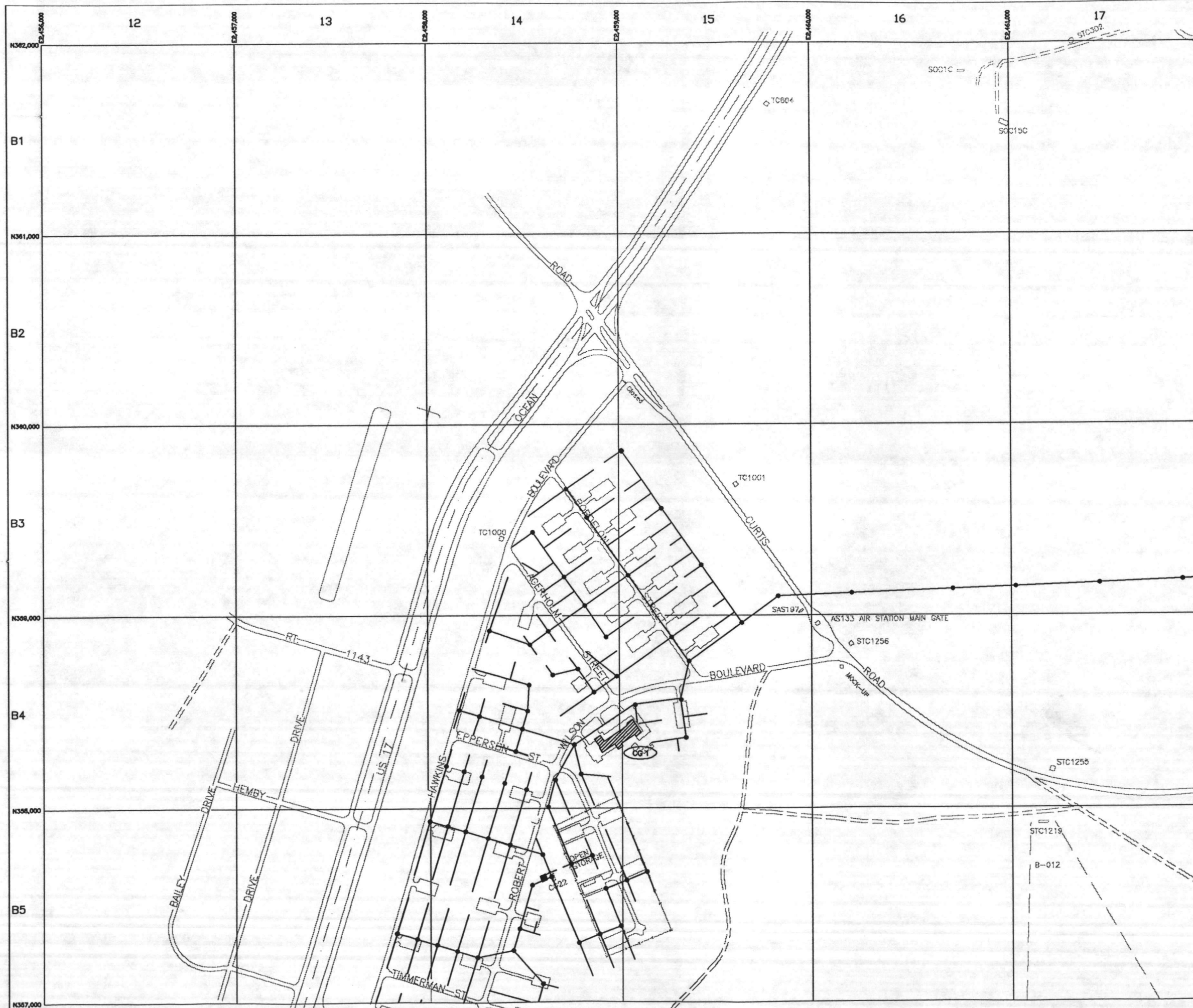
- BUILDINGS AND STRUCTURES
- ROADS AND HIGHWAYS
- ROADS (Unpaved)
- FENCE
- 5' CONTOUR (Source - USGS Maps)
- RESERVATION BOUNDARY
- HELICOPTER LANDING ZONE
- SANITARY SEWER
- DENOTES FACILITY VISITED DURING INDUSTRIAL WASTEWATER PRETREATMENT STUDY
- DENOTES BUILDING NUMBER FROM PLANT ACCOUNT FACILITY LIST
- MANHOLE

- NOTES:**
- PLEASE REFER TO THE MASTER LIST FOR MORE INFORMATION ON EACH FACILITY SURVEYED. THE FACILITIES SURVEYED ARE LISTED IN AN ASCENDING ORDER ON THE MASTER LIST.
 - THESE MAPS ARE PREPARED ON THE BASIS OF INFORMATION COMPILED BY OTHERS. THEY ARE INTENDED TO REPRESENT THE RELATIVE LOCATION OF A POINT OR FEATURE WITH RESPECT TO OTHER POINTS OR FEATURES ON THE SAME MAP RATHER THAN THE ABSOLUTE OR TRUE GROUND COORDINATE BASED LOCATION OF MAP FEATURES. THE ENGINEER WILL NOT BE RESPONSIBLE FOR ANY SOURCE DOCUMENT ERRORS OR OMISSIONS IN THE INFORMATION COMPILED BY OTHERS WHICH HAVE BEEN INCORPORATED INTO THESE MAPS.



NO.	DESCRIPTION OF REVISION	DATE	INT.
DEPARTMENT OF THE NAVY MARINE CORPS BASE CAMP LEJEUNE, NORTH CAROLINA INDUSTRIAL WASTEWATER PRETREATMENT STUDY, PHASE I SHEET A-6 EXISTING CONDITIONS			
DATE:	SCALE: GRAPHIC	SHEET	OF





LEGEND


- BUILDINGS AND STRUCTURES
- ROADS AND HIGHWAYS
- ROADS (Unpaved)
- FENCE
- 5' CONTOUR (Source - USGS Maps)
- RESERVATION BOUNDARY
- HELICOPTER LANDING ZONE
- SANITARY SEWER
- DENOTES FACILITY VISITED DURING INDUSTRIAL WASTEWATER PRETREATMENT STUDY
- DENOTES BUILDING NUMBER FROM PLANT ACCOUNT FACILITY LIST
- MANHOLE

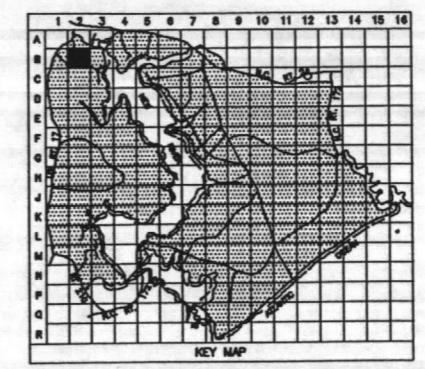
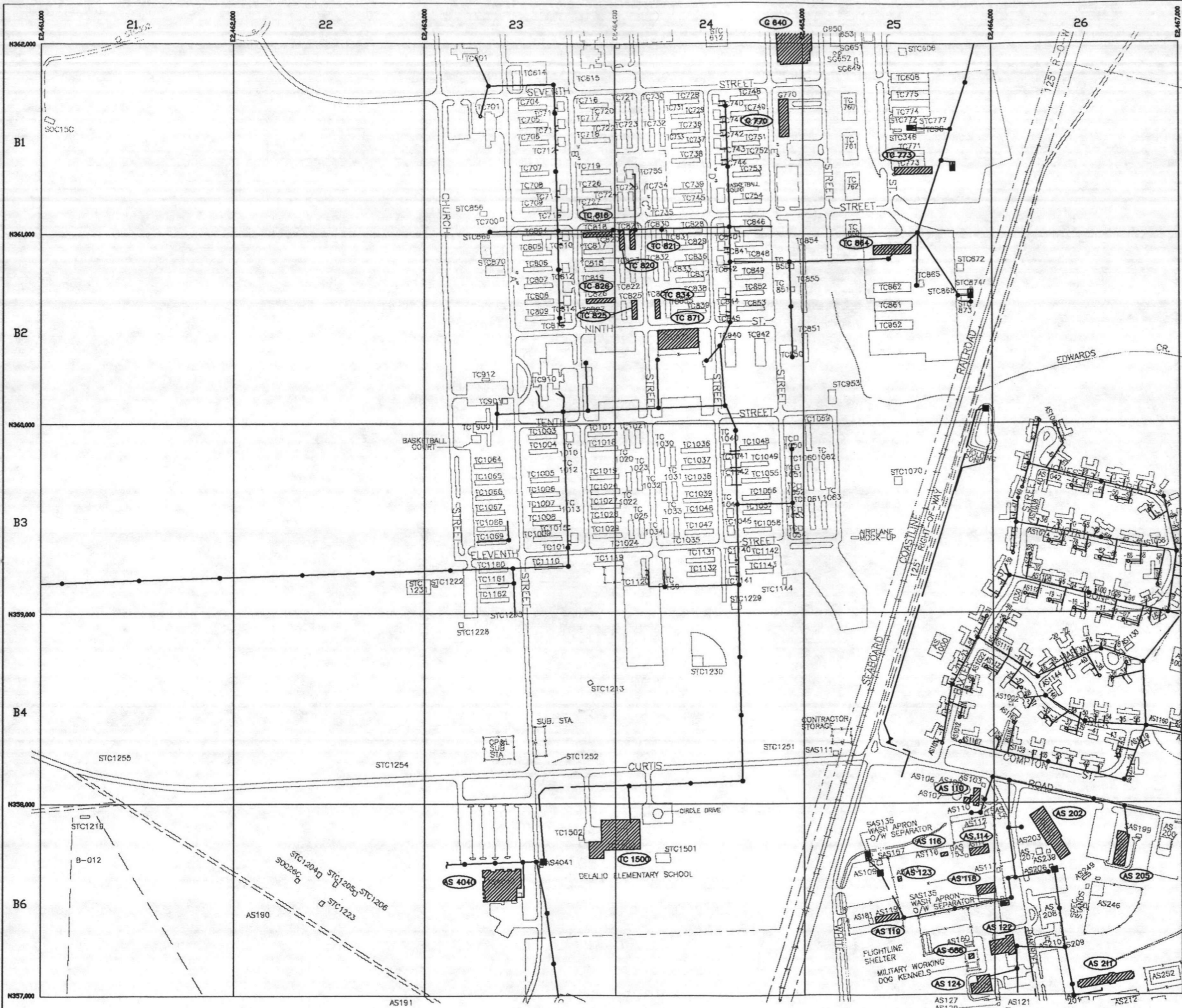
NOTES:

1. PLEASE REFER TO THE MASTER LIST FOR MORE INFORMATION ON EACH FACILITY SURVEYED. THE FACILITIES SURVEYED ARE LISTED IN AN ASCENDING ORDER ON THE MASTER LIST.
2. THESE MAPS ARE PREPARED ON THE BASIS OF INFORMATION COMPILED BY OTHERS. THEY ARE INTENDED TO REPRESENT THE RELATIVE LOCATION OF A POINT OR FEATURE WITH RESPECT TO OTHER POINTS OR FEATURES ON THE SAME MAP RATHER THAN THE ABSOLUTE OR TRUE GROUND COORDINATE BASED LOCATION OF MAP FEATURES. THE ENGINEER WILL NOT BE RESPONSIBLE FOR ANY SOURCE DOCUMENT ERRORS OR OMISSIONS IN THE INFORMATION COMPILED BY OTHERS WHICH HAVE BEEN INCORPORATED INTO THESE MAPS.




NO.	DESCRIPTION OF REVISION	DATE	INT.
DEPARTMENT OF THE NAVY MARINE CORPS BASE CAMP LEJEUNE, NORTH CAROLINA			
INDUSTRIAL WASTEWATER PRETREATMENT STUDY, PHASE I SHEET B-1 EXISTING CONDITIONS			
DATE	SCALE: GRAPHIC	SHEET	OF 84





- LEGEND**
- ▭ BUILDINGS AND STRUCTURES
 - ROADS AND HIGHWAYS
 - - - ROADS (Unpaved)
 - x - FENCE
 - - - 5' CONTOUR (Source - USGS Maps)
 - - - RESERVATION BOUNDARY
 - SL 15
Z HELICOPTER LANDING ZONE
 - - - SANITARY SEWER
 - ▨ DENOTES FACILITY VISITED DURING INDUSTRIAL WASTEWATER PRETREATMENT STUDY
 - TC 611 DENOTES BUILDING NUMBER FROM PLANT ACCOUNT FACILITY LIST
 - MANHOLE

- NOTES:**
1. PLEASE REFER TO THE MASTER LIST FOR MORE INFORMATION ON EACH FACILITY SURVEYED. THE FACILITIES SURVEYED ARE LISTED IN AN ASCENDING ORDER ON THE MASTER LIST.
 2. THESE MAPS ARE PREPARED ON THE BASIS OF INFORMATION COMPILED BY OTHERS. THEY ARE INTENDED TO REPRESENT THE RELATIVE LOCATION OF A POINT OR FEATURE WITH RESPECT TO OTHER POINTS OR FEATURES ON THE SAME MAP RATHER THAN THE ABSOLUTE OR TRUE GROUND COORDINATE BASED LOCATION OF MAP FEATURES. THE ENGINEER WILL NOT BE RESPONSIBLE FOR ANY SOURCE DOCUMENT ERRORS OR OMISSIONS IN THE INFORMATION COMPILED BY OTHERS WHICH HAVE BEEN INCORPORATED INTO THESE MAPS.



NO.	DESCRIPTION OF REVISION	DATE	BY.


**DEPARTMENT OF THE NAVY
MARINE CORPS BASE
CAMP LEJEUNE, NORTH CAROLINA**

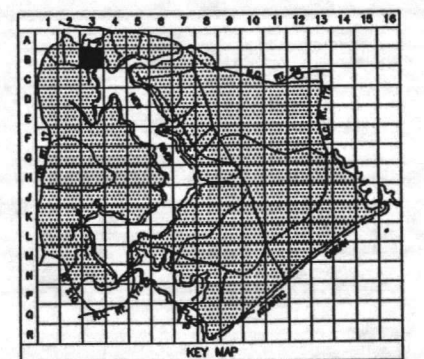
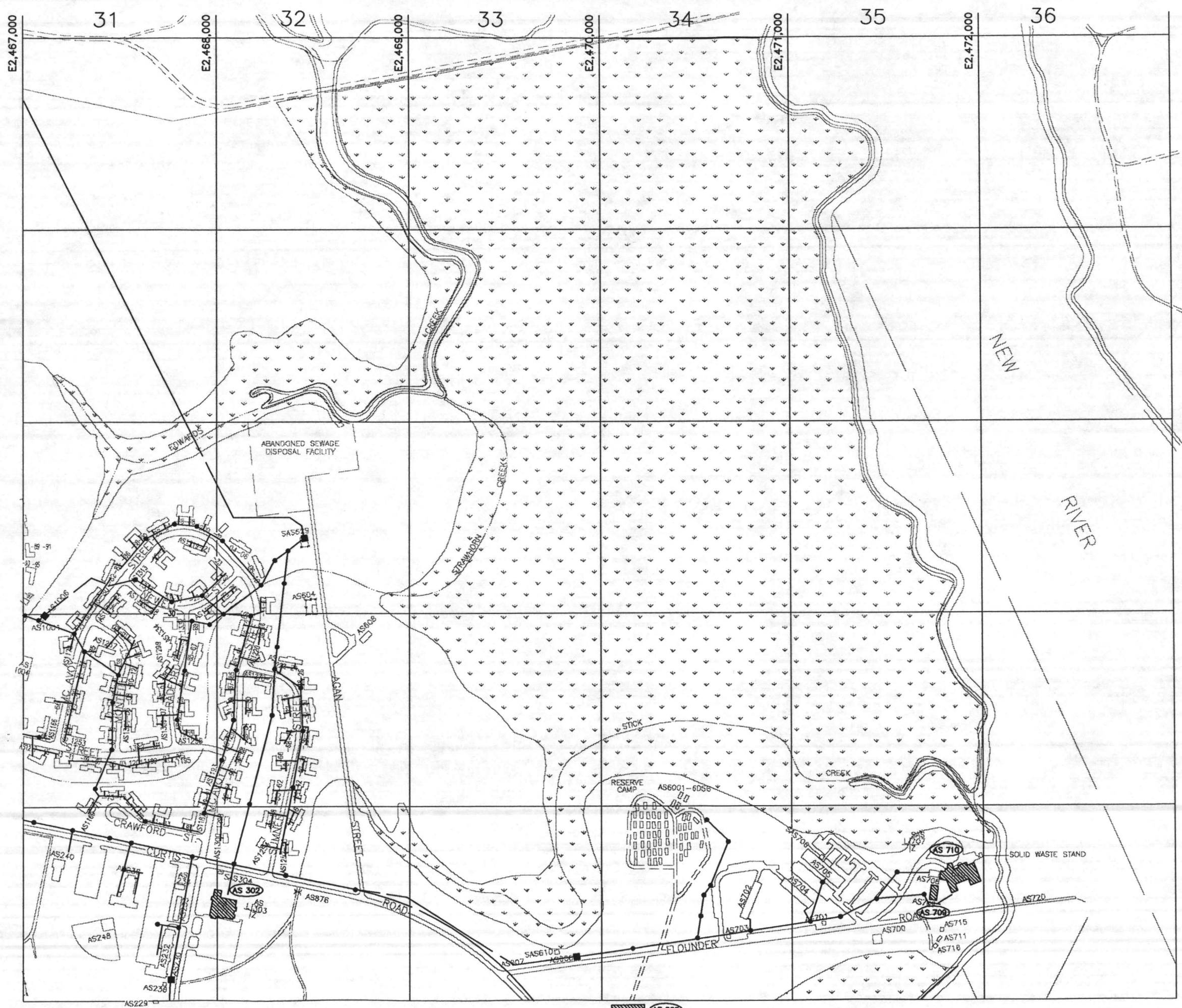
**INDUSTRIAL WASTEWATER
PRETREATMENT STUDY, PHASE I**

SHEET B-2

EXISTING CONDITIONS

DATE:	SCALE: GRAPHIC	SHEET	OF 84
-------	----------------	-------	-------






LEGEND


- BUILDINGS AND STRUCTURES
- ROADS AND HIGHWAYS
- ROADS (Unpaved)
- FENCE
- 5' CONTOUR (Source - USGS Maps)
- RESERVATION BOUNDARY
- HELICOPTER LANDING ZONE
- SANITARY SEWER
- DENOTES FACILITY VISITED DURING INDUSTRIAL WASTEWATER PRETREATMENT STUDY
- DENOTES BUILDING NUMBER FROM PLANT ACCOUNT FACILITY LIST
- MANHOLE

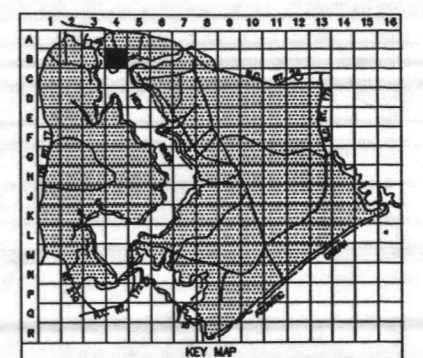
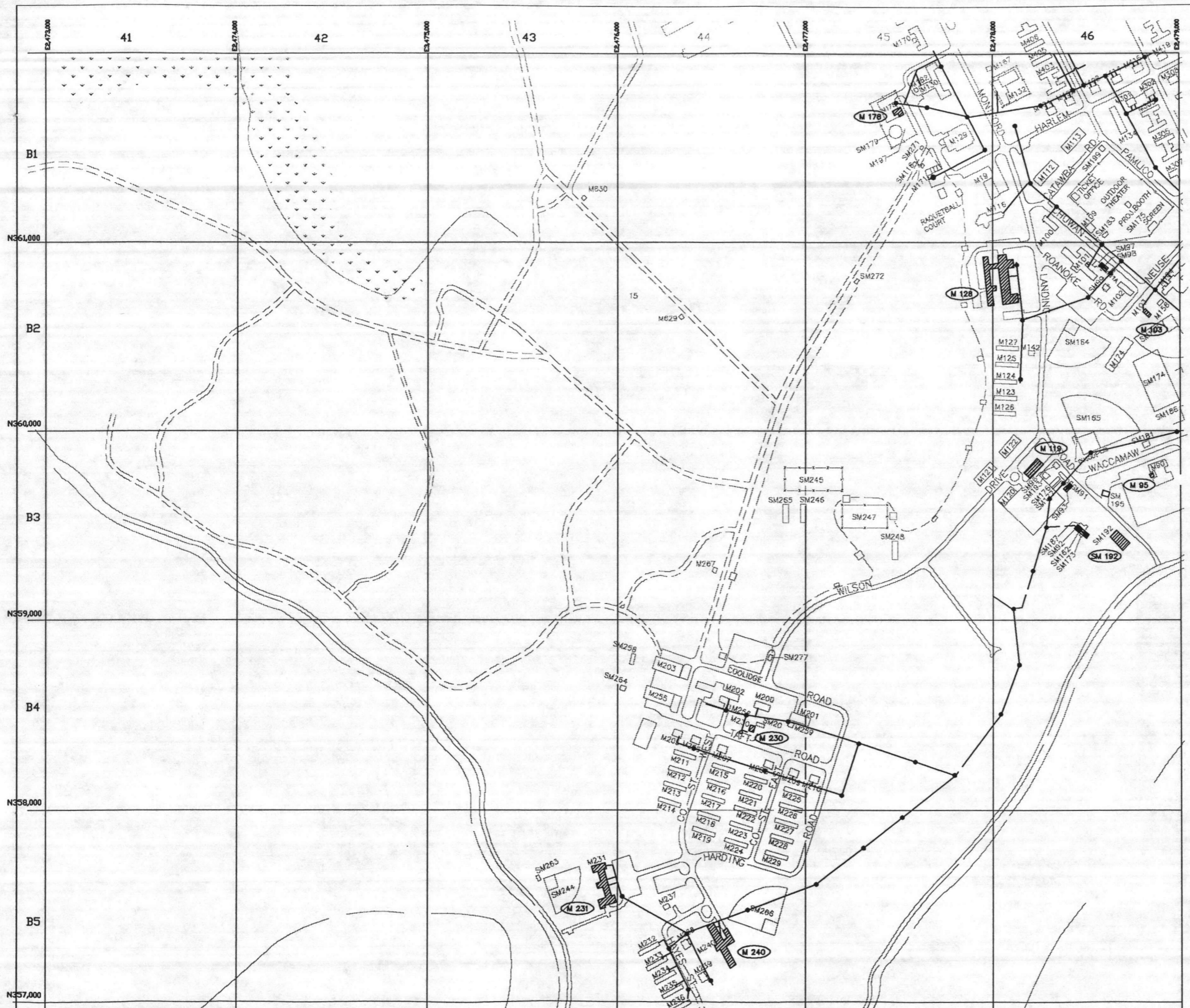
NOTES:

1. PLEASE REFER TO THE MASTER LIST FOR MORE INFORMATION ON EACH FACILITY SURVEYED. THE FACILITIES SURVEYED ARE LISTED IN AN ASCENDING ORDER ON THE MASTER LIST.
2. THESE MAPS ARE PREPARED ON THE BASIS OF INFORMATION COMPILED BY OTHERS. THEY ARE INTENDED TO REPRESENT THE RELATIVE LOCATION OF A POINT OR FEATURE WITH RESPECT TO OTHER POINTS OR FEATURES ON THE SAME MAP RATHER THAN THE ABSOLUTE OR TRUE GROUND COORDINATE BASED LOCATION OF MAP FEATURES. THE ENGINEER WILL NOT BE RESPONSIBLE FOR ANY SOURCE DOCUMENT ERRORS OR OMISSIONS IN THE INFORMATION COMPILED BY OTHERS WHICH HAVE BEEN INCORPORATED INTO THESE MAPS.



NO.	DESCRIPTION OF REVISION	DATE	INT.
DEPARTMENT OF THE NAVY MARINE CORPS BASE CAMP LEJEUNE, NORTH CAROLINA			
INDUSTRIAL WASTEWATER PRETREATMENT STUDY, PHASE I			
SHEET B-3			
EXISTING CONDITIONS			
DATE:	SCALE: GRP190	SHEET	OF 84






LEGEND


- BUILDINGS AND STRUCTURES
- ROADS AND HIGHWAYS
- ROADS (Unpaved)
- FENCE
- 5' CONTOUR (Source - USGS Maps)
- RESERVATION BOUNDARY
- HELICOPTER LANDING ZONE
- SANITARY SEWER
- DENOTES FACILITY VISITED DURING INDUSTRIAL WASTEWATER PRETREATMENT STUDY
- DENOTES BUILDING NUMBER FROM PLANT ACCOUNT FACILITY LIST
- MANHOLE

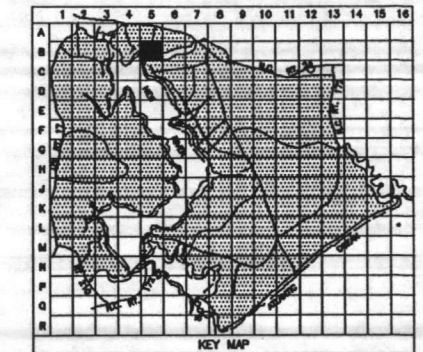
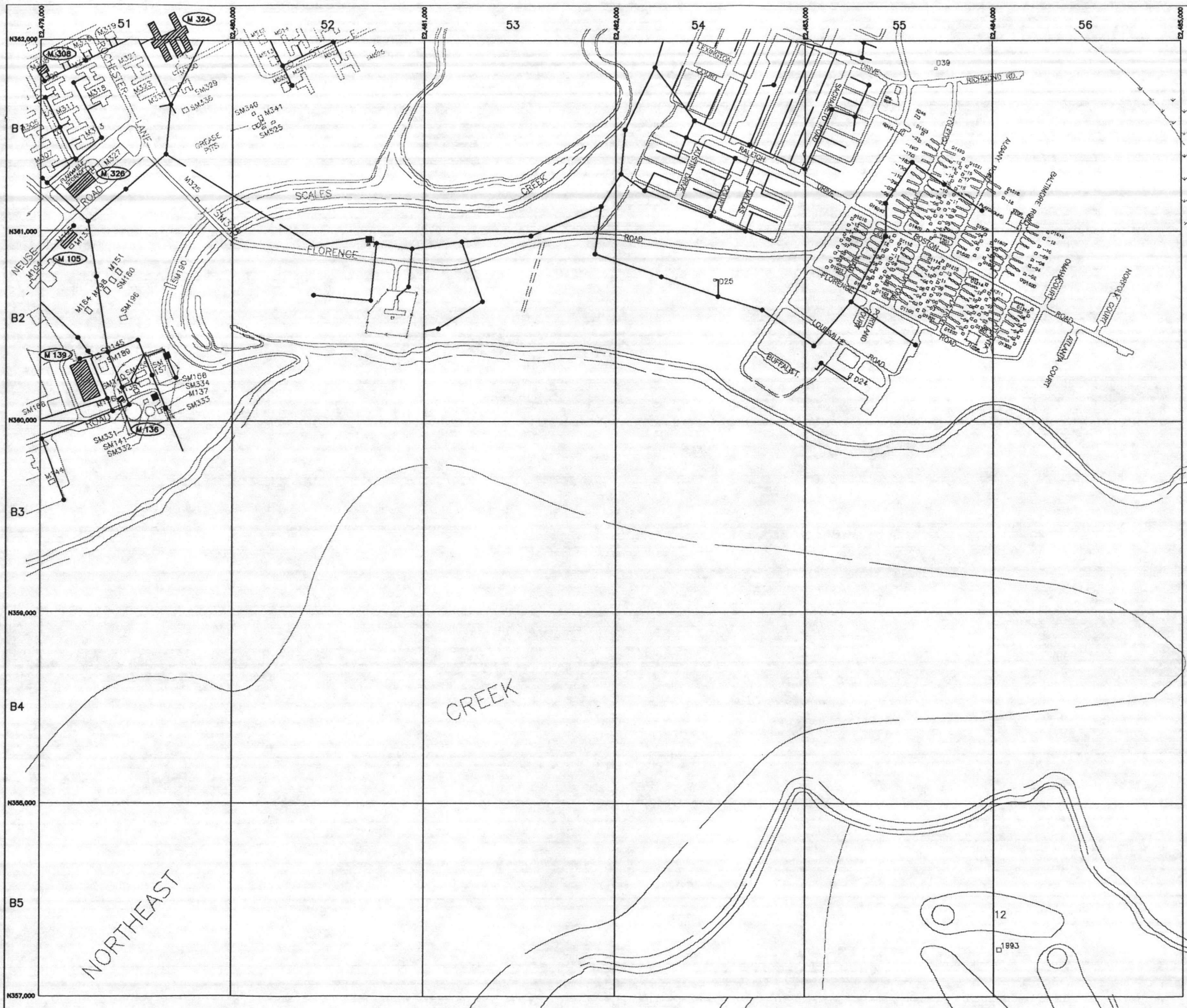
NOTES:

1. PLEASE REFER TO THE MASTER LIST FOR MORE INFORMATION ON EACH FACILITY SURVEYED. THE FACILITIES SURVEYED ARE LISTED IN AN ASCENDING ORDER ON THE MASTER LIST.
2. THESE MAPS ARE PREPARED ON THE BASIS OF INFORMATION COMPILED BY OTHERS. THEY ARE INTENDED TO REPRESENT THE RELATIVE LOCATION OF A POINT OR FEATURE WITH RESPECT TO OTHER POINTS OR FEATURES ON THE SAME MAP RATHER THAN THE ABSOLUTE OR TRUE GROUND COORDINATE BASED LOCATION OF MAP FEATURES. THE ENGINEER WILL NOT BE RESPONSIBLE FOR ANY SOURCE DOCUMENT ERRORS OR OMISSIONS IN THE INFORMATION COMPILED BY OTHERS WHICH HAVE BEEN INCORPORATED INTO THESE MAPS.



NO.	DESCRIPTION OF REVISION	DATE	INT.
DEPARTMENT OF THE NAVY MARINE CORPS BASE CAMP LEJEUNE, NORTH CAROLINA			
INDUSTRIAL WASTEWATER PRETREATMENT STUDY, PHASE I			
SHEET B-4			
EXISTING CONDITIONS			
DATE:	SCALE: GRAPHIC	SHEET	OF 84



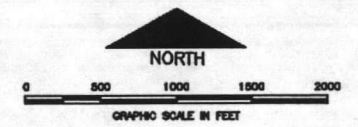


LEGEND


- BUILDINGS AND STRUCTURES
- ROADS AND HIGHWAYS
- ROADS (Unpaved)
- FENCE
- 5' CONTOUR (Source - USGS Maps)
- RESERVATION BOUNDARY
- HELICOPTER LANDING ZONE
- SANITARY SEWER
- DENOTES FACILITY VISITED DURING INDUSTRIAL WASTEWATER PRETREATMENT STUDY
- DENOTES BUILDING NUMBER FROM PLANT ACCOUNT FACILITY LIST
- MANHOLE

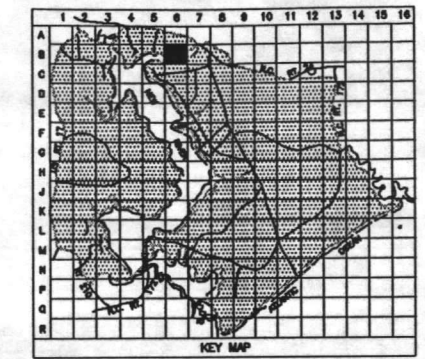
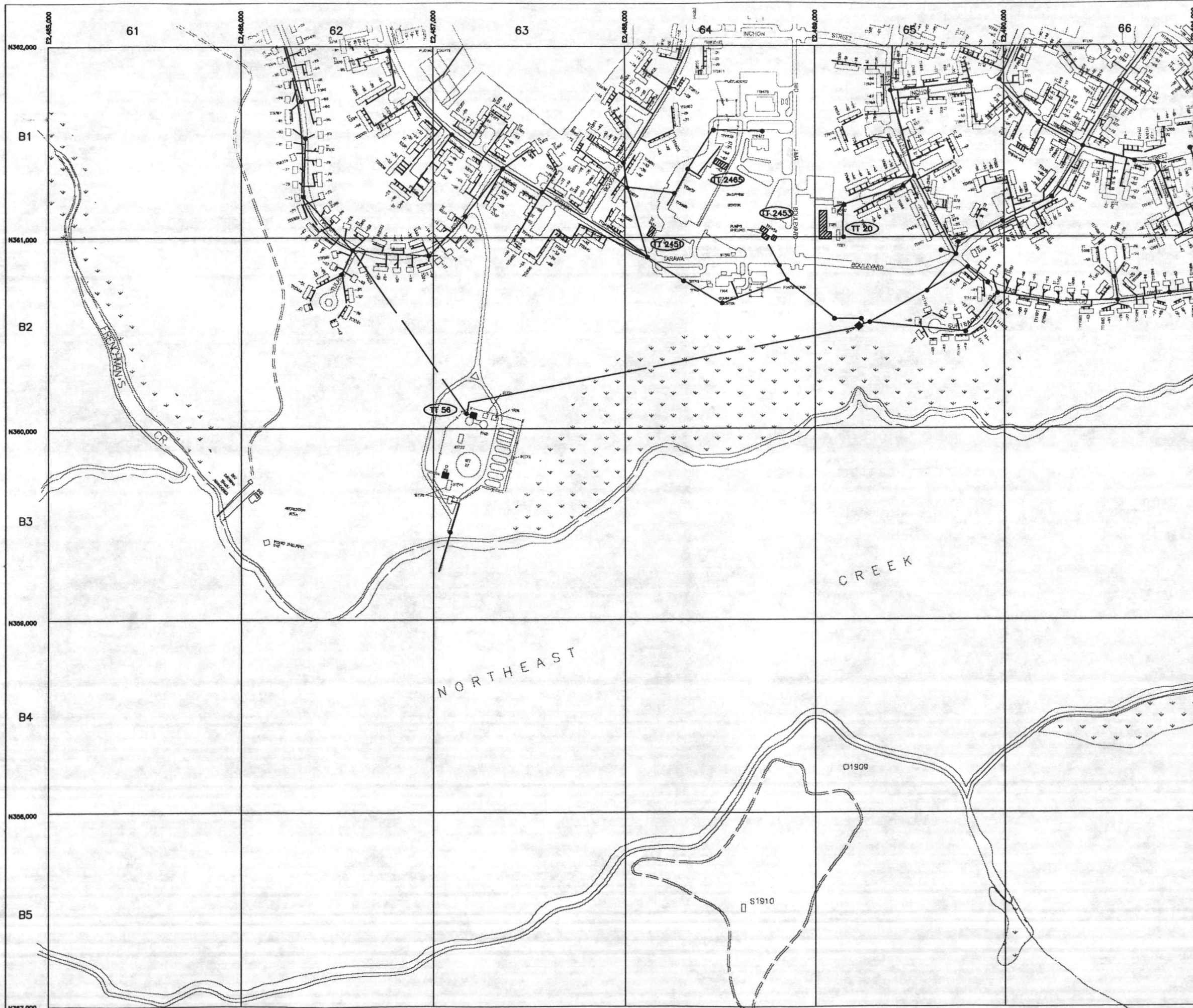
NOTES:

1. PLEASE REFER TO THE MASTER LIST FOR MORE INFORMATION ON EACH FACILITY SURVEYED. THE FACILITIES SURVEYED ARE LISTED IN AN ASCENDING ORDER ON THE MASTER LIST.
2. THESE MAPS ARE PREPARED ON THE BASIS OF INFORMATION COMPILED BY OTHERS. THEY ARE INTENDED TO REPRESENT THE RELATIVE LOCATION OF A POINT OR FEATURE WITH RESPECT TO OTHER POINTS OR FEATURES ON THE SAME MAP RATHER THAN THE ABSOLUTE OR TRUE GROUND COORDINATE BASED LOCATION OF MAP FEATURES. THE ENGINEER WILL NOT BE RESPONSIBLE FOR ANY SOURCE DOCUMENT ERRORS OR OMISSIONS IN THE INFORMATION COMPILED BY OTHERS WHICH HAVE BEEN INCORPORATED INTO THESE MAPS.



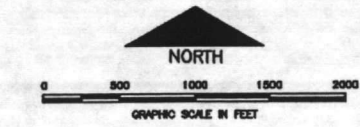
NO.	DESCRIPTION OF REVISION	DATE	INT.
DEPARTMENT OF THE NAVY MARINE CORPS BASE CAMP LEJEUNE, NORTH CAROLINA			
INDUSTRIAL WASTEWATER PRETREATMENT STUDY, PHASE I			
SHEET B-5			
EXISTING CONDITIONS			
DATE:	SCALE: GRAPHIC	SHEET	OF 84






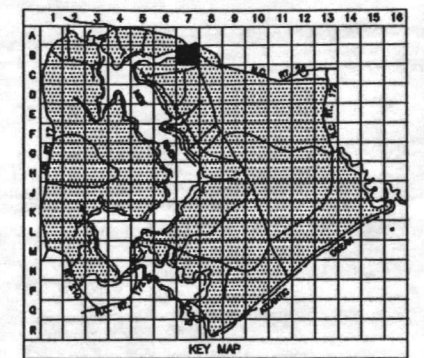
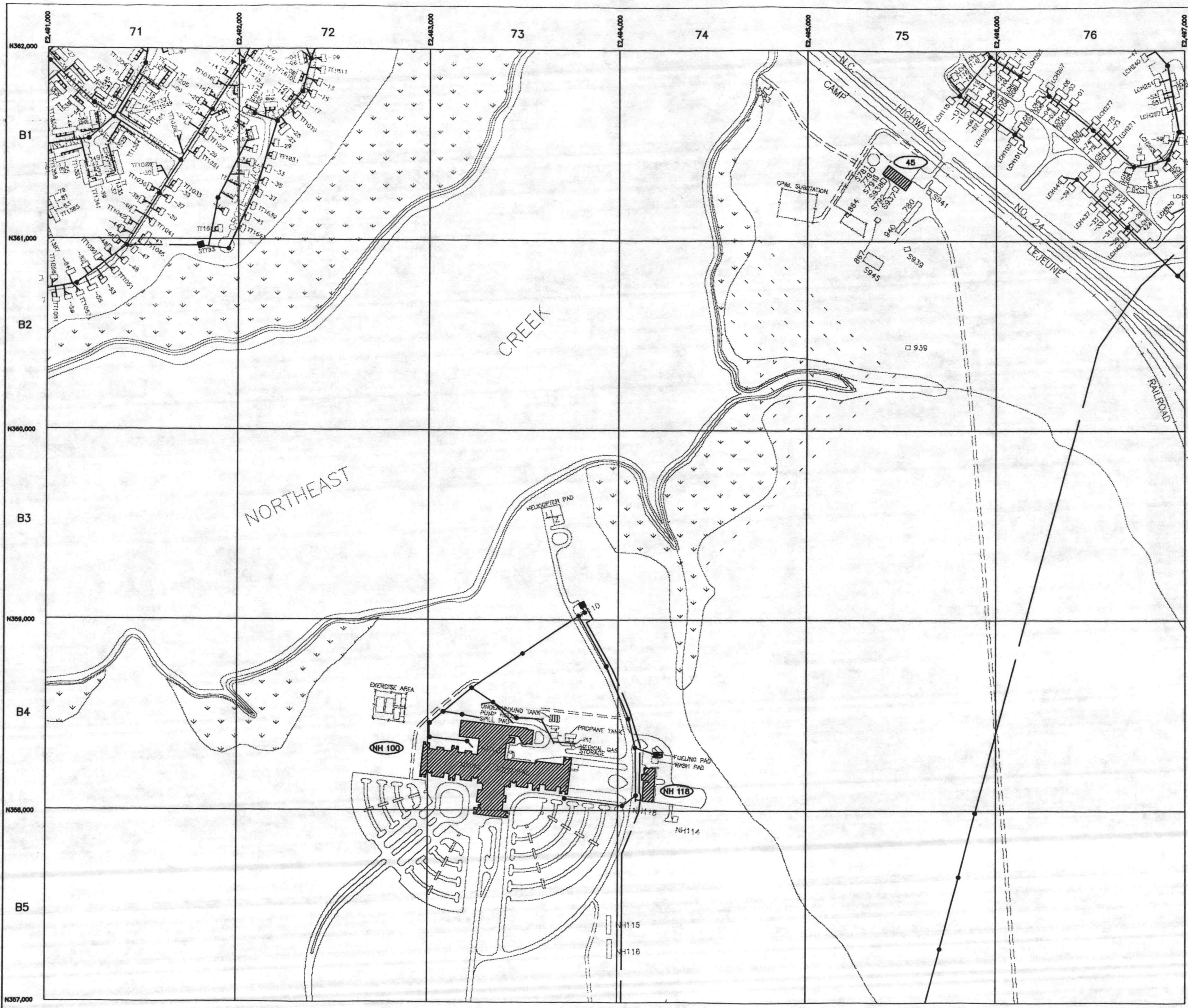
- LEGEND**
- BUILDINGS AND STRUCTURES
 - ROADS AND HIGHWAYS
 - ROADS (Unpaved)
 - FENCE
 - 5' CONTOUR (Source - USGS Maps)
 - RESERVATION BOUNDARY
 - HELICOPTER LANDING ZONE
 - SANITARY SEWER
 - DENOTES FACILITY VISITED DURING INDUSTRIAL WASTEWATER PRETREATMENT STUDY
 - DENOTES BUILDING NUMBER FROM PLANT ACCOUNT FACILITY LIST
 - MANHOLE

- NOTES:**
- PLEASE REFER TO THE MASTER LIST FOR MORE INFORMATION ON EACH FACILITY SURVEYED. THE FACILITIES SURVEYED ARE LISTED IN AN ASCENDING ORDER ON THE MASTER LIST.
 - THESE MAPS ARE PREPARED ON THE BASIS OF INFORMATION COMPILED BY OTHERS. THEY ARE INTENDED TO REPRESENT THE RELATIVE LOCATION OF A POINT OR FEATURE WITH RESPECT TO OTHER POINTS OR FEATURES ON THE SAME MAP RATHER THAN THE ABSOLUTE OR TRUE GROUND COORDINATE BASED LOCATION OF MAP FEATURES. THE ENGINEER WILL NOT BE RESPONSIBLE FOR ANY SOURCE DOCUMENT ERRORS OR OMISSIONS IN THE INFORMATION COMPILED BY OTHERS WHICH HAVE BEEN INCORPORATED INTO THESE MAPS.



NO.	DESCRIPTION OF REVISION	DATE	INT.
DEPARTMENT OF THE NAVY MARINE CORPS BASE CAMP LEJEUNE, NORTH CAROLINA			
INDUSTRIAL WASTEWATER PRETREATMENT STUDY, PHASE I SHEET B-6 EXISTING CONDITIONS			
DATE:	SCALE: GRAPHIC	SHEET	OF 84





LEGEND


- BUILDINGS AND STRUCTURES
- ROADS AND HIGHWAYS
- ROADS (Unpaved)
- FENCE
- 5' CONTOUR (Source - USGS Maps)
- RESERVATION BOUNDARY
- HELICOPTER LANDING ZONE
- SANITARY SEWER
- DENOTES FACILITY VISITED DURING INDUSTRIAL WASTEWATER PRETREATMENT STUDY
- DENOTES BUILDING NUMBER FROM PLANT ACCOUNT FACILITY LIST
- MANHOLE

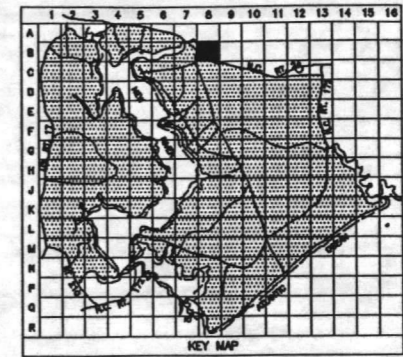
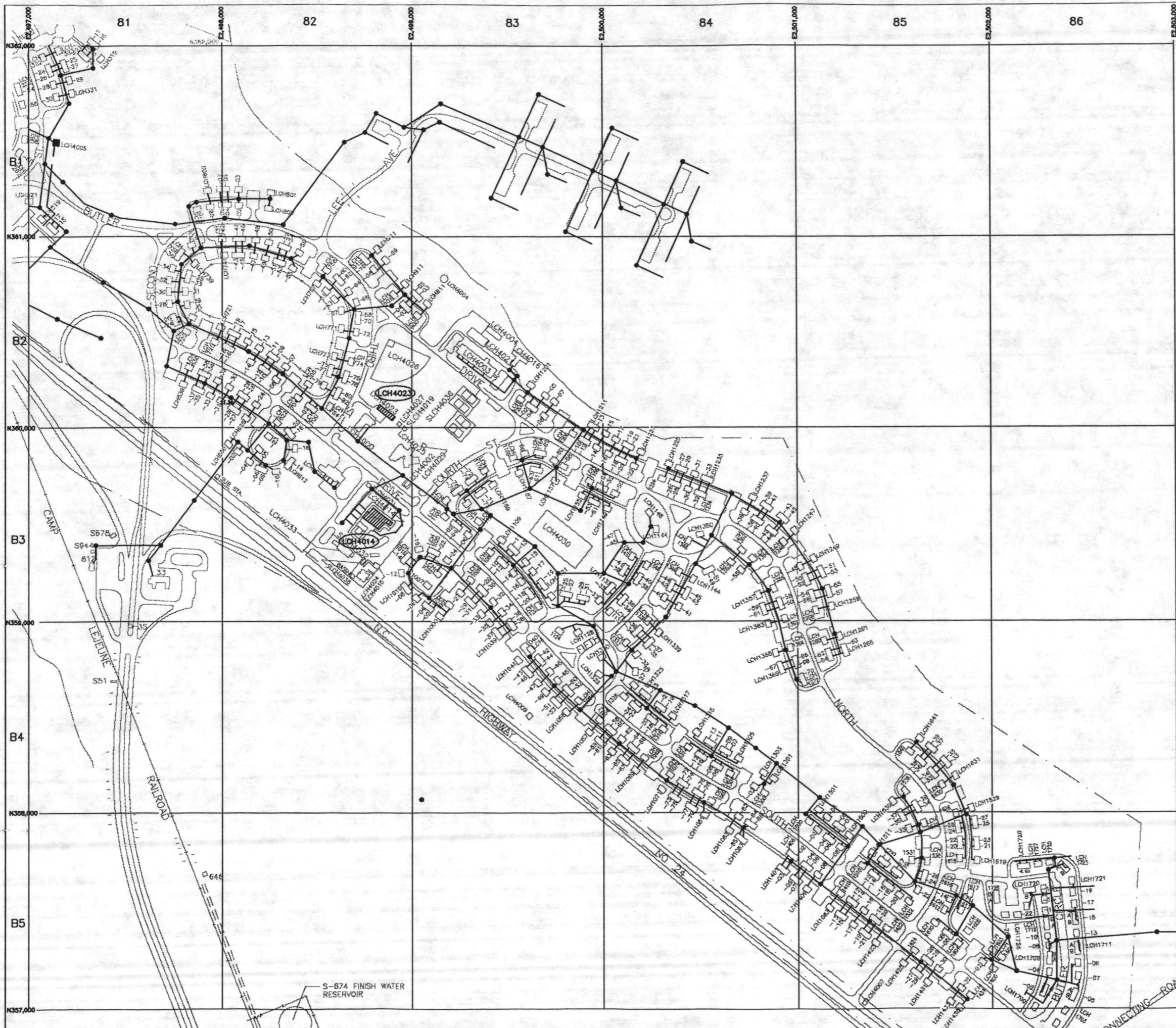
NOTES:

1. PLEASE REFER TO THE MASTER LIST FOR MORE INFORMATION ON EACH FACILITY SURVEYED. THE FACILITIES SURVEYED ARE LISTED IN AN ASCENDING ORDER ON THE MASTER LIST.
2. THESE MAPS ARE PREPARED ON THE BASIS OF INFORMATION COMPILED BY OTHERS. THEY ARE INTENDED TO REPRESENT THE RELATIVE LOCATION OF A POINT OR FEATURE WITH RESPECT TO OTHER POINTS OR FEATURES ON THE SAME MAP RATHER THAN THE ABSOLUTE OR TRUE GROUND COORDINATE BASED LOCATION OF MAP FEATURES. THE ENGINEER WILL NOT BE RESPONSIBLE FOR ANY SOURCE DOCUMENT ERRORS OR OMISSIONS IN THE INFORMATION COMPILED BY OTHERS WHICH HAVE BEEN INCORPORATED INTO THESE MAPS.



NO.	DESCRIPTION OF REVISION	DATE	INT.
DEPARTMENT OF THE NAVY MARINE CORPS BASE CAMP LEJEUNE, NORTH CAROLINA			
INDUSTRIAL WASTEWATER PRETREATMENT STUDY, PHASE I SHEET B-7 EXISTING CONDITIONS			
DATE:	SCALE: GRAPHIC	SHEET	OF 84



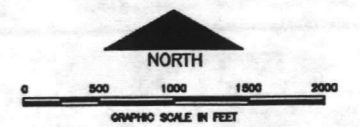


LEGEND


- BUILDINGS AND STRUCTURES
- ROADS AND HIGHWAYS
- ROADS (Unpaved)
- FENCE
- 5' CONTOUR (Source - USGS Maps)
- RESERVATION BOUNDARY
- HELICOPTER LANDING ZONE
- SANITARY SEWER
- DENOTES FACILITY VISITED DURING INDUSTRIAL WASTEWATER PRETREATMENT STUDY
- DENOTES BUILDING NUMBER FROM PLANT ACCOUNT FACILITY LIST
- MANHOLE

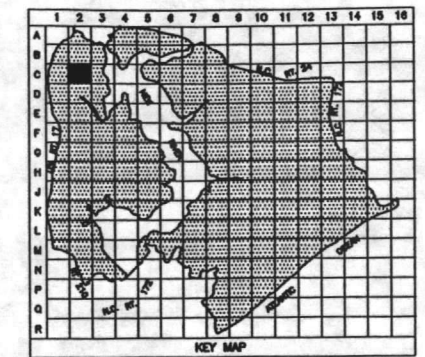
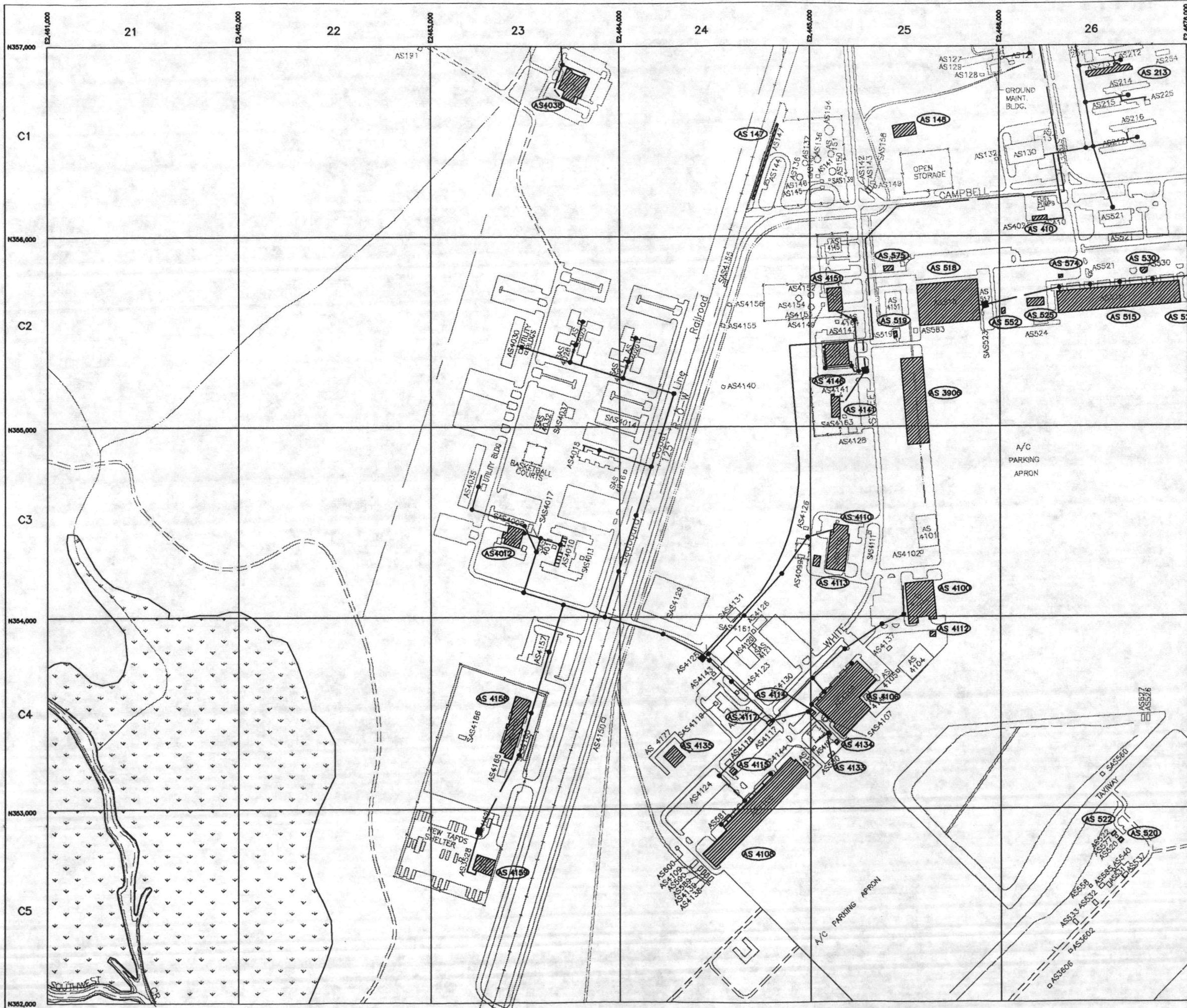
NOTES:

1. PLEASE REFER TO THE MASTER LIST FOR MORE INFORMATION ON EACH FACILITY SURVEYED. THE FACILITIES SURVEYED ARE LISTED IN AN ASCENDING ORDER ON THE MASTER LIST.
2. THESE MAPS ARE PREPARED ON THE BASIS OF INFORMATION COMPILED BY OTHERS. THEY ARE INTENDED TO REPRESENT THE RELATIVE LOCATION OF A POINT OR FEATURE WITH RESPECT TO OTHER POINTS OR FEATURES ON THE SAME MAP RATHER THAN THE ABSOLUTE OR TRUE GROUND COORDINATE BASED LOCATION OF MAP FEATURES. THE ENGINEER WILL NOT BE RESPONSIBLE FOR ANY SOURCE DOCUMENT ERRORS OR OMISSIONS IN THE INFORMATION COMPILED BY OTHERS WHICH HAVE BEEN INCORPORATED INTO THESE MAPS.



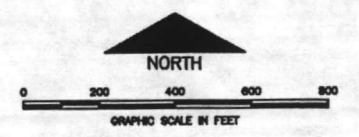
NO.	DESCRIPTION OF REVISION	DATE	INT.
DEPARTMENT OF THE NAVY MARINE CORPS BASE CAMP LEJEUNE, NORTH CAROLINA			
INDUSTRIAL WASTEWATER PRETREATMENT STUDY, PHASE I			
SHEET B-8			
EXISTING CONDITIONS			
DATE:	SCALE: GRAPHIC	SHEET	OF 84






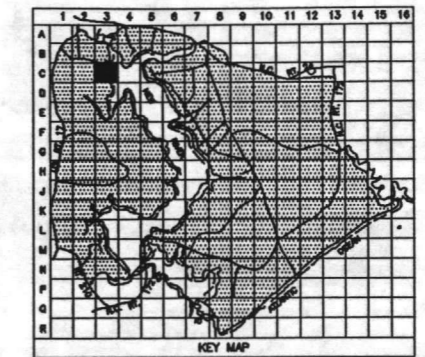
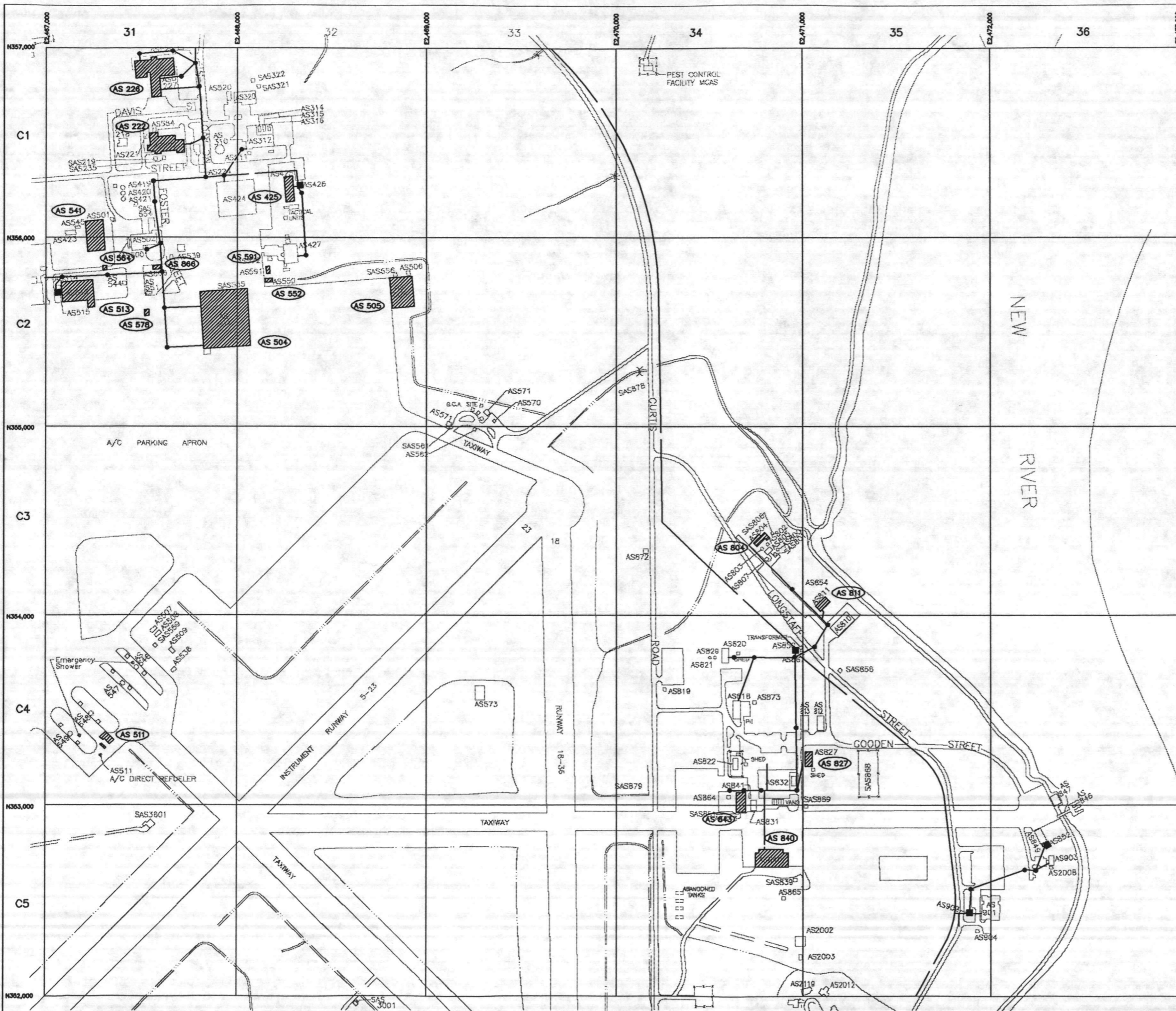
- LEGEND**
- BUILDINGS AND STRUCTURES
 - ROADS AND HIGHWAYS
 - ROADS (Unpaved)
 - FENCE
 - 5' CONTOUR (Source - USGS Maps)
 - RESERVATION BOUNDARY
 - HELICOPTER LANDING ZONE
 - SANITARY SEWER
 - DENOTES FACILITY VISITED DURING INDUSTRIAL WASTEWATER PRETREATMENT STUDY
 - DENOTES BUILDING NUMBER FROM PLANT ACCOUNT FACILITY LIST
 - MANHOLE

- NOTES:**
1. PLEASE REFER TO THE MASTER LIST FOR MORE INFORMATION ON EACH FACILITY SURVEYED. THE FACILITIES SURVEYED ARE LISTED IN AN ASCENDING ORDER ON THE MASTER LIST.
 2. THESE MAPS ARE PREPARED ON THE BASIS OF INFORMATION COMPILED BY OTHERS. THEY ARE INTENDED TO REPRESENT THE RELATIVE LOCATION OF A POINT OR FEATURE WITH RESPECT TO OTHER POINTS OR FEATURES ON THE SAME MAP RATHER THAN THE ABSOLUTE OR TRUE GROUND COORDINATE BASED LOCATION OF MAP FEATURES. THE ENGINEER WILL NOT BE RESPONSIBLE FOR ANY SOURCE DOCUMENT ERRORS OR OMISSIONS IN THE INFORMATION COMPILED BY OTHERS WHICH HAVE BEEN INCORPORATED INTO THESE MAPS.



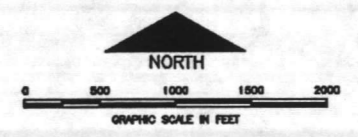
NO.	DESCRIPTION OF REVISION	DATE	INT.
DEPARTMENT OF THE NAVY MARINE CORPS BASE CAMP LEJEUNE, NORTH CAROLINA			
INDUSTRIAL WASTEWATER PRETREATMENT STUDY, PHASE I			
SHEET C-2 EXISTING CONDITIONS			
DATE:	SCALE: GRAPHIC	SHEET	OF






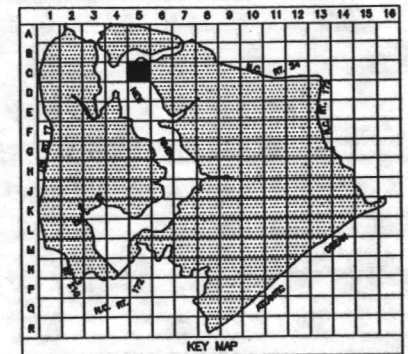
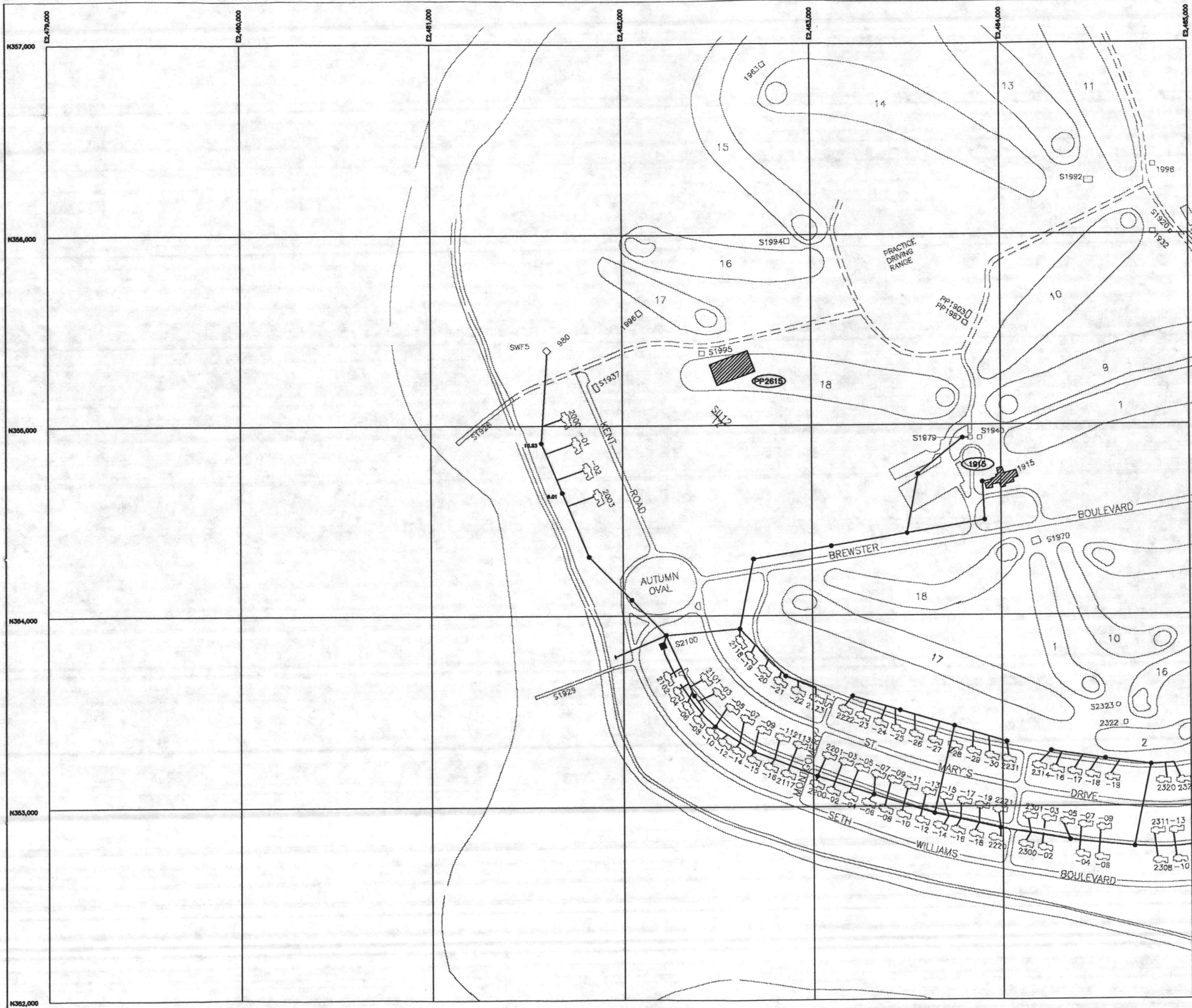
- LEGEND**
- BUILDINGS AND STRUCTURES
 - ROADS AND HIGHWAYS
 - ROADS (Unpaved)
 - FENCE
 - 5' CONTOUR (Source - USGS Maps)
 - RESERVATION BOUNDARY
 - HELICOPTER LANDING ZONE
 - SANITARY SEWER
 - DENOTES FACILITY VISITED DURING INDUSTRIAL WASTEWATER PRETREATMENT STUDY
 - DENOTES BUILDING NUMBER FROM PLANT ACCOUNT FACILITY LIST
 - MANHOLE

- NOTES:**
1. PLEASE REFER TO THE MASTER LIST FOR MORE INFORMATION ON EACH FACILITY SURVEYED. THE FACILITIES SURVEYED ARE LISTED IN AN ASCENDING ORDER ON THE MASTER LIST.
 2. THESE MAPS ARE PREPARED ON THE BASIS OF INFORMATION COMPILED BY OTHERS. THEY ARE INTENDED TO REPRESENT THE RELATIVE LOCATION OF A POINT OR FEATURE WITH RESPECT TO OTHER POINTS OR FEATURES ON THE SAME MAP RATHER THAN THE ABSOLUTE OR TRUE GROUND COORDINATE BASED LOCATION OF MAP FEATURES. THE ENGINEER WILL NOT BE RESPONSIBLE FOR ANY SOURCE DOCUMENT ERRORS OR OMISSIONS IN THE INFORMATION COMPILED BY OTHERS WHICH HAVE BEEN INCORPORATED INTO THESE MAPS.



NO.	DESCRIPTION OF REVISION	DATE	INT.
DEPARTMENT OF THE NAVY MARINE CORPS BASE CAMP LEJEUNE, NORTH CAROLINA			
INDUSTRIAL WASTEWATER PRETREATMENT STUDY, PHASE I			
SHEET C-3			
EXISTING CONDITIONS			
DATE	SCALE GRAPHIC	SHEET	OF 84



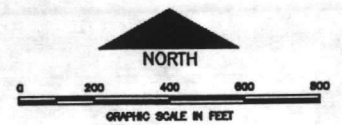


LEGEND

- BUILDINGS AND STRUCTURES
- ROADS AND HIGHWAYS
- ROADS (Unpaved)
- x - FENCE
- 5' CONTOUR (Source - USGS Maps)
- - - RESERVATION BOUNDARY
- HELICOPTER LANDING ZONE
- SANITARY SEWER
- DENOTES FACILITY VISITED DURING INDUSTRIAL WASTEWATER PRETREATMENT STUDY
- TC 611 DENOTES BUILDING NUMBER FROM PLANT ACCOUNT FACILITY LIST
- MANHOLE

NOTES:

1. PLEASE REFER TO THE MASTER LIST FOR MORE INFORMATION ON EACH FACILITY SURVEYED. THE FACILITIES SURVEYED ARE LISTED IN AN ASCENDING ORDER ON THE MASTER LIST.
2. THESE MAPS ARE PREPARED ON THE BASIS OF INFORMATION COMPILED BY OTHERS. THEY ARE INTENDED TO REPRESENT THE RELATIVE LOCATION OF A POINT OR FEATURE WITH RESPECT TO OTHER POINTS OR FEATURES ON THE SAME MAP RATHER THAN THE ABSOLUTE OR TRUE GROUND COORDINATE BASED LOCATION OF MAP FEATURES. THE ENGINEER WILL NOT BE RESPONSIBLE FOR ANY SOURCE DOCUMENT ERRORS OR OMISSIONS IN THE INFORMATION COMPILED BY OTHERS WHICH HAVE BEEN INCORPORATED INTO THESE MAPS.



NO.	DESCRIPTION OF REVISION	DATE	INT.

DEPARTMENT OF THE NAVY
 MARINE CORPS BASE
 CAMP LEJEUNE, NORTH CAROLINA

 INDUSTRIAL WASTEWATER
 PRETREATMENT STUDY, PHASE I
 SHEET C-5
 EXISTING CONDITIONS

DATE:	SCALE: GRAPHIC	SHEET	OF
-------	----------------	-------	----

N357,000 E2,479,000 E2,480,000 E2,481,000 E2,482,000 E2,483,000 E2,484,000 E2,485,000


N356,000

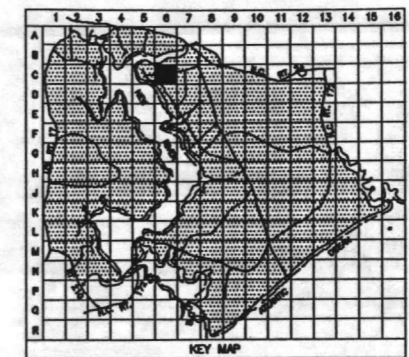
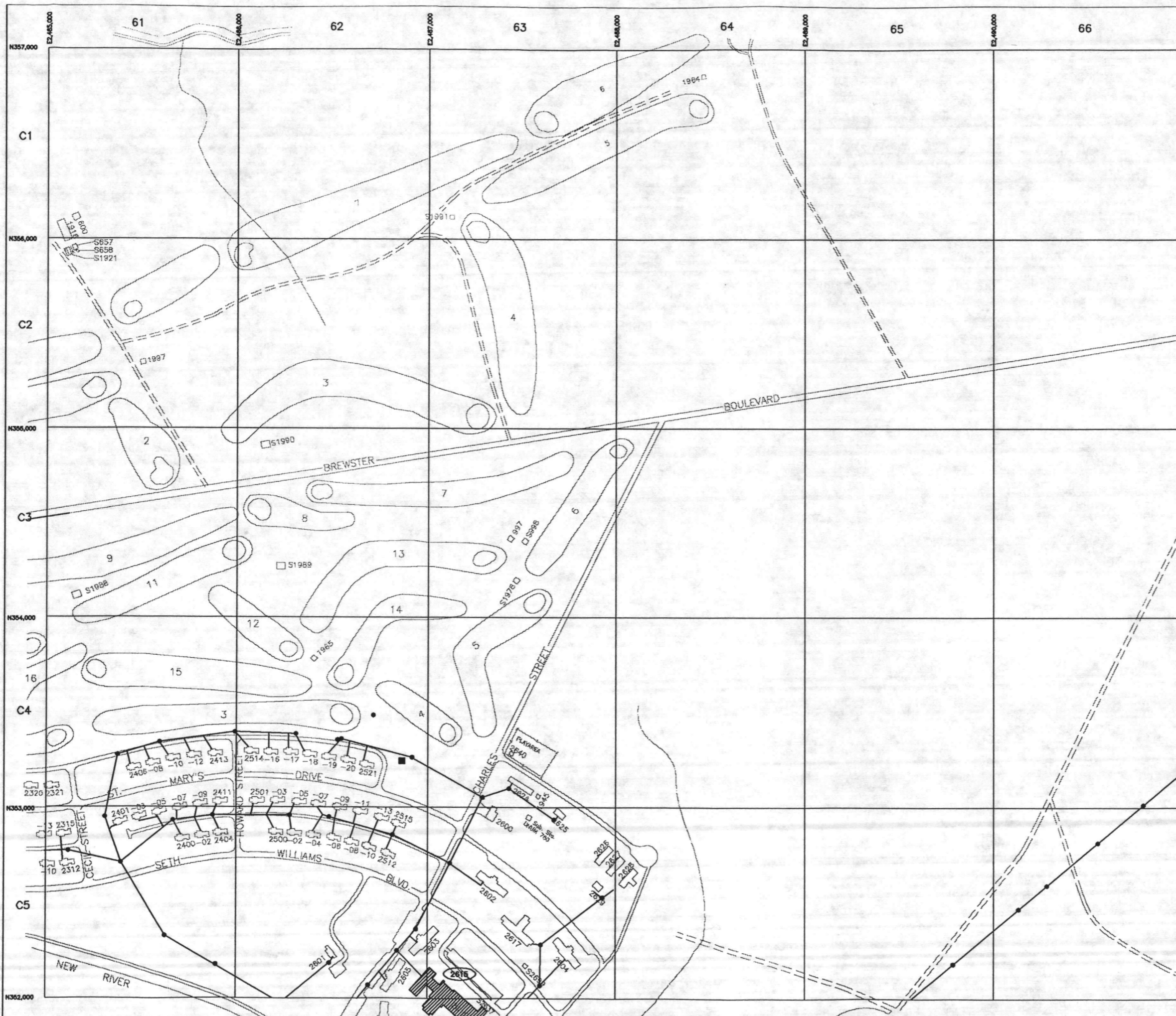
N355,000

N354,000

N353,000

N352,000






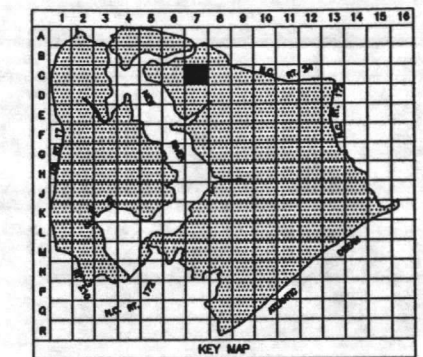
- ### LEGEND
- BUILDINGS AND STRUCTURES
 - ROADS AND HIGHWAYS
 - ROADS (Unpaved)
 - FENCE
 - 5' CONTOUR (Source - USGS Maps)
 - RESERVATION BOUNDARY
 - HELICOPTER LANDING ZONE
 - SANITARY SEWER
 - DENOTES FACILITY VISITED DURING INDUSTRIAL WASTEWATER PRETREATMENT STUDY
 - DENOTES BUILDING NUMBER FROM PLANT ACCOUNT FACILITY LIST
 - MANHOLE

- ### NOTES:
1. PLEASE REFER TO THE MASTER LIST FOR MORE INFORMATION ON EACH FACILITY SURVEYED. THE FACILITIES SURVEYED ARE LISTED IN AN ASCENDING ORDER ON THE MASTER LIST.
 2. THESE MAPS ARE PREPARED ON THE BASIS OF INFORMATION COMPILED BY OTHERS. THEY ARE INTENDED TO REPRESENT THE RELATIVE LOCATION OF A POINT OR FEATURE WITH RESPECT TO OTHER POINTS OR FEATURES ON THE SAME MAP RATHER THAN THE ABSOLUTE OR TRUE GROUND COORDINATE BASED LOCATION OF MAP FEATURES. THE ENGINEER WILL NOT BE RESPONSIBLE FOR ANY SOURCE DOCUMENT ERRORS OR OMISSIONS IN THE INFORMATION COMPILED BY OTHERS WHICH HAVE BEEN INCORPORATED INTO THESE MAPS.



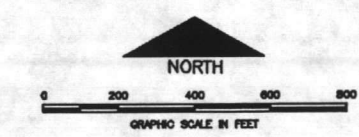
NO.	DESCRIPTION OF REVISION	DATE	INT.
DEPARTMENT OF THE NAVY MARINE CORPS BASE CAMP LEJEUNE, NORTH CAROLINA			
INDUSTRIAL WASTEWATER PRETREATMENT STUDY, PHASE I			
SHEET C-6 EXISTING CONDITIONS			
DATE:	SCALE: GRAPHIC	SHEET	OF 84





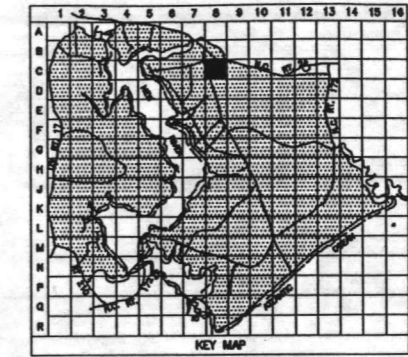
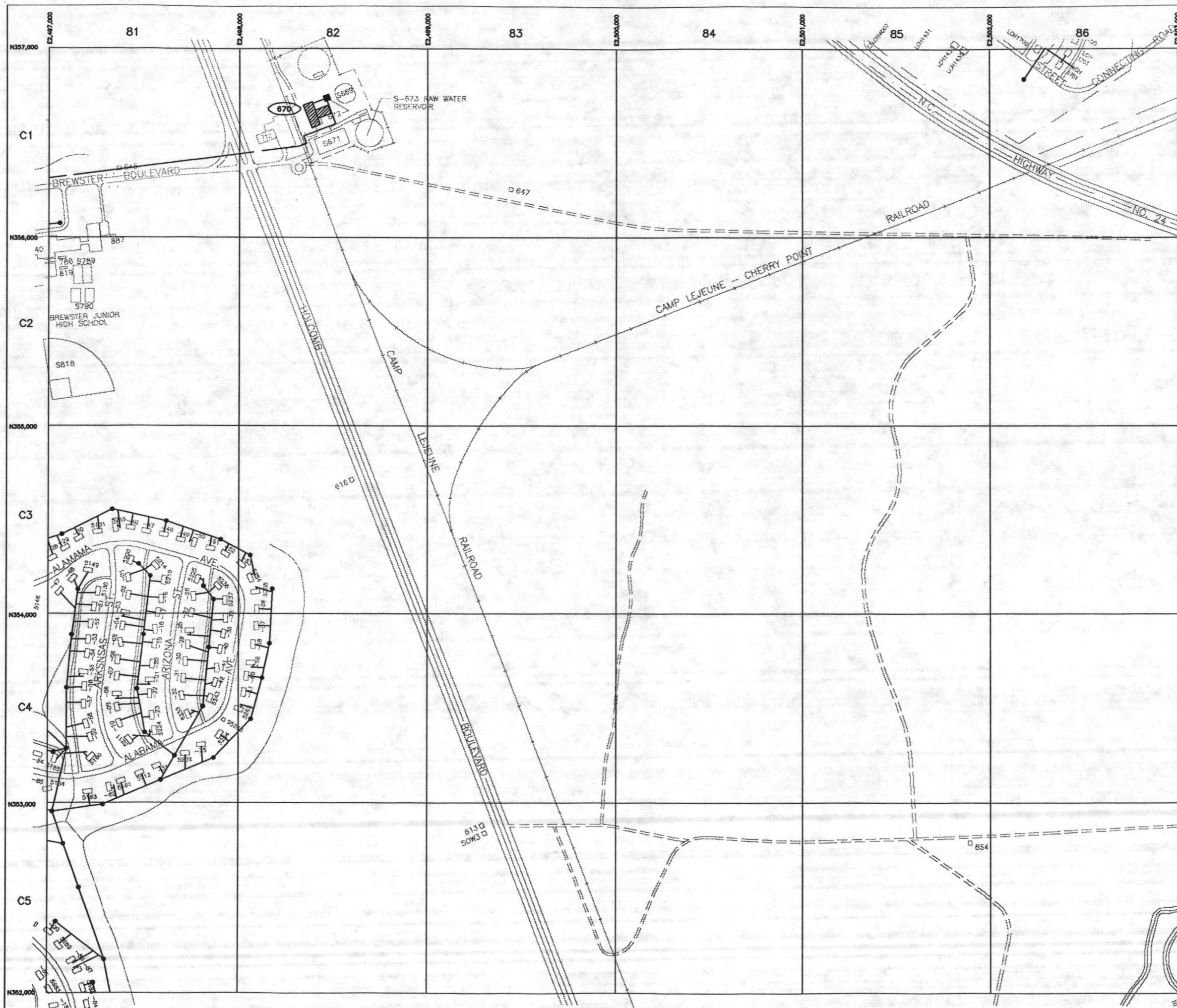
- LEGEND**
- BUILDINGS AND STRUCTURES
 - ROADS AND HIGHWAYS
 - ROADS (Unpaved)
 - FENCE
 - 5' CONTOUR (Source - USGS Maps)
 - RESERVATION BOUNDARY
 - HELICOPTER LANDING ZONE
 - SANITARY SEWER
 - DENOTES FACILITY VISITED DURING INDUSTRIAL WASTEWATER PRETREATMENT STUDY
 - DENOTES BUILDING NUMBER FROM PLANT ACCOUNT FACILITY LIST
 - MANHOLE

- NOTES:**
1. PLEASE REFER TO THE MASTER LIST FOR MORE INFORMATION ON EACH FACILITY SURVEYED. THE FACILITIES SURVEYED ARE LISTED IN AN ASCENDING ORDER ON THE MASTER LIST.
 2. THESE MAPS ARE PREPARED ON THE BASIS OF INFORMATION COMPILED BY OTHERS. THEY ARE INTENDED TO REPRESENT THE RELATIVE LOCATION OF A POINT OR FEATURE WITH RESPECT TO OTHER POINTS OR FEATURES ON THE SAME MAP RATHER THAN THE ABSOLUTE OR TRUE GROUND COORDINATE BASED LOCATION OF MAP FEATURES. THE ENGINEER WILL NOT BE RESPONSIBLE FOR ANY SOURCE DOCUMENT ERRORS OR OMISSIONS IN THE INFORMATION COMPILED BY OTHERS WHICH HAVE BEEN INCORPORATED INTO THESE MAPS.



NO.	DESCRIPTION OF REVISION	DATE	INT.
DEPARTMENT OF THE NAVY MARINE CORPS BASE CAMP LEJEUNE, NORTH CAROLINA			
INDUSTRIAL WASTEWATER PRETREATMENT STUDY, PHASE I			
SHEET C-7			
EXISTING CONDITIONS			
DATE:	SCALE: GRAPHIC	SHEET	OF



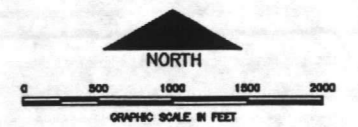


LEGEND


- BUILDINGS AND STRUCTURES
- ROADS AND HIGHWAYS
- ROADS (Unpaved)
- FENCE
- 5' CONTOUR (Source - USGS Maps)
- RESERVATION BOUNDARY
- HELICOPTER LANDING ZONE
- SANITARY SEWER
- DENOTES FACILITY VISITED DURING INDUSTRIAL WASTEWATER PRETREATMENT STUDY
- DENOTES BUILDING NUMBER FROM PLANT ACCOUNT FACILITY LIST
- MANHOLE

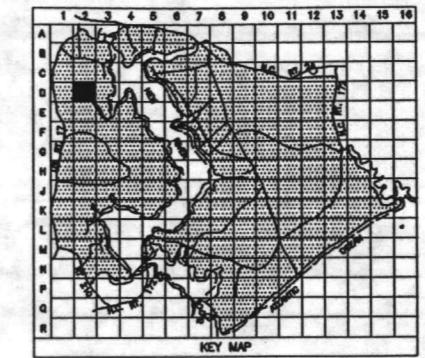
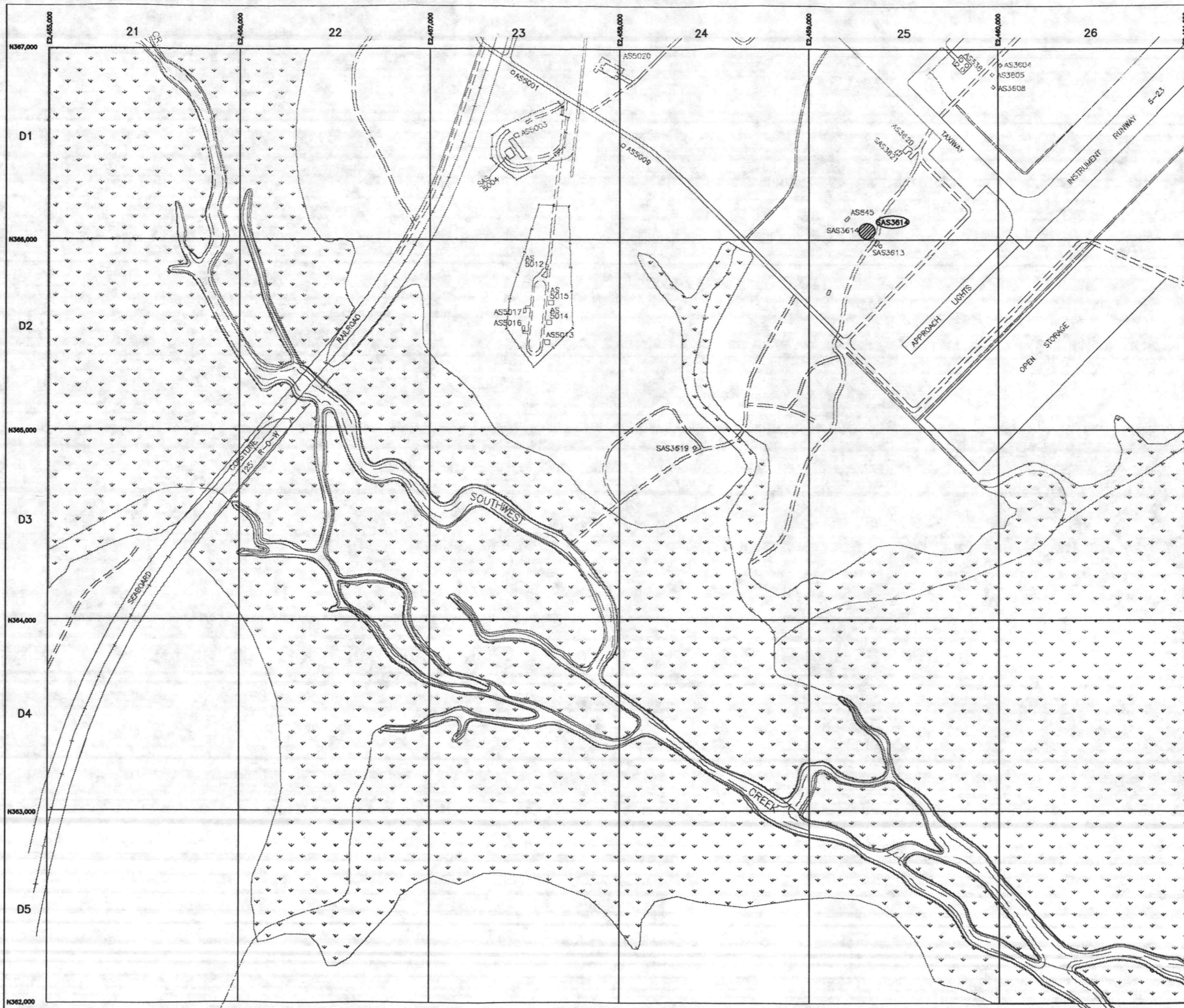
NOTES:

1. PLEASE REFER TO THE MASTER LIST FOR MORE INFORMATION ON EACH FACILITY SURVEYED. THE FACILITIES SURVEYED ARE LISTED IN AN ASCENDING ORDER ON THE MASTER LIST.
2. THESE MAPS ARE PREPARED ON THE BASIS OF INFORMATION COMPILED BY OTHERS. THEY ARE INTENDED TO REPRESENT THE RELATIVE LOCATION OF A POINT OR FEATURE WITH RESPECT TO OTHER POINTS OR FEATURES ON THE SAME MAP RATHER THAN THE ABSOLUTE OR TRUE GROUND COORDINATE BASED LOCATION OF MAP FEATURES. THE ENGINEER WILL NOT BE RESPONSIBLE FOR ANY SOURCE DOCUMENT ERRORS OR OMISSIONS IN THE INFORMATION COMPILED BY OTHERS WHICH HAVE BEEN INCORPORATED INTO THESE MAPS.



NO.	DESCRIPTION OF REVISION	DATE	INT.
DEPARTMENT OF THE NAVY MARINE CORPS BASE CAMP LEJEUNE, NORTH CAROLINA			
INDUSTRIAL WASTEWATER PRETREATMENT STUDY, PHASE I SHEET C-8 EXISTING CONDITIONS			
DATE:	SCALE: GRAPHIC	SHEET	OF 84






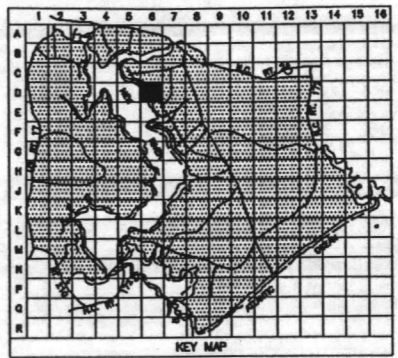
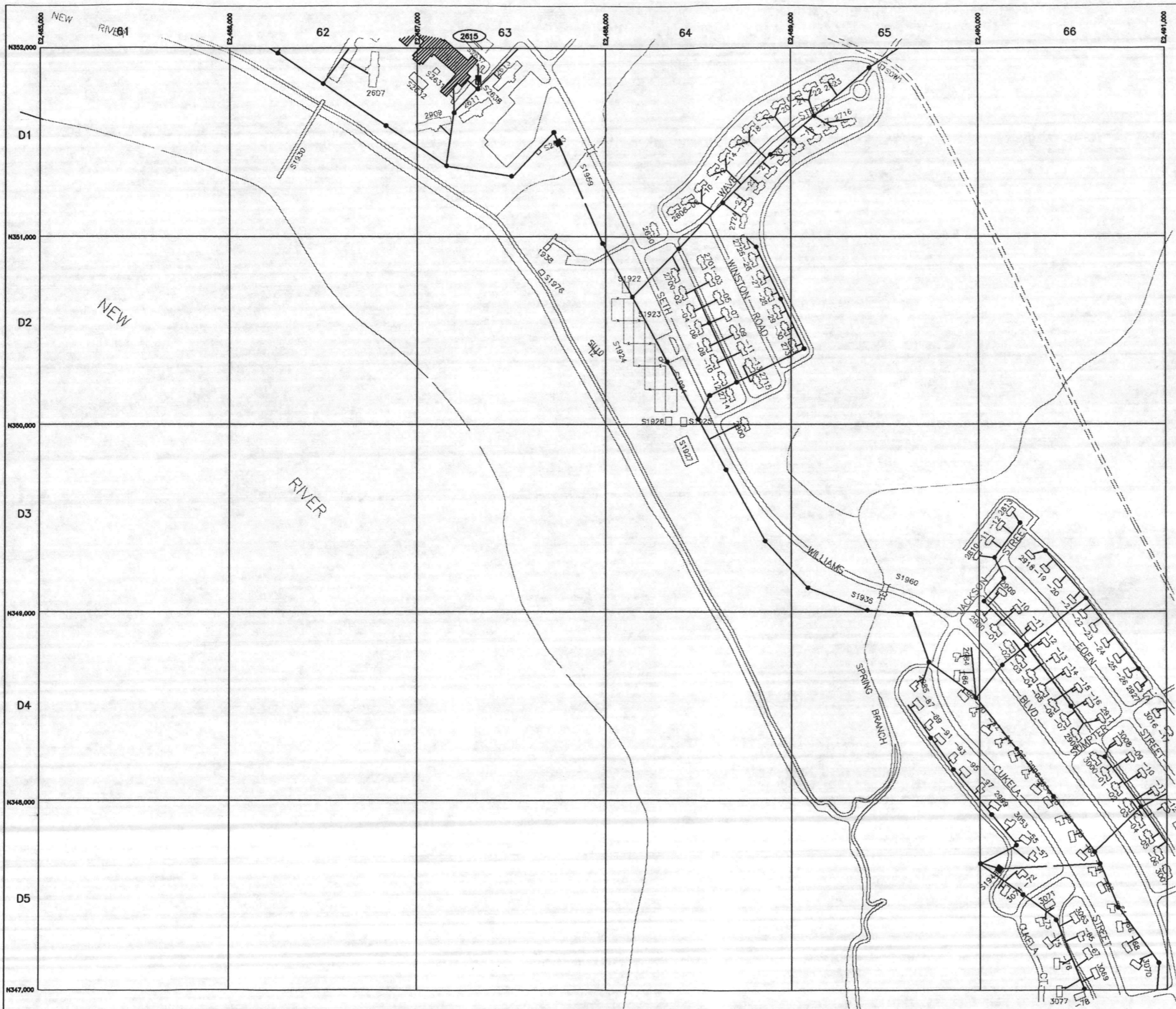
- LEGEND**
- BUILDINGS AND STRUCTURES
 - ROADS AND HIGHWAYS
 - ROADS (Unpaved)
 - FENCE
 - 5' CONTOUR (Source - USGS Maps)
 - RESERVATION BOUNDARY
 - HELICOPTER LANDING ZONE
 - SANITARY SEWER
 - DENOTES FACILITY VISITED DURING INDUSTRIAL WASTEWATER PRETREATMENT STUDY
 - DENOTES BUILDING NUMBER FROM PLANT ACCOUNT FACILITY LIST
 - MANHOLE

- NOTES:**
1. PLEASE REFER TO THE MASTER LIST FOR MORE INFORMATION ON EACH FACILITY SURVEYED. THE FACILITIES SURVEYED ARE LISTED IN AN ASCENDING ORDER ON THE MASTER LIST.
 2. THESE MAPS ARE PREPARED ON THE BASIS OF INFORMATION COMPILED BY OTHERS. THEY ARE INTENDED TO REPRESENT THE RELATIVE LOCATION OF A POINT OR FEATURE WITH RESPECT TO OTHER POINTS OR FEATURES ON THE SAME MAP RATHER THAN THE ABSOLUTE OR TRUE GROUND COORDINATE BASED LOCATION OF MAP FEATURES. THE ENGINEER WILL NOT BE RESPONSIBLE FOR ANY SOURCE DOCUMENT ERRORS OR OMISSIONS IN THE INFORMATION COMPILED BY OTHERS WHICH HAVE BEEN INCORPORATED INTO THESE MAPS.



NO.	DESCRIPTION OF REVISION	DATE	BY.
DEPARTMENT OF THE NAVY MARINE CORPS BASE CAMP LEJEUNE, NORTH CAROLINA			
INDUSTRIAL WASTEWATER PRETREATMENT STUDY, PHASE I SHEET D-2 EXISTING CONDITIONS			
DATE:	SCALE: GRAPHIC	SHEET	OF 84



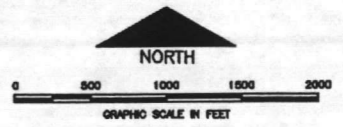


LEGEND

- BUILDINGS AND STRUCTURES
- ROADS AND HIGHWAYS
- ROADS (Unpaved)
- FENCE
- 5' CONTOUR (Source - USGS Maps)
- RESERVATION BOUNDARY
- HELICOPTER LANDING ZONE
- SANITARY SEWER
- DENOTES FACILITY VISITED DURING INDUSTRIAL WASTEWATER PRETREATMENT STUDY
- DENOTES BUILDING NUMBER FROM PLANT ACCOUNT FACILITY LIST
- MANHOLE

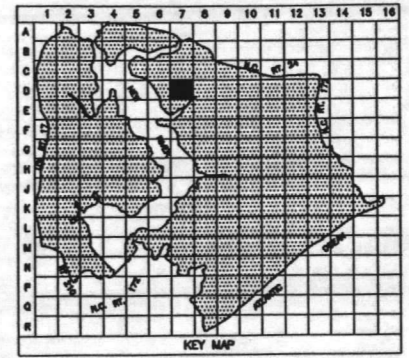
NOTES:

1. PLEASE REFER TO THE MASTER LIST FOR MORE INFORMATION ON EACH FACILITY SURVEYED. THE FACILITIES SURVEYED ARE LISTED IN AN ASCENDING ORDER ON THE MASTER LIST.
2. THESE MAPS ARE PREPARED ON THE BASIS OF INFORMATION COMPILED BY OTHERS. THEY ARE INTENDED TO REPRESENT THE RELATIVE LOCATION OF A POINT OR FEATURE WITH RESPECT TO OTHER POINTS OR FEATURES ON THE SAME MAP RATHER THAN THE ABSOLUTE OR TRUE GROUND COORDINATE BASED LOCATION OF MAP FEATURES. THE ENGINEER WILL NOT BE RESPONSIBLE FOR ANY SOURCE DOCUMENT ERRORS OR OMISSIONS IN THE INFORMATION COMPILED BY OTHERS WHICH HAVE BEEN INCORPORATED INTO THESE MAPS.



NO.	DESCRIPTION OF REVISION	DATE	INT.
DEPARTMENT OF THE NAVY MARINE CORPS BASE CAMP LEJEUNE, NORTH CAROLINA			
INDUSTRIAL WASTEWATER PRETREATMENT STUDY, PHASE I			
SHEET D-6 EXISTING CONDITIONS			
DATE:	SCALE: GRAPHIC	SHEET	OF 84






LEGEND


- BUILDINGS AND STRUCTURES
- ROADS AND HIGHWAYS
- ROADS (Unpaved)
- FENCE
- 5' CONTOUR (Source - USGS Maps)
- RESERVATION BOUNDARY
- HELICOPTER LANDING ZONE
- SANITARY SEWER
- DENOTES FACILITY VISITED DURING INDUSTRIAL WASTEWATER PRETREATMENT STUDY
- DENOTES BUILDING NUMBER FROM PLANT ACCOUNT FACILITY LIST
- MANHOLE

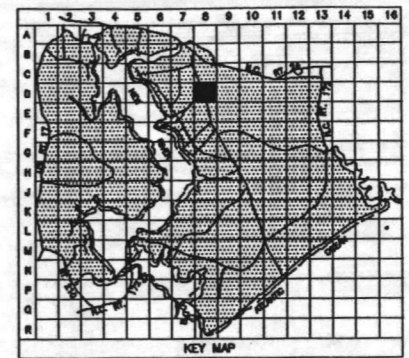
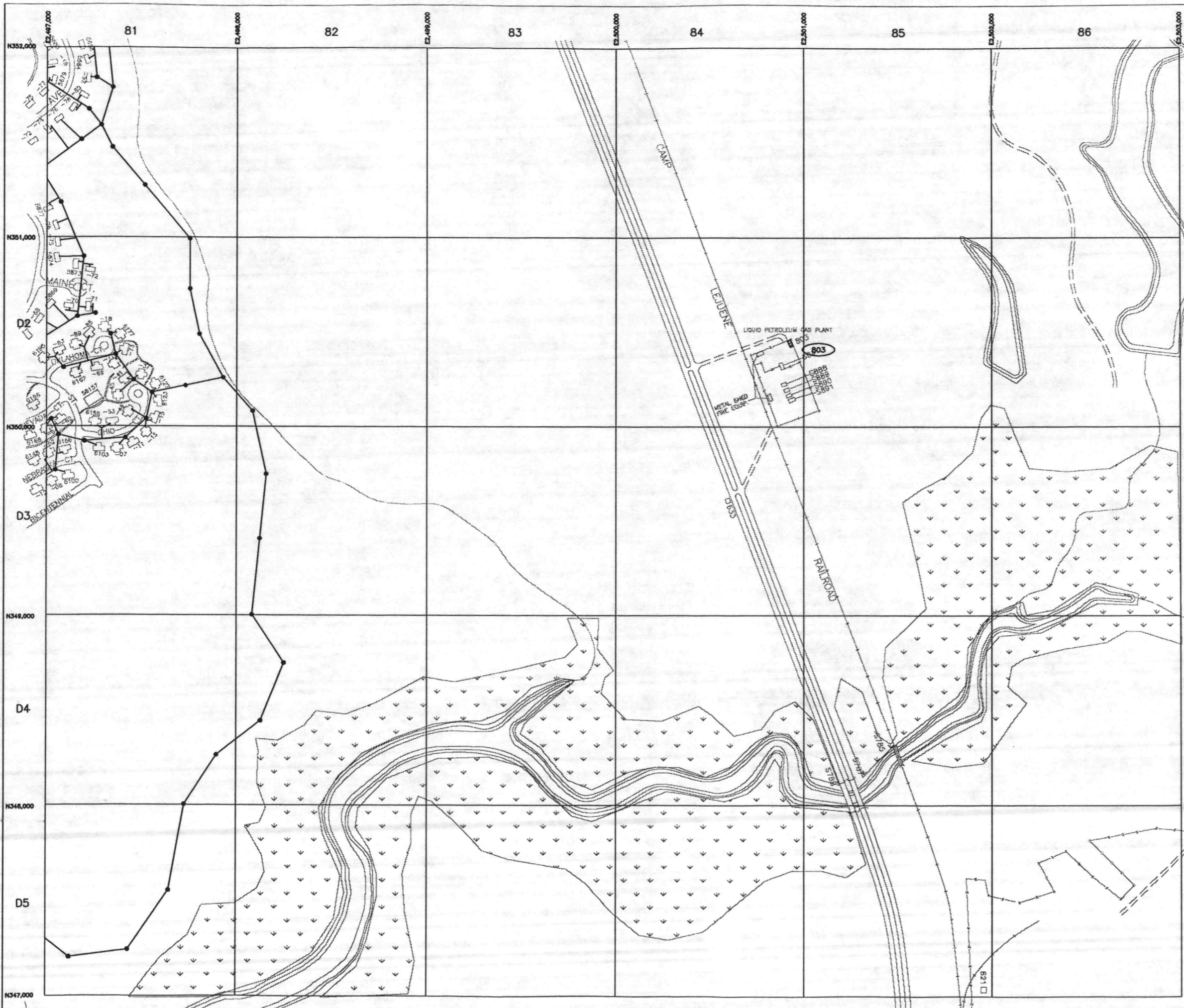
NOTES:

1. PLEASE REFER TO THE MASTER LIST FOR MORE INFORMATION ON EACH FACILITY SURVEYED. THE FACILITIES SURVEYED ARE LISTED IN AN ASCENDING ORDER ON THE MASTER LIST.
2. THESE MAPS ARE PREPARED ON THE BASIS OF INFORMATION COMPILED BY OTHERS. THEY ARE INTENDED TO REPRESENT THE RELATIVE LOCATION OF A POINT OR FEATURE WITH RESPECT TO OTHER POINTS OR FEATURES ON THE SAME MAP RATHER THAN THE ABSOLUTE OR TRUE GROUND COORDINATE BASED LOCATION OF MAP FEATURES. THE ENGINEER WILL NOT BE RESPONSIBLE FOR ANY SOURCE DOCUMENT ERRORS OR OMISSIONS IN THE INFORMATION COMPILED BY OTHERS WHICH HAVE BEEN INCORPORATED INTO THESE MAPS.



NO.	DESCRIPTION OF REVISION	DATE	INT.
DEPARTMENT OF THE NAVY MARINE CORPS BASE CAMP LEJEUNE, NORTH CAROLINA			
INDUSTRIAL WASTEWATER PRETREATMENT STUDY, PHASE I SHEET D-7 EXISTING CONDITIONS			
DATE	SCALE: GRAPHIC	SHEET	OF






LEGEND

- BUILDINGS AND STRUCTURES
- ROADS AND HIGHWAYS
- ROADS (Unpaved)
- FENCE
- 5' CONTOUR (Source - USGS Maps)
- RESERVATION BOUNDARY
- HELICOPTER LANDING ZONE
- SANITARY SEWER
- DENOTES FACILITY VISITED DURING INDUSTRIAL WASTEWATER PRETREATMENT STUDY
- DENOTES BUILDING NUMBER FROM PLANT ACCOUNT FACILITY LIST
- MANHOLE

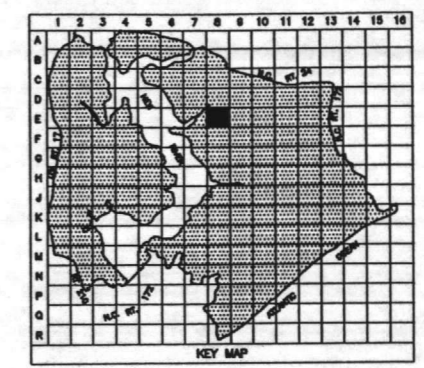
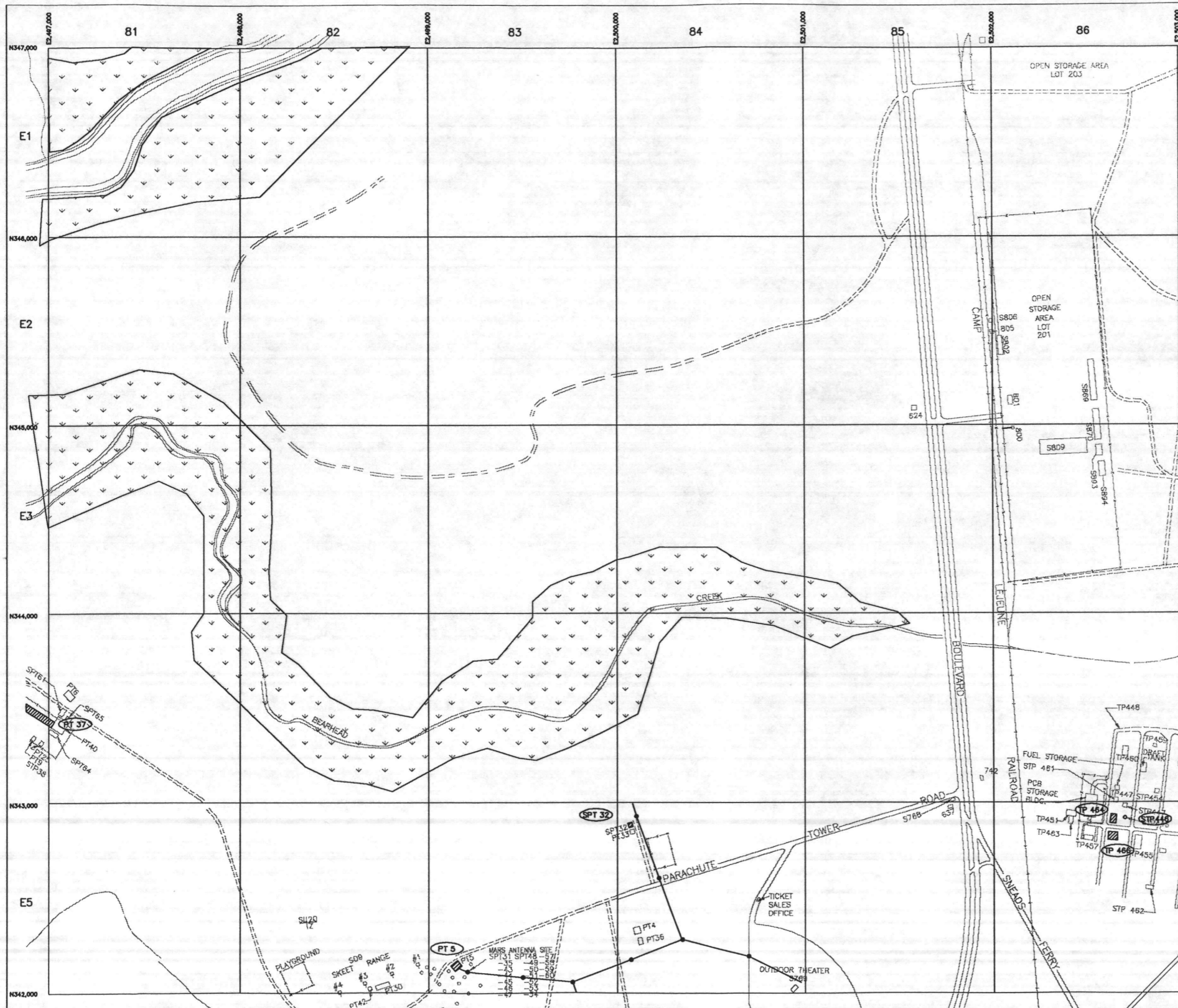
NOTES:

1. PLEASE REFER TO THE MASTER LIST FOR MORE INFORMATION ON EACH FACILITY SURVEYED. THE FACILITIES SURVEYED ARE LISTED IN AN ASCENDING ORDER ON THE MASTER LIST.
2. THESE MAPS ARE PREPARED ON THE BASIS OF INFORMATION COMPILED BY OTHERS. THEY ARE INTENDED TO REPRESENT THE RELATIVE LOCATION OF A POINT OR FEATURE WITH RESPECT TO OTHER POINTS OR FEATURES ON THE SAME MAP RATHER THAN THE ABSOLUTE OR TRUE GROUND COORDINATE BASED LOCATION OF MAP FEATURES. THE ENGINEER WILL NOT BE RESPONSIBLE FOR ANY SOURCE DOCUMENT ERRORS OR OMISSIONS IN THE INFORMATION COMPILED BY OTHERS WHICH HAVE BEEN INCORPORATED INTO THESE MAPS.



NO.	DESCRIPTION OF REVISION	DATE	INT.
DEPARTMENT OF THE NAVY MARINE CORPS BASE CAMP LEJEUNE, NORTH CAROLINA			
INDUSTRIAL WASTEWATER PRETREATMENT STUDY, PHASE I SHEET D-8 EXISTING CONDITIONS			
DATE:	SCALE: GRAPHIC	SHEET	OF 84



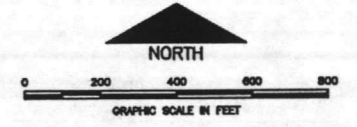


LEGEND


- BUILDINGS AND STRUCTURES
- ROADS AND HIGHWAYS
- ROADS (Unpaved)
- FENCE
- 5' CONTOUR (Source - USGS Maps)
- RESERVATION BOUNDARY
- HELICOPTER LANDING ZONE
- SANITARY SEWER
- DENOTES FACILITY VISITED DURING INDUSTRIAL WASTEWATER PRETREATMENT STUDY
- DENOTES BUILDING NUMBER FROM PLANT ACCOUNT FACILITY LIST
- MANHOLE

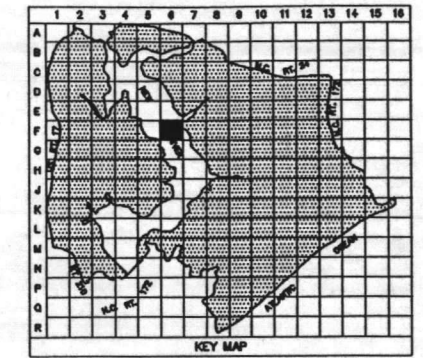
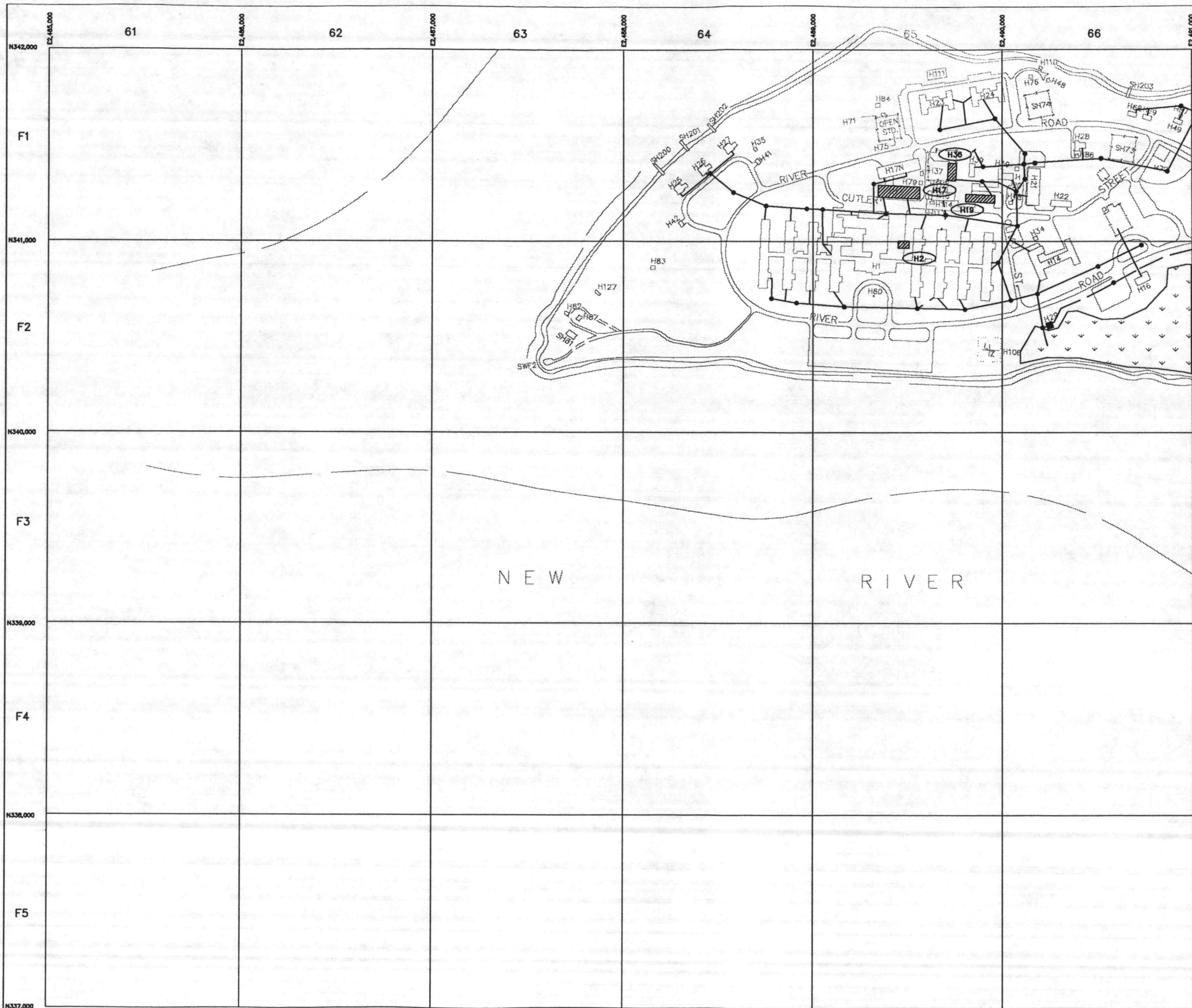
NOTES:

1. PLEASE REFER TO THE MASTER LIST FOR MORE INFORMATION ON EACH FACILITY SURVEYED. THE FACILITIES SURVEYED ARE LISTED IN AN ASCENDING ORDER ON THE MASTER LIST.
2. THESE MAPS ARE PREPARED ON THE BASIS OF INFORMATION COMPILED BY OTHERS. THEY ARE INTENDED TO REPRESENT THE RELATIVE LOCATION OF A POINT OR FEATURE WITH RESPECT TO OTHER POINTS OR FEATURES ON THE SAME MAP (RATHER THAN THE ABSOLUTE OR TRUE GROUND COORDINATE BASED LOCATION OF MAP FEATURES). THE ENGINEER WILL NOT BE RESPONSIBLE FOR ANY SOURCE DOCUMENT ERRORS OR OMISSIONS IN THE INFORMATION COMPILED BY OTHERS WHICH HAVE BEEN INCORPORATED INTO THESE MAPS.



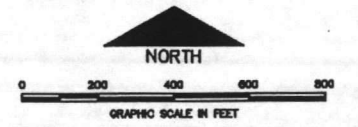
NO.	DESCRIPTION OF REVISION	DATE	BY.
DEPARTMENT OF THE NAVY MARINE CORPS BASE CAMP LEJEUNE, NORTH CAROLINA			
INDUSTRIAL WASTEWATER TREATMENT STUDY, PHASE I			
SHEET E-8 EXISTING CONDITIONS			
DATE:	SCALE: GRAPHIC	SHEET	OF





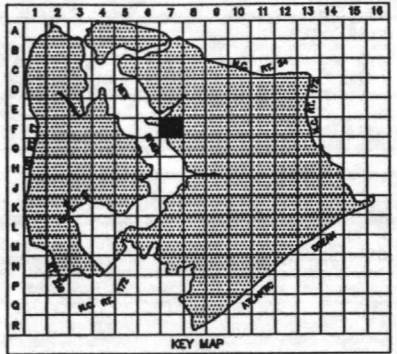
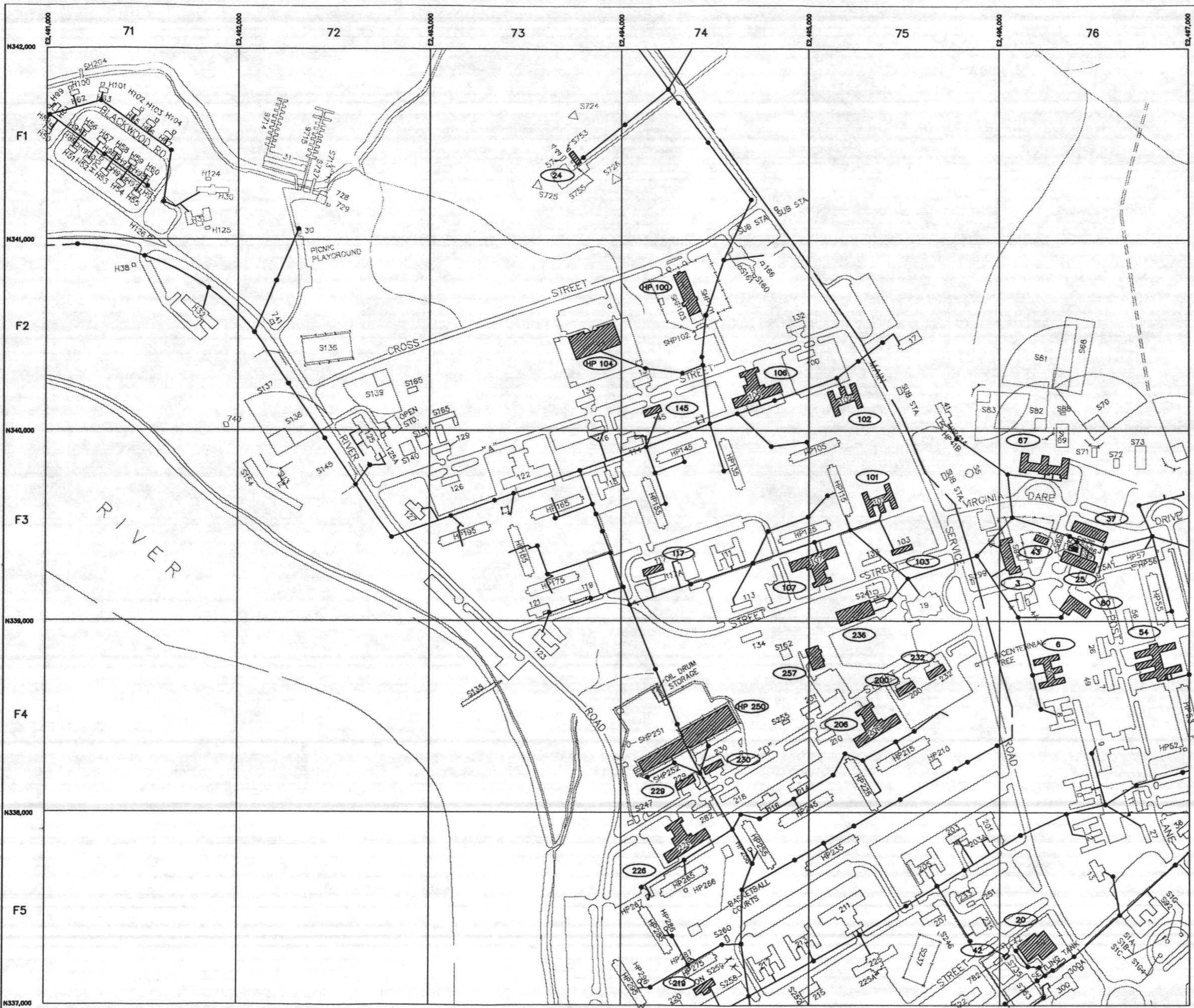
- LEGEND**
- BUILDINGS AND STRUCTURES
 - ROADS AND HIGHWAYS
 - ROADS (Unpaved)
 - FENCE
 - 5' CONTOUR (Source - USGS Maps)
 - RESERVATION BOUNDARY
 - HELICOPTER LANDING ZONE
 - SANITARY SEWER
 - DENOTES FACILITY VISITED DURING INDUSTRIAL WASTEWATER PRETREATMENT STUDY
 - DENOTES BUILDING NUMBER FROM PLANT ACCOUNT FACILITY LIST
 - MANHOLE

- NOTES:**
1. PLEASE REFER TO THE MASTER LIST FOR MORE INFORMATION ON EACH FACILITY SURVEYED. THE FACILITIES SURVEYED ARE LISTED IN AN ASCENDING ORDER ON THE MASTER LIST.
 2. THESE MAPS ARE PREPARED ON THE BASIS OF INFORMATION COMPILED BY OTHERS. THEY ARE INTENDED TO REPRESENT THE RELATIVE LOCATION OF A POINT OR FEATURE WITH RESPECT TO OTHER POINTS OR FEATURES ON THE SAME MAP RATHER THAN THE ABSOLUTE OR TRUE GROUND COORDINATE BASED LOCATION OF MAP FEATURES. THE ENGINEER WILL NOT BE RESPONSIBLE FOR ANY SOURCE DOCUMENT ERRORS OR OMISSIONS IN THE INFORMATION COMPILED BY OTHERS WHICH HAVE BEEN INCORPORATED INTO THESE MAPS.



NO.	DESCRIPTION OF REVISION	DATE	INT.
DEPARTMENT OF THE NAVY MARINE CORPS BASE CAMP LEJUNE, NORTH CAROLINA INDUSTRIAL WASTEWATER PRETREATMENT STUDY, PHASE I SHEET F-6 EXISTING CONDITIONS			
DATE:	SCALE: GRAPHIC	SHEET	OF

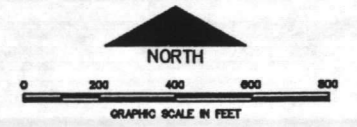





LEGEND

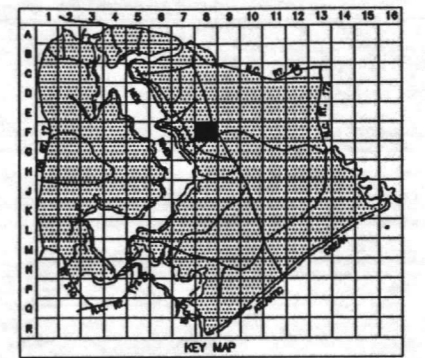
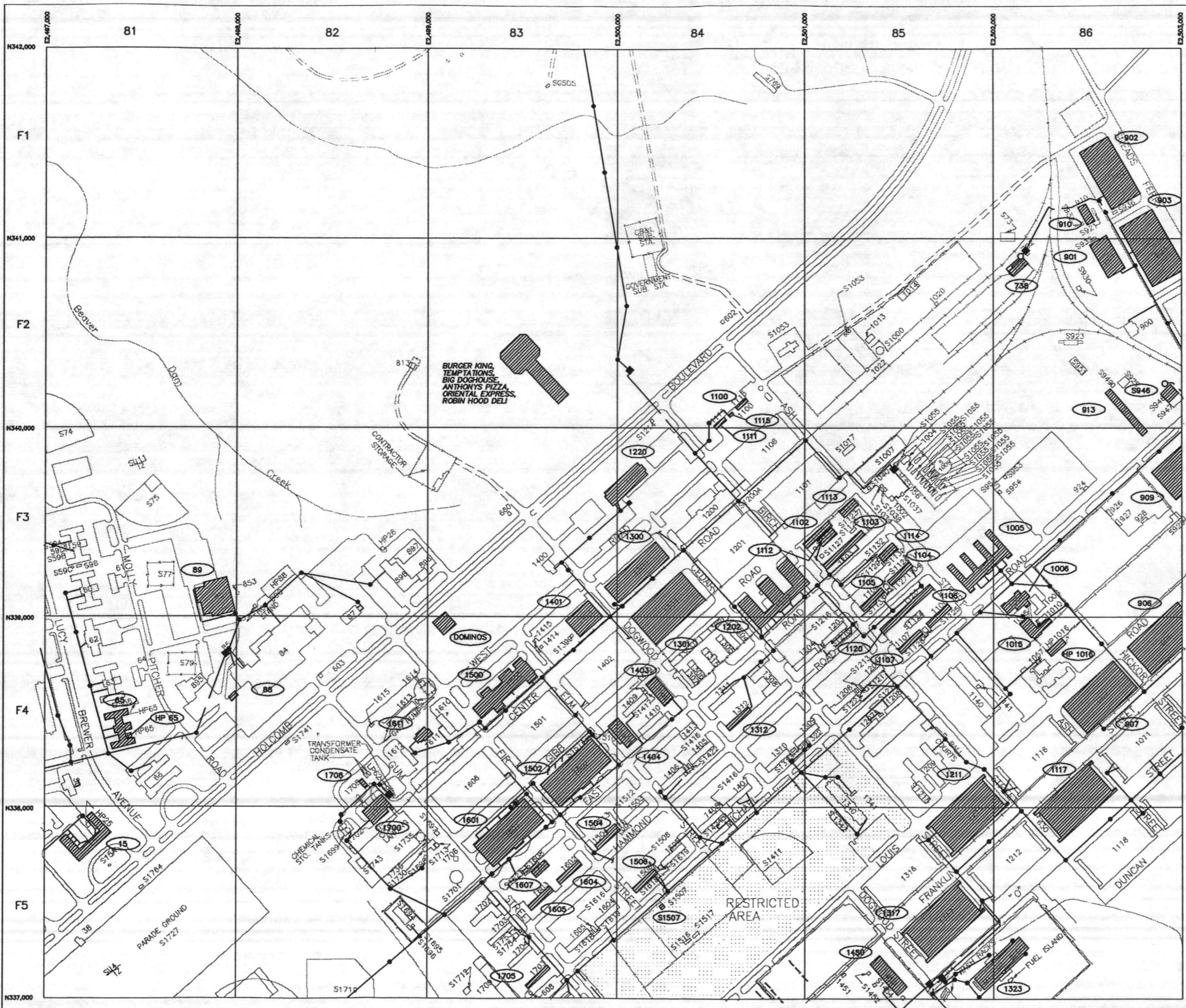
- ▭ BUILDINGS AND STRUCTURES
- ══ ROADS AND HIGHWAYS
- ROADS (Unpaved)
- x- FENCE
- - - 5' CONTOUR (Source - USGS Maps)
- - - RESERVATION BOUNDARY
- SL 15 HELICOPTER LANDING ZONE
- - - SANITARY SEWER
- ▨ DENOTES FACILITY VISITED DURING INDUSTRIAL WASTEWATER PRETREATMENT STUDY
- TC 611 DENOTES BUILDING NUMBER FROM PLANT ACCOUNT FACILITY LIST
- MANHOLE

- NOTES:**
1. PLEASE REFER TO THE MASTER LIST FOR MORE INFORMATION ON EACH FACILITY SURVEYED. THE FACILITIES SURVEYED ARE LISTED IN AN ASCENDING ORDER ON THE MASTER LIST.
 2. THESE MAPS ARE PREPARED ON THE BASIS OF INFORMATION COMPILED BY OTHERS. THEY ARE INTENDED TO REPRESENT THE RELATIVE LOCATION OF A POINT OR FEATURE WITH RESPECT TO OTHER POINTS OR FEATURES ON THE SAME MAP RATHER THAN THE ABSOLUTE OR TRUE GROUND COORDINATE BASED LOCATION OF MAP FEATURES. THE ENGINEER WILL NOT BE RESPONSIBLE FOR ANY SOURCE DOCUMENT ERRORS OR OMISSIONS IN THE INFORMATION COMPILED BY OTHERS WHICH HAVE BEEN INCORPORATED INTO THESE MAPS.



NO.	DESCRIPTION OF REVISION	DATE	INT.
DEPARTMENT OF THE NAVY MARINE CORPS BASE CAMP LEJEUNE, NORTH CAROLINA INDUSTRIAL WASTEWATER PRETREATMENT STUDY, PHASE I SHEET F-7 EXISTING CONDITIONS			
DATE	SCALE: GRAPHIC	SHEET	OF



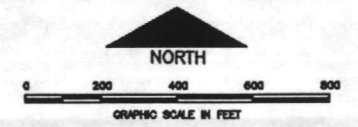


LEGEND


- BUILDINGS AND STRUCTURES
- ROADS AND HIGHWAYS
- ROADS (Unpaved)
- FENCE
- 5' CONTOUR (Source - USGS Maps)
- RESERVATION BOUNDARY
- HELICOPTER LANDING ZONE
- SANITARY SEWER
- DENOTES FACILITY VISITED DURING INDUSTRIAL WASTEWATER PRETREATMENT STUDY
- DENOTES BUILDING NUMBER FROM PLANT ACCOUNT FACILITY LIST
- MANHOLE

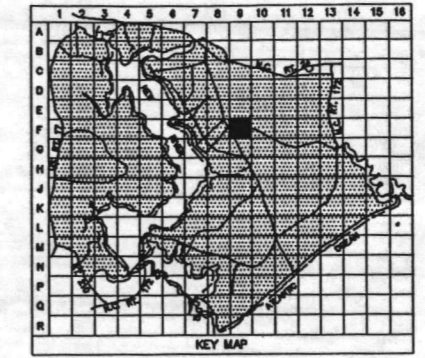
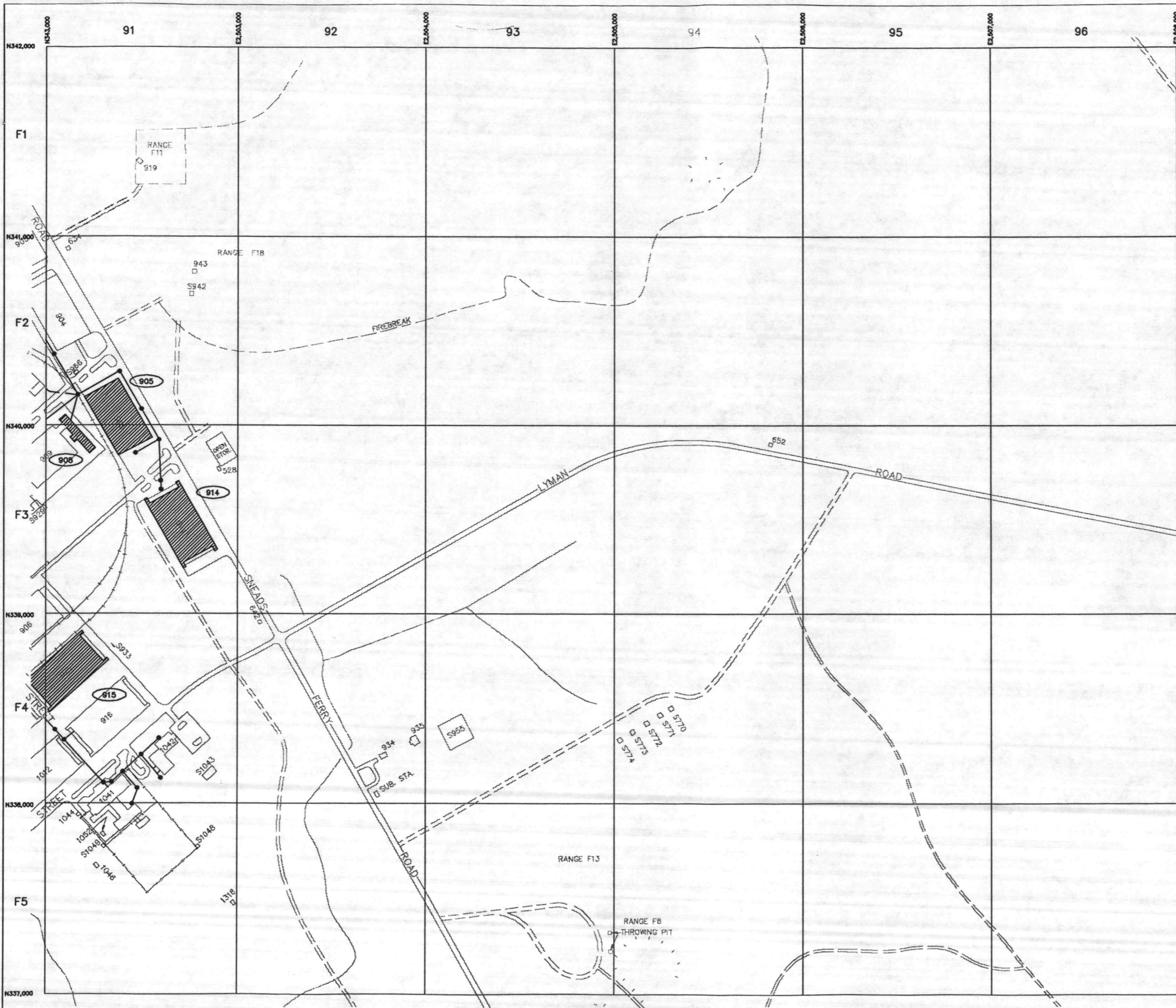
NOTES:

1. PLEASE REFER TO THE MASTER LIST FOR MORE INFORMATION ON EACH FACILITY SURVEYED. THE FACILITIES SURVEYED ARE LISTED IN AN ASCENDING ORDER ON THE MASTER LIST.
2. THESE MAPS ARE PREPARED ON THE BASIS OF INFORMATION COMPILED BY OTHERS. THEY ARE INTENDED TO REPRESENT THE RELATIVE LOCATION OF A POINT OR FEATURE WITH RESPECT TO OTHER POINTS OR FEATURES ON THE SAME MAP RATHER THAN THE ABSOLUTE OR TRUE GROUND COORDINATE BASED LOCATION OF MAP FEATURES. THE ENGINEER WILL NOT BE RESPONSIBLE FOR ANY SOURCE DOCUMENT ERRORS OR OMISSIONS IN THE INFORMATION COMPILED BY OTHERS WHICH HAVE BEEN INCORPORATED INTO THESE MAPS.



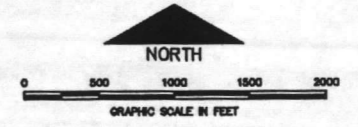
NO.	DESCRIPTION OF REVISION	DATE	INT.
DEPARTMENT OF THE NAVY MARINE CORPS BASE CAMP LEJEUNE, NORTH CAROLINA			
INDUSTRIAL WASTEWATER PRETREATMENT STUDY, PHASE I			
SHEET F-8 EXISTING CONDITIONS			
DATE	SCALE: GRAPHIC	SHEET	OF





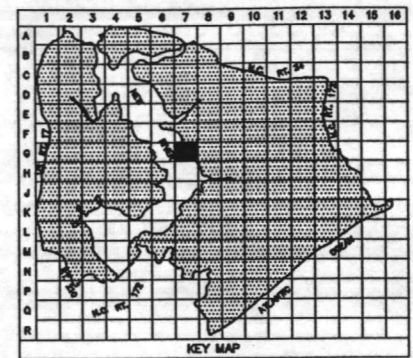
- LEGEND**
- BUILDINGS AND STRUCTURES
 - ROADS AND HIGHWAYS
 - ROADS (Unpaved)
 - FENCE
 - 5' CONTOUR (Source - USGS Maps)
 - RESERVATION BOUNDARY
 - HELICOPTER LANDING ZONE
 - SANITARY SEWER
 - DENOTES FACILITY VISITED DURING INDUSTRIAL WASTEWATER PRETREATMENT STUDY
 - DENOTES BUILDING NUMBER FROM PLANT ACCOUNT FACILITY LIST
 - MANHOLE

- NOTES:**
1. PLEASE REFER TO THE MASTER LIST FOR MORE INFORMATION ON EACH FACILITY SURVEYED. THE FACILITIES SURVEYED ARE LISTED IN AN ASCENDING ORDER ON THE MASTER LIST.
 2. THESE MAPS ARE PREPARED ON THE BASIS OF INFORMATION COMPILED BY OTHERS. THEY ARE INTENDED TO REPRESENT THE RELATIVE LOCATION OF A POINT OR FEATURE WITH RESPECT TO OTHER POINTS OR FEATURES ON THE SAME MAP RATHER THAN THE ABSOLUTE OR TRUE GROUND COORDINATE BASED LOCATION OF MAP FEATURES. THE ENGINEER WILL NOT BE RESPONSIBLE FOR ANY SOURCE DOCUMENT ERRORS OR OMISSIONS IN THE INFORMATION COMPILED BY OTHERS WHICH HAVE BEEN INCORPORATED INTO THESE MAPS.



NO.	DESCRIPTION OF REVISION	DATE	INT.
DEPARTMENT OF THE NAVY MARINE CORPS BASE CAMP LEJEUNE, NORTH CAROLINA			
INDUSTRIAL WASTEWATER PRETREATMENT STUDY, PHASE I			
SHEET F-9			
EXISTING CONDITIONS			
DATE:	SCALE: GRAPHIC	SHEET	OF 84



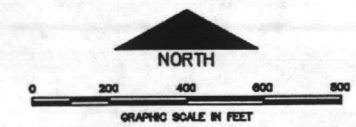


LEGEND

- BUILDINGS AND STRUCTURES
- ROADS AND HIGHWAYS
- ROADS (Unpaved)
- FENCE
- 5' CONTOUR (Source - USGS Maps)
- RESERVATION BOUNDARY
- HELICOPTER LANDING ZONE
- SANITARY SEWER
- DENOTES FACILITY VISITED DURING INDUSTRIAL WASTEWATER PRETREATMENT STUDY
- DENOTES BUILDING NUMBER FROM PLANT ACCOUNT FACILITY LIST
- MANHOLE

NOTES:

1. PLEASE REFER TO THE MASTER LIST FOR MORE INFORMATION ON EACH FACILITY SURVEYED. THE FACILITIES SURVEYED ARE LISTED IN AN ASCENDING ORDER ON THE MASTER LIST.
2. THESE MAPS ARE PREPARED ON THE BASIS OF INFORMATION COMPILED BY OTHERS. THEY ARE INTENDED TO REPRESENT THE RELATIVE LOCATION OF A POINT OR FEATURE WITH RESPECT TO OTHER POINTS OR FEATURES ON THE SAME MAP RATHER THAN THE ABSOLUTE OR TRUE GROUND COORDINATE BASED LOCATION OF MAP FEATURES. THE ENGINEER WILL NOT BE RESPONSIBLE FOR ANY SOURCE DOCUMENT ERRORS OR OMISSIONS IN THE INFORMATION COMPILED BY OTHERS WHICH HAVE BEEN INCORPORATED INTO THESE MAPS.

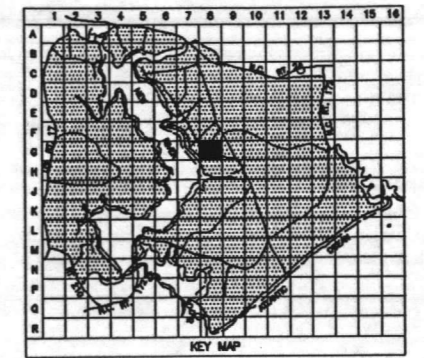
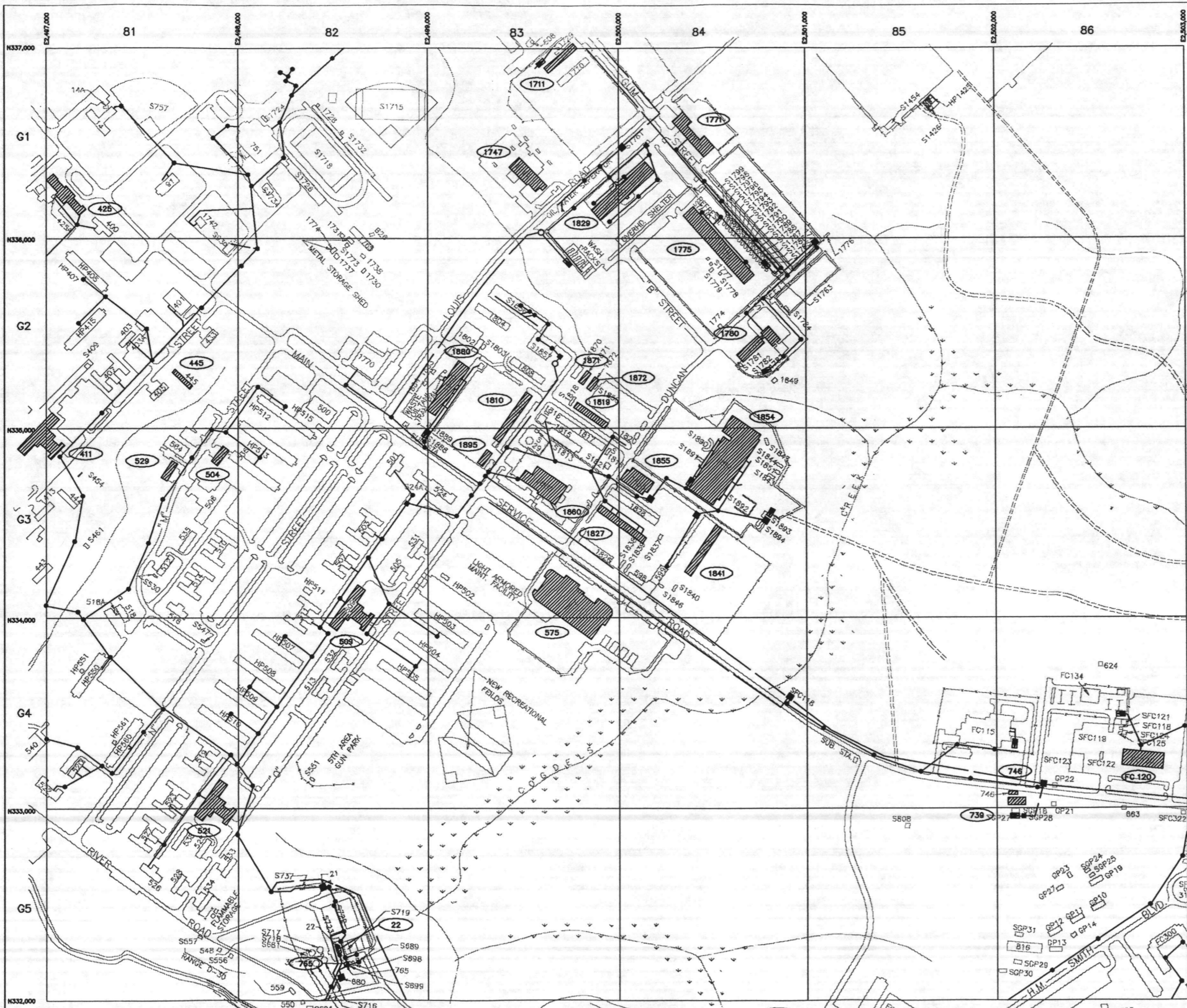


NO.	DESCRIPTION OF REVISION	DATE	INT.

DEPARTMENT OF THE NAVY
 MARINE CORPS BASE
 CAMP LEJEUNE, NORTH CAROLINA
**INDUSTRIAL WASTEWATER
 PRETREATMENT STUDY, PHASE I**
SHEET G-7
 EXISTING CONDITIONS

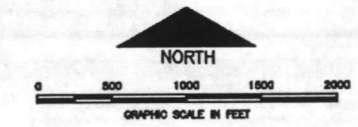
DATE	SCALE GRAPHIC	SHEET	OF
------	---------------	-------	----






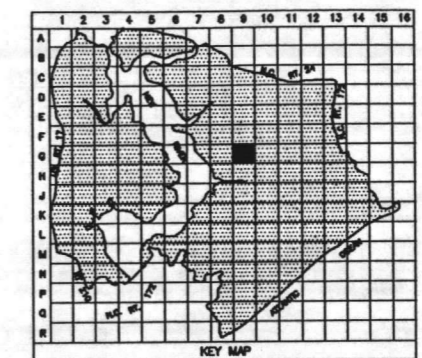
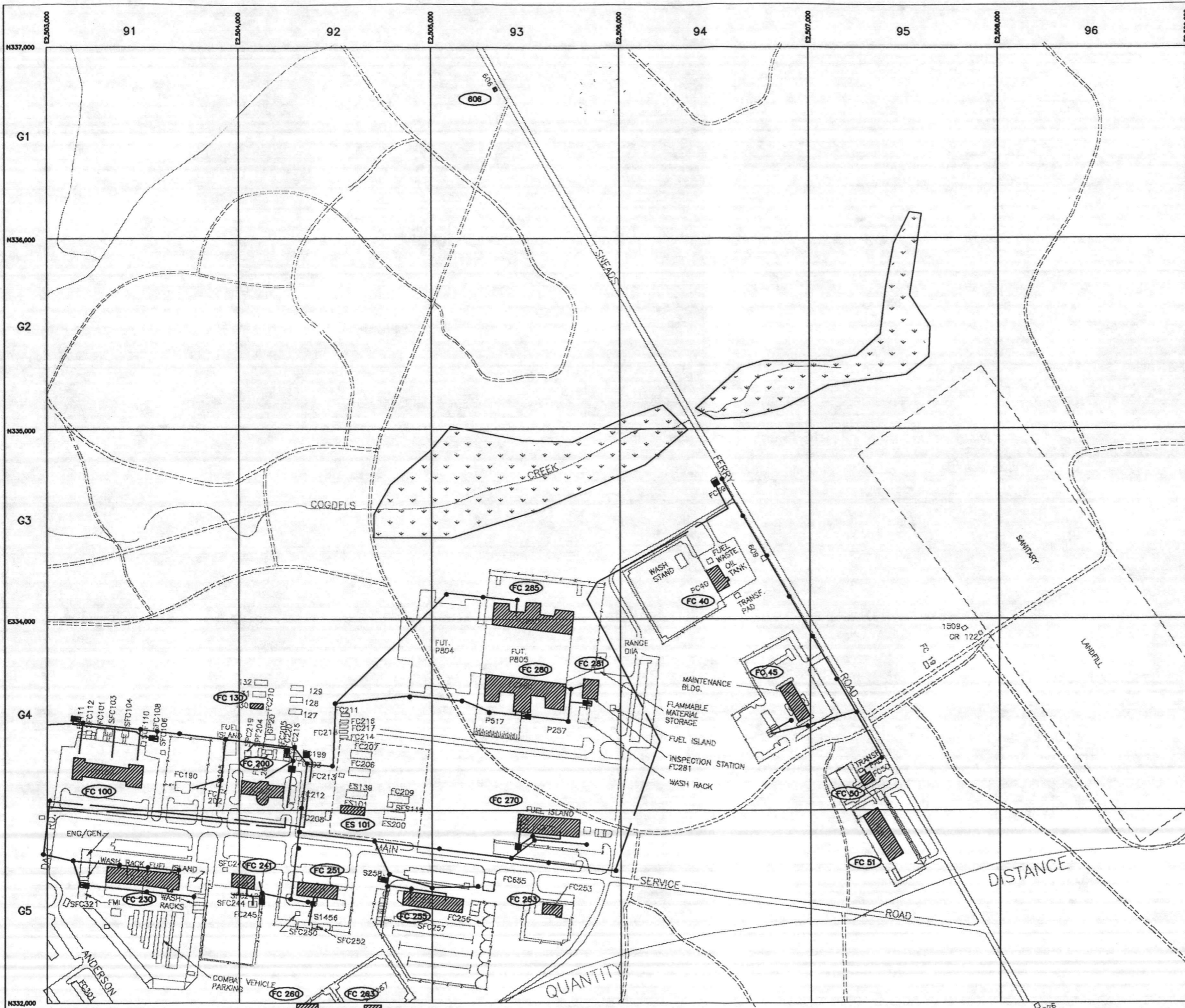
- LEGEND**
- ▭ BUILDINGS AND STRUCTURES
 - ROADS AND HIGHWAYS
 - - - ROADS (Unpaved)
 - x- FENCE
 - 5' CONTOUR (Source - USGS Maps)
 - - - RESERVATION BOUNDARY
 - SL 15 HELICOPTER LANDING ZONE
 - - - SANITARY SEWER
 - ▨ DENOTES FACILITY VISITED DURING INDUSTRIAL WASTEWATER PRETREATMENT STUDY
 - TC 611 DENOTES BUILDING NUMBER FROM PLANT ACCOUNT FACILITY LIST
 - MANHOLE

- NOTES:**
1. PLEASE REFER TO THE MASTER LIST FOR MORE INFORMATION ON EACH FACILITY SURVEYED. THE FACILITIES SURVEYED ARE LISTED IN AN ASCENDING ORDER ON THE MASTER LIST.
 2. THESE MAPS ARE PREPARED ON THE BASIS OF INFORMATION COMPILED BY OTHERS. THEY ARE INTENDED TO REPRESENT THE RELATIVE LOCATION OF A POINT OR FEATURE WITH RESPECT TO OTHER POINTS OR FEATURES ON THE SAME MAP RATHER THAN THE ABSOLUTE OR TRUE GROUND COORDINATE BASED LOCATION OF MAP FEATURES. THE ENGINEER WILL NOT BE RESPONSIBLE FOR ANY SOURCE DOCUMENT ERRORS OR OMISSIONS IN THE INFORMATION COMPILED BY OTHERS WHICH HAVE BEEN INCORPORATED INTO THESE MAPS.




NO.	DESCRIPTION OF REVISION	DATE	INT.
DEPARTMENT OF THE NAVY MARINE CORPS BASE CAMP LEJEUNE, NORTH CAROLINA			
INDUSTRIAL WASTEWATER PRETREATMENT STUDY, PHASE I			
SHEET G-8 EXISTING CONDITIONS			
DATE:	SCALE: GRAPHIC	SHEET	OF 84






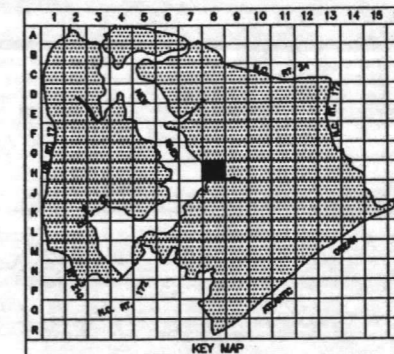
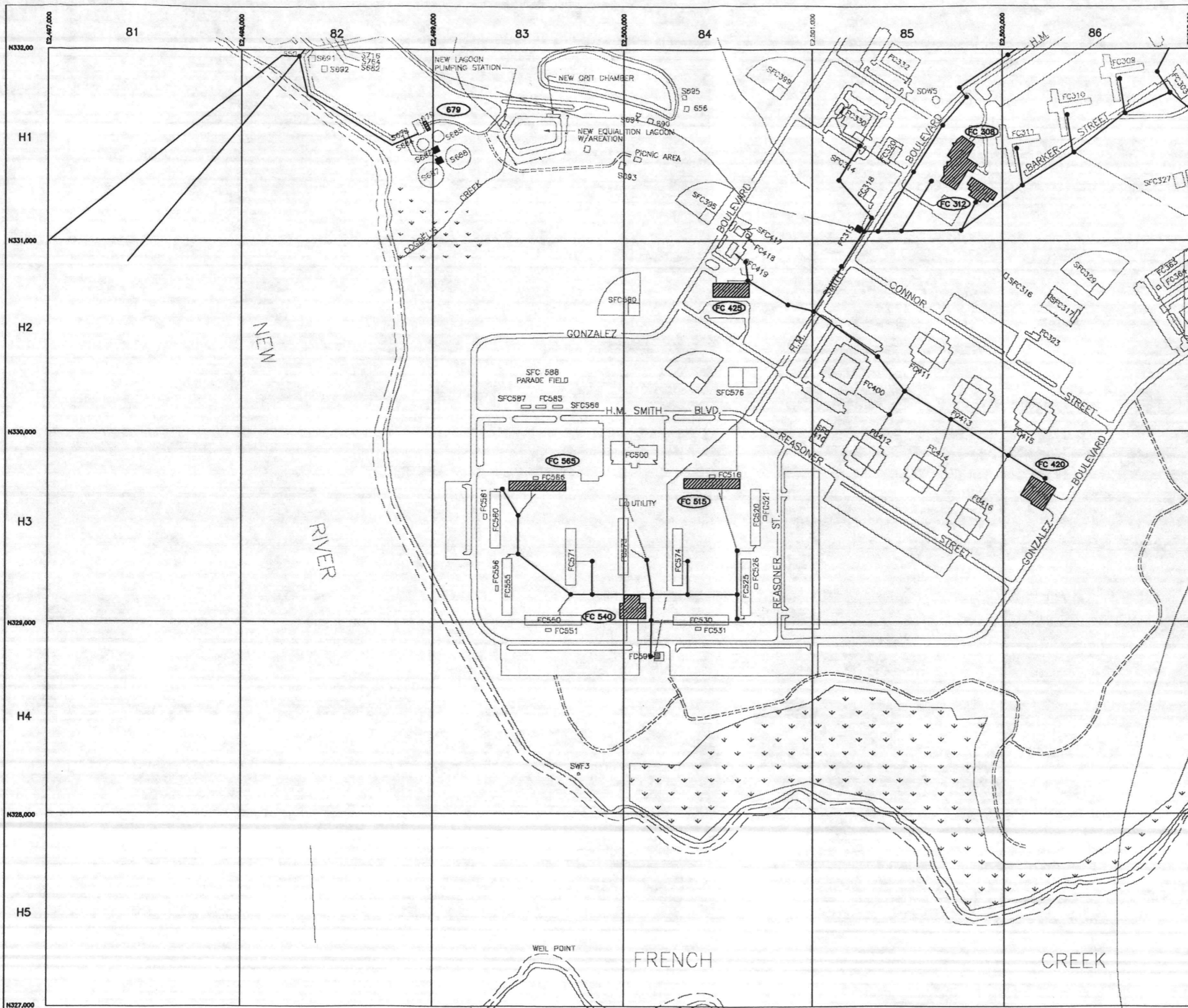
- LEGEND**
- BUILDINGS AND STRUCTURES
 - ROADS AND HIGHWAYS
 - ROADS (Unpaved)
 - FENCE
 - 5' CONTOUR (Source - USGS Maps)
 - RESERVATION BOUNDARY
 - HELICOPTER LANDING ZONE
 - SANITARY SEWER
 - DENOTES FACILITY VISITED DURING INDUSTRIAL WASTEWATER PRETREATMENT STUDY
 - DENOTES BUILDING NUMBER FROM PLANT ACCOUNT FACILITY LIST
 - MANHOLE

- NOTES:**
1. PLEASE REFER TO THE MASTER LIST FOR MORE INFORMATION ON EACH FACILITY SURVEYED. THE FACILITIES SURVEYED ARE LISTED IN AN ASCENDING ORDER ON THE MASTER LIST.
 2. THESE MAPS ARE PREPARED ON THE BASIS OF INFORMATION COMPILED BY OTHERS. THEY ARE INTENDED TO REPRESENT THE RELATIVE LOCATION OF A POINT OR FEATURE WITH RESPECT TO OTHER POINTS OR FEATURES ON THE SAME MAP RATHER THAN THE ABSOLUTE OR TRUE GROUND COORDINATE BASED LOCATION OF MAP FEATURES. THE ENGINEER WILL NOT BE RESPONSIBLE FOR ANY SOURCE DOCUMENT ERRORS OR OMISSIONS IN THE INFORMATION COMPILED BY OTHERS WHICH HAVE BEEN INCORPORATED INTO THESE MAPS.



NO.	DESCRIPTION OF REVISION	DATE	INT.
DEPARTMENT OF THE NAVY MARINE CORPS BASE CAMP LEJEUNE, NORTH CAROLINA			
INDUSTRIAL WASTEWATER PRETREATMENT STUDY, PHASE I			
SHEET G-9 EXISTING CONDITIONS			
DATE:	SCALE GRAPHIC	SHEET	OF



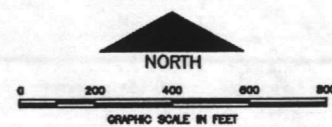


LEGEND

- BUILDINGS AND STRUCTURES
- ROADS AND HIGHWAYS
- ROADS (Unpaved)
- FENCE
- 5' CONTOUR (Source - USGS Maps)
- RESERVATION BOUNDARY
- HELICOPTER LANDING ZONE
- SANITARY SEWER
- DENOTES FACILITY VISITED DURING INDUSTRIAL WASTEWATER PRETREATMENT STUDY
- DENOTES BUILDING NUMBER FROM PLANT ACCOUNT FACILITY LIST
- MANHOLE

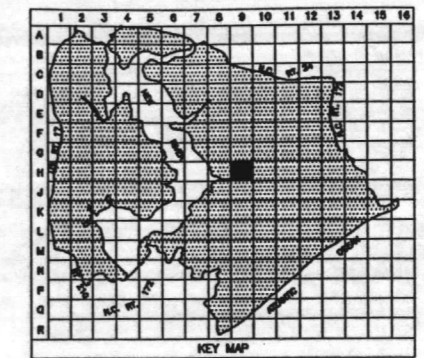
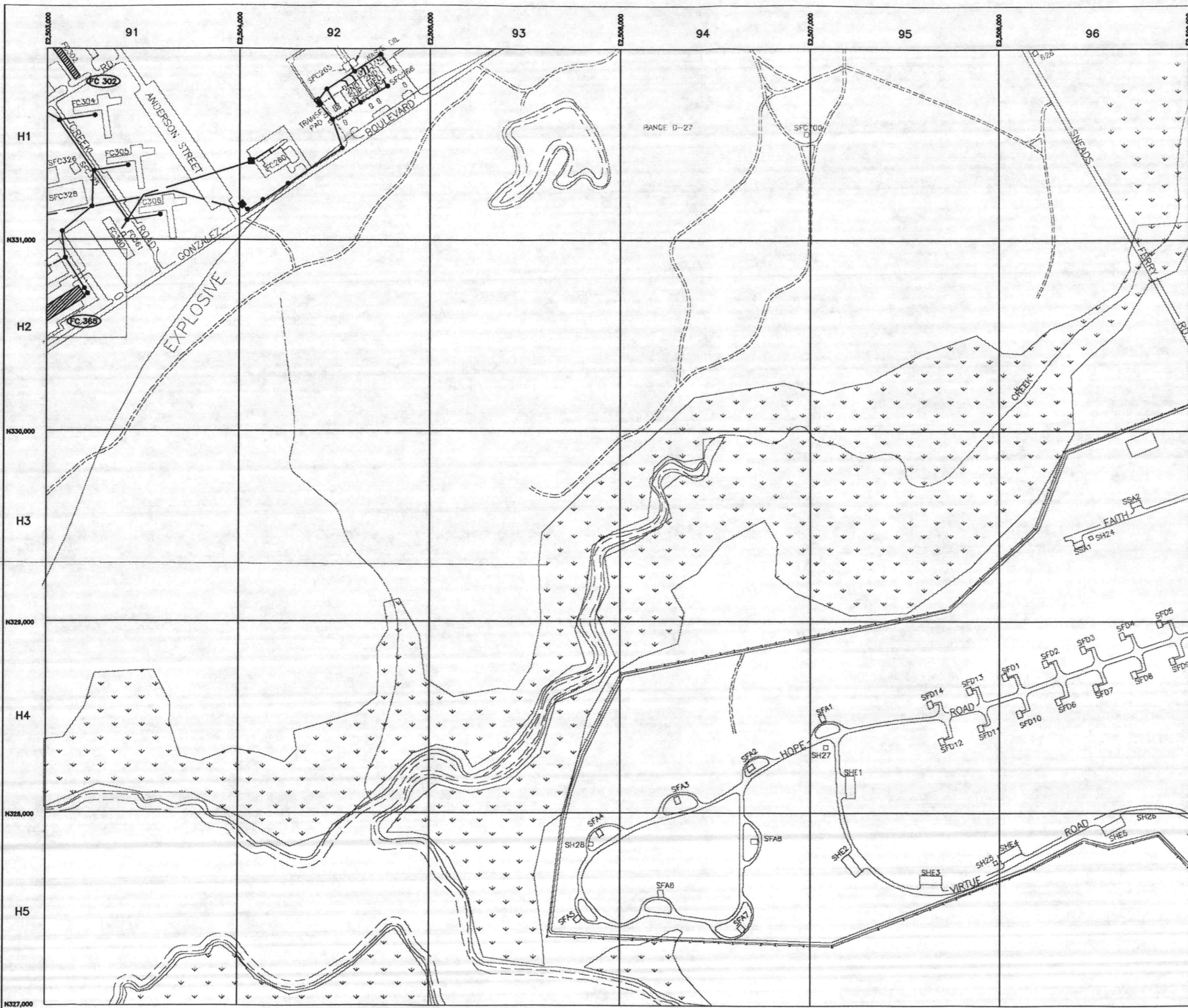
NOTES:

1. PLEASE REFER TO THE MASTER LIST FOR MORE INFORMATION ON EACH FACILITY SURVEYED. THE FACILITIES SURVEYED ARE LISTED IN AN ASCENDING ORDER ON THE MASTER LIST.
2. THESE MAPS ARE PREPARED ON THE BASIS OF INFORMATION COMPILED BY OTHERS. THEY ARE INTENDED TO REPRESENT THE RELATIVE LOCATION OF A POINT OR FEATURE WITH RESPECT TO OTHER POINTS OR FEATURES ON THE SAME MAP RATHER THAN THE ABSOLUTE OR TRUE GROUND COORDINATE BASED LOCATION OF MAP FEATURES. THE ENGINEER WILL NOT BE RESPONSIBLE FOR ANY SOURCE DOCUMENT ERRORS OR OMISSIONS IN THE INFORMATION COMPILED BY OTHERS WHICH HAVE BEEN INCORPORATED INTO THESE MAPS.



NO.	DESCRIPTION OF REVISION	DATE	INT.
DEPARTMENT OF THE NAVY MARINE CORPS BASE CAMP LEJEUNE, NORTH CAROLINA			
INDUSTRIAL WASTEWATER PRETREATMENT STUDY, PHASE I			
SHEET H-8			
EXISTING CONDITIONS			
DATE:	SCALE: GRAPHIC	SHEET	OF



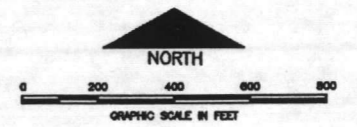


LEGEND


- BUILDINGS AND STRUCTURES
- ROADS AND HIGHWAYS
- ROADS (Unpaved)
- FENCE
- 5' CONTOUR (Source - USGS Maps)
- RESERVATION BOUNDARY
- HELICOPTER LANDING ZONE
- SANITARY SEWER
- DENOTES FACILITY VISITED DURING INDUSTRIAL WASTEWATER PRETREATMENT STUDY
- DENOTES BUILDING NUMBER FROM PLANT ACCOUNT FACILITY LIST
- MANHOLE

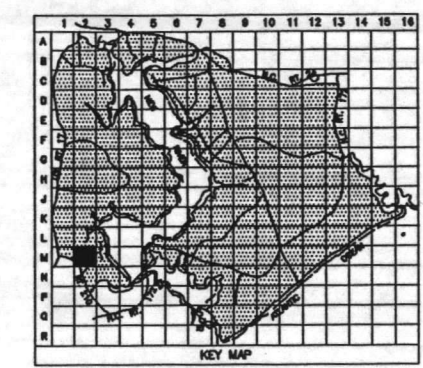
NOTES:

1. PLEASE REFER TO THE MASTER LIST FOR MORE INFORMATION ON EACH FACILITY SURVEYED. THE FACILITIES SURVEYED ARE LISTED IN AN ASCENDING ORDER ON THE MASTER LIST.
2. THESE MAPS ARE PREPARED ON THE BASIS OF INFORMATION COMPILED BY OTHERS. THEY ARE INTENDED TO REPRESENT THE RELATIVE LOCATION OF A POINT OR FEATURE WITH RESPECT TO OTHER POINTS OR FEATURES ON THE SAME MAP RATHER THAN THE ABSOLUTE OR TRUE GROUND COORDINATE BASED LOCATION OF MAP FEATURES. THE ENGINEER WILL NOT BE RESPONSIBLE FOR ANY SOURCE DOCUMENT ERRORS OR OMISSIONS IN THE INFORMATION COMPILED BY OTHERS WHICH HAVE BEEN INCORPORATED INTO THESE MAPS.




NO.	DESCRIPTION OF REVISION	DATE	INT.
DEPARTMENT OF THE NAVY MARINE CORPS BASE CAMP LEJEUNE, NORTH CAROLINA			
INDUSTRIAL WASTEWATER PRETREATMENT STUDY, PHASE I			
SHEET H-9			
EXISTING CONDITIONS			
DATE:	SCALE: GRAPHIC	SHEET	OF





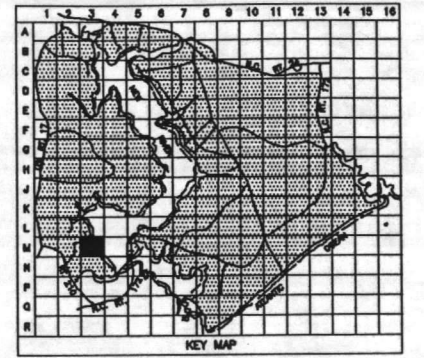
- LEGEND**
- BUILDINGS AND STRUCTURES
 - ROADS AND HIGHWAYS
 - ROADS (Unpaved)
 - FENCE
 - 5' CONTOUR (Source - USGS Maps)
 - RESERVATION BOUNDARY
 - HELICOPTER LANDING ZONE
 - SANITARY SEWER
 - DENOTES FACILITY VISITED DURING INDUSTRIAL WASTEWATER PRETREATMENT STUDY
 - DENOTES BUILDING NUMBER FROM PLANT ACCOUNT FACILITY LIST
 - MANHOLE

- NOTES:**
1. PLEASE REFER TO THE MASTER LIST FOR MORE INFORMATION ON EACH FACILITY SURVEYED. THE FACILITIES SURVEYED ARE LISTED IN AN ASCENDING ORDER ON THE MASTER LIST.
 2. THESE MAPS ARE PREPARED ON THE BASIS OF INFORMATION COMPILED BY OTHERS. THEY ARE INTENDED TO REPRESENT THE RELATIVE LOCATION OF A POINT OR FEATURE WITH RESPECT TO OTHER POINTS OR FEATURES ON THE SAME MAP RATHER THAN THE ABSOLUTE OR TRUE GROUND COORDINATE BASED LOCATION OF MAP FEATURES. THE ENGINEER WILL NOT BE RESPONSIBLE FOR ANY SOURCE DOCUMENT ERRORS OR OMISSIONS IN THE INFORMATION COMPILED BY OTHERS WHICH HAVE BEEN INCORPORATED INTO THESE MAPS.



NO.	DESCRIPTION OF REVISION	DATE	INT.
DEPARTMENT OF THE NAVY MARINE CORPS BASE CAMP LEJEUNE, NORTH CAROLINA			
INDUSTRIAL WASTEWATER PRETREATMENT STUDY, PHASE I			
SHEET M-2			
EXISTING CONDITIONS			
DATE:	SCALE: GRAPHIC	SHEET	OF 84



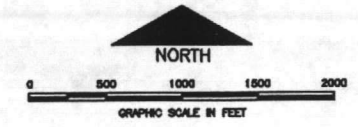


LEGEND


- BUILDINGS AND STRUCTURES
- ROADS AND HIGHWAYS
- ROADS (Unpaved)
- FENCE
- 5' CONTOUR (Source - USGS Maps)
- RESERVATION BOUNDARY
- HELICOPTER LANDING ZONE
- SANITARY SEWER
- DENOTES FACILITY VISITED DURING INDUSTRIAL WASTEWATER PRETREATMENT STUDY
- DENOTES BUILDING NUMBER FROM PLANT ACCOUNT FACILITY LIST
- MANHOLE

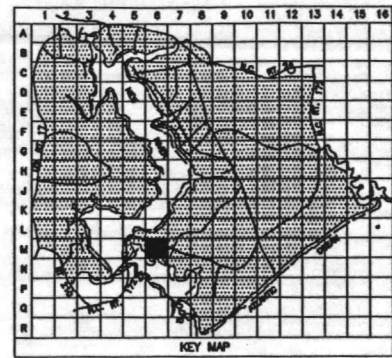
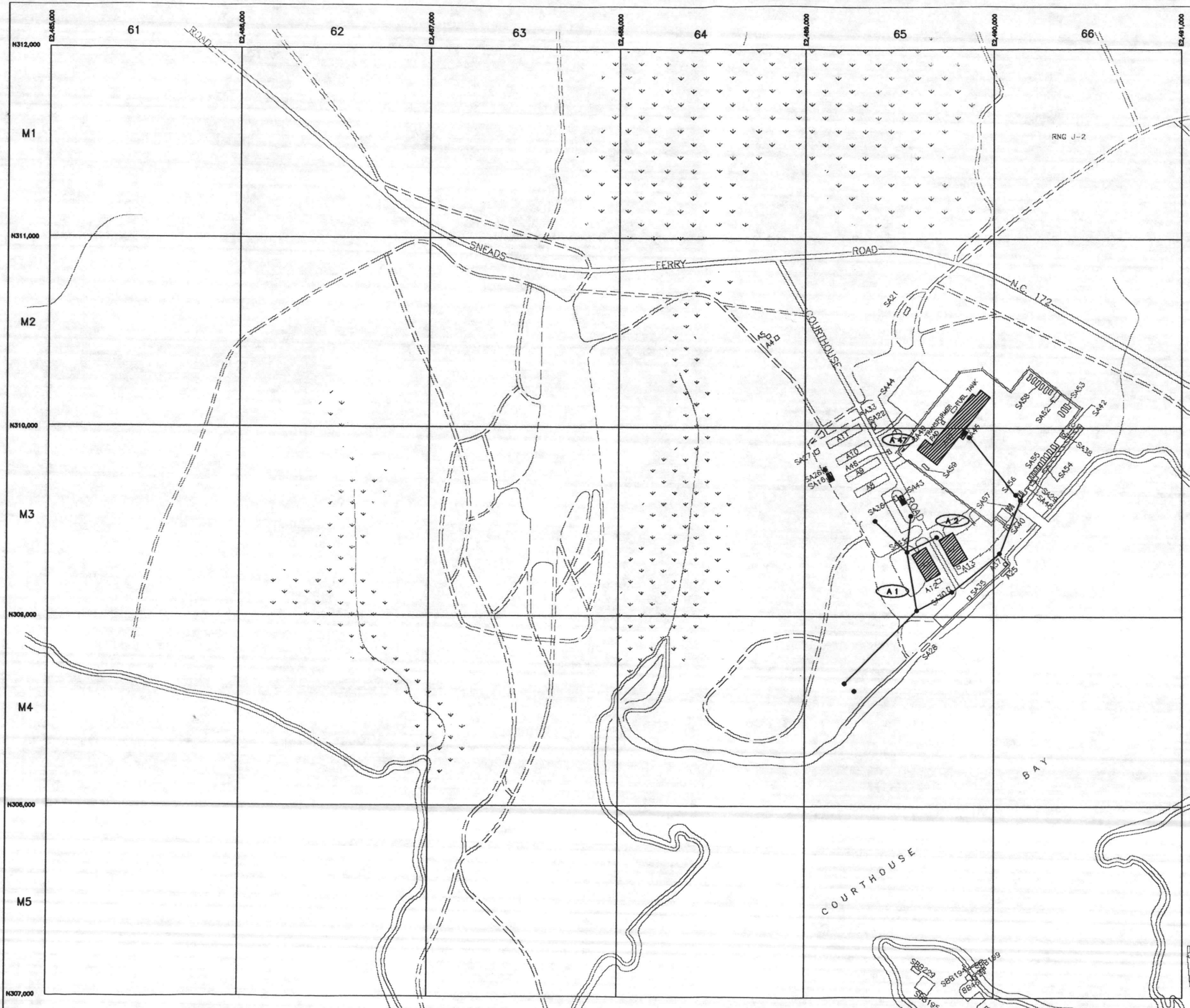
NOTES:

1. PLEASE REFER TO THE MASTER LIST FOR MORE INFORMATION ON EACH FACILITY SURVEYED. THE FACILITIES SURVEYED ARE LISTED IN AN ASCENDING ORDER ON THE MASTER LIST.
2. THESE MAPS ARE PREPARED ON THE BASIS OF INFORMATION COMPILED BY OTHERS. THEY ARE INTENDED TO REPRESENT THE RELATIVE LOCATION OF A POINT OR FEATURE WITH RESPECT TO OTHER POINTS OR FEATURES ON THE SAME MAP RATHER THAN THE ABSOLUTE OR TRUE GROUND COORDINATE BASED LOCATION OF MAP FEATURES. THE ENGINEER WILL NOT BE RESPONSIBLE FOR ANY SOURCE DOCUMENT ERRORS OR OMISSIONS IN THE INFORMATION COMPILED BY OTHERS WHICH HAVE BEEN INCORPORATED INTO THESE MAPS.



NO.	DESCRIPTION OF REVISION	DATE	INT.
DEPARTMENT OF THE NAVY MARINE CORPS BASE CAMP LEJEUNE, NORTH CAROLINA			
INDUSTRIAL WASTEWATER PRETREATMENT STUDY, PHASE I SHEET M-3 EXISTING CONDITIONS			
DATE:	SCALE: GRAPHIC	SHEET	OF 84






LEGEND

- BUILDINGS AND STRUCTURES
- ROADS AND HIGHWAYS
- ROADS (Unpaved)
- FENCE
- 5' CONTOUR (Source - USGS Maps)
- RESERVATION BOUNDARY
- HELICOPTER LANDING ZONE
- SANITARY SEWER
- DENOTES FACILITY VISITED DURING INDUSTRIAL WASTEWATER PRETREATMENT STUDY
- DENOTES BUILDING NUMBER FROM PLANT ACCOUNT FACILITY LIST
- MANHOLE

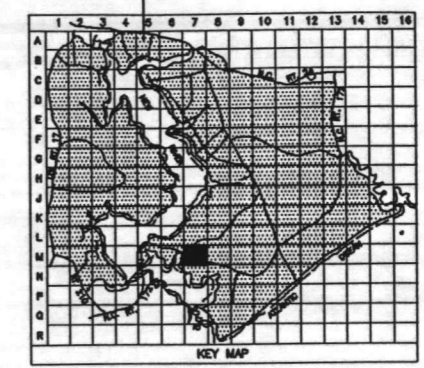
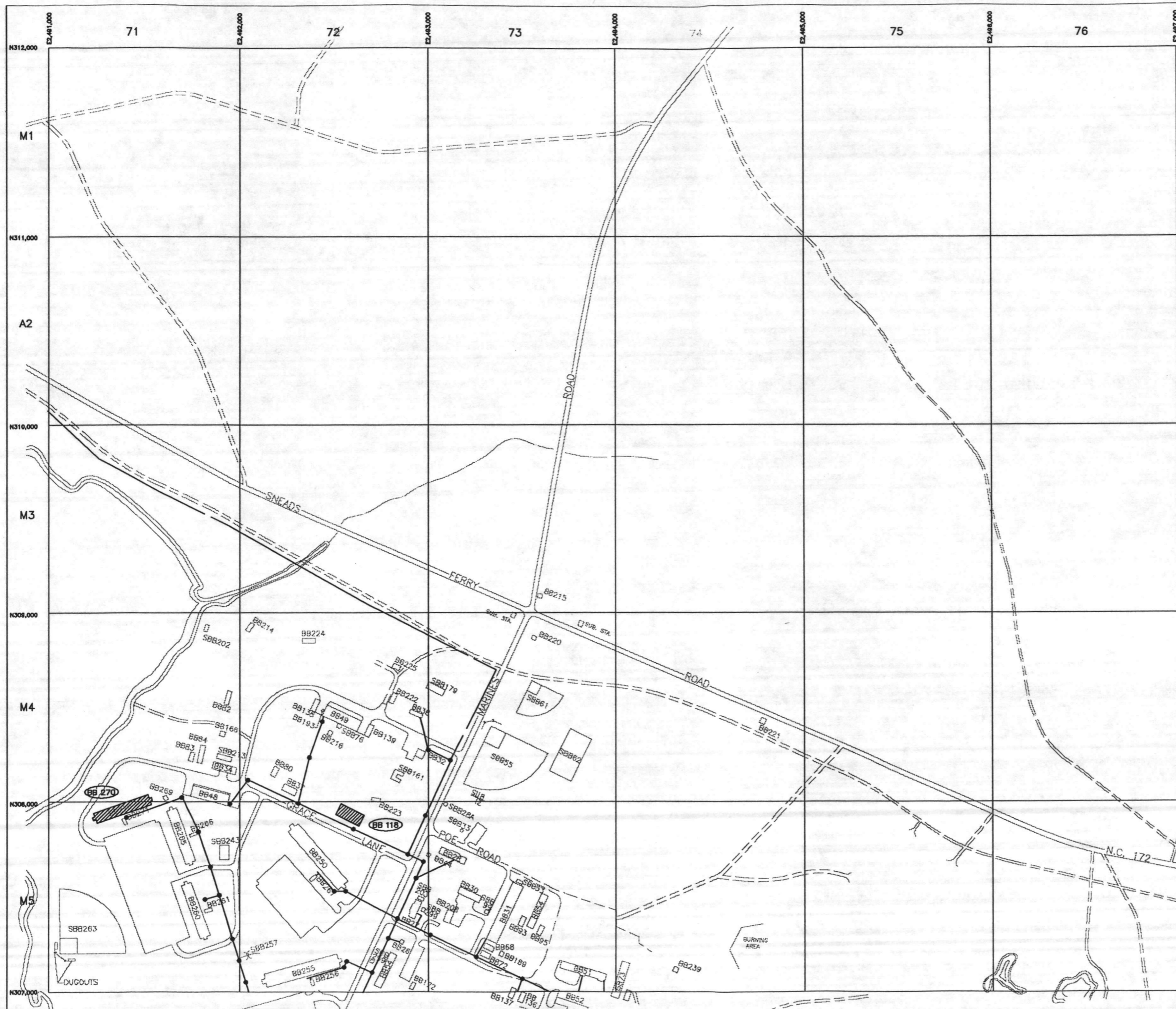
NOTES:

1. PLEASE REFER TO THE MASTER LIST FOR MORE INFORMATION ON EACH FACILITY SURVEYED. THE FACILITIES SURVEYED ARE LISTED IN AN ASCENDING ORDER ON THE MASTER LIST.
2. THESE MAPS ARE PREPARED ON THE BASIS OF INFORMATION COMPILED BY OTHERS. THEY ARE INTENDED TO REPRESENT THE RELATIVE LOCATION OF A POINT OR FEATURE WITH RESPECT TO OTHER POINTS OR FEATURES ON THE SAME MAP RATHER THAN THE ABSOLUTE OR TRUE GROUND COORDINATE BASED LOCATION OF MAP FEATURES. THE ENGINEER WILL NOT BE RESPONSIBLE FOR ANY SOURCE DOCUMENT ERRORS OR OMISSIONS IN THE INFORMATION COMPILED BY OTHERS WHICH HAVE BEEN INCORPORATED INTO THESE MAPS.



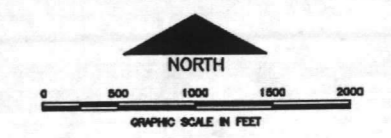
NO.	DESCRIPTION OF REVISION	DATE	INT.
DEPARTMENT OF THE NAVY MARINE CORPS BASE CAMP LEJEUNE, NORTH CAROLINA			
INDUSTRIAL WASTEWATER PRETREATMENT STUDY, PHASE I SHEET M-6 EXISTING CONDITIONS			
DATE:	SCALE: GRAPHIC	SHEET	OF 84





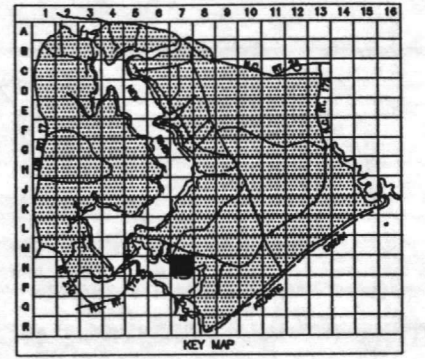
- LEGEND**
- BUILDINGS AND STRUCTURES
 - ROADS AND HIGHWAYS
 - ROADS (Unpaved)
 - FENCE
 - 5' CONTOUR (Source - USGS Maps)
 - RESERVATION BOUNDARY
 - HELICOPTER LANDING ZONE
 - SANITARY SEWER
 - DENOTES FACILITY VISITED DURING INDUSTRIAL WASTEWATER PRETREATMENT STUDY
 - DENOTES BUILDING NUMBER FROM PLANT ACCOUNT FACILITY LIST
 - MANHOLE

- NOTES:**
1. PLEASE REFER TO THE MASTER LIST FOR MORE INFORMATION ON EACH FACILITY SURVEYED. THE FACILITIES SURVEYED ARE LISTED IN AN ASCENDING ORDER ON THE MASTER LIST.
 2. THESE MAPS ARE PREPARED ON THE BASIS OF INFORMATION COMPILED BY OTHERS. THEY ARE INTENDED TO REPRESENT THE RELATIVE LOCATION OF A POINT OR FEATURE WITH RESPECT TO OTHER POINTS OR FEATURES ON THE SAME MAP RATHER THAN THE ABSOLUTE OR TRUE GROUND COORDINATE BASED LOCATION OF MAP FEATURES. THE ENGINEER WILL NOT BE RESPONSIBLE FOR ANY SOURCE DOCUMENT ERRORS OR OMISSIONS IN THE INFORMATION COMPILED BY OTHERS WHICH HAVE BEEN INCORPORATED INTO THESE MAPS.



NO.	DESCRIPTION OF REVISION	DATE	INT.
DEPARTMENT OF THE NAVY MARINE CORPS BASE CAMP LEJEUNE, NORTH CAROLINA			
INDUSTRIAL WASTEWATER PRETREATMENT STUDY, PHASE I			
SHEET M-7 EXISTING CONDITIONS			
DATE	SCALE GRAPHIC	SHEET	OF 84



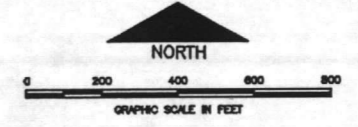


LEGEND


- BUILDINGS AND STRUCTURES
- ROADS AND HIGHWAYS
- ROADS (Unpaved)
- FENCE
- 5' CONTOUR (Source - USGS Maps)
- RESERVATION BOUNDARY
- HELICOPTER LANDING ZONE
- SANITARY SEWER
- DENOTES FACILITY VISITED DURING INDUSTRIAL WASTEWATER PRETREATMENT STUDY
- DENOTES BUILDING NUMBER FROM PLANT ACCOUNT FACILITY LIST
- MANHOLE

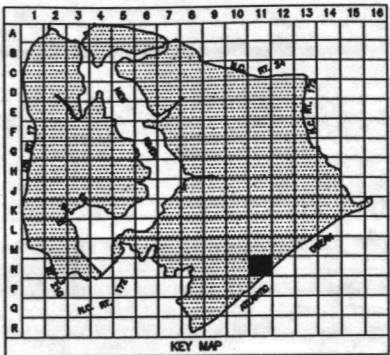
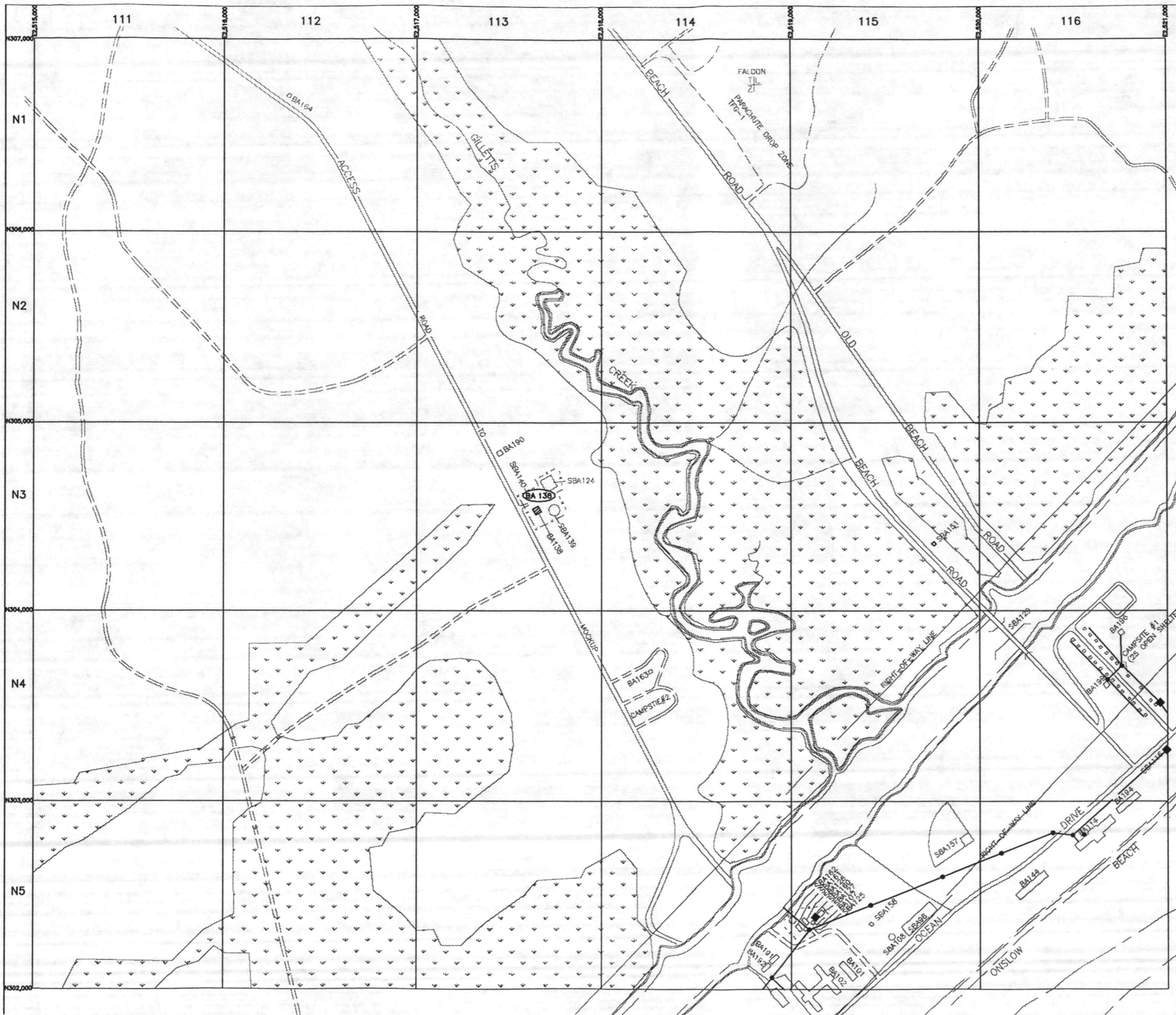
NOTES:

1. PLEASE REFER TO THE MASTER LIST FOR MORE INFORMATION ON EACH FACILITY SURVEYED. THE FACILITIES SURVEYED ARE LISTED IN AN ASCENDING ORDER ON THE MASTER LIST.
2. THESE MAPS ARE PREPARED ON THE BASIS OF INFORMATION COMPILED BY OTHERS. THEY ARE INTENDED TO REPRESENT THE RELATIVE LOCATION OF A POINT OR FEATURE WITH RESPECT TO OTHER POINTS OR FEATURES ON THE SAME MAP RATHER THAN THE ABSOLUTE OR TRUE GROUND COORDINATE BASED LOCATION OF MAP FEATURES. THE ENGINEER WILL NOT BE RESPONSIBLE FOR ANY SOURCE DOCUMENT ERRORS OR OMISSIONS IN THE INFORMATION COMPILED BY OTHERS WHICH HAVE BEEN INCORPORATED INTO THESE MAPS.



NO.	DESCRIPTION OF REVISION	DATE	INT.
DEPARTMENT OF THE NAVY MARINE CORPS BASE CAMP LEJEUNE, NORTH CAROLINA			
INDUSTRIAL WASTEWATER PRETREATMENT STUDY, PHASE I SHEET N-7 EXISTING CONDITIONS			
DATE: 31 JULY 84	SCALE: GRAPHIC	SHEET N-7	OF 84

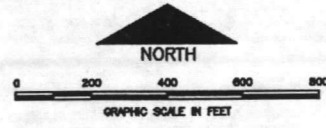




LEGEND

- BUILDINGS AND STRUCTURES
- ROADS AND HIGHWAYS
- ROADS (Unpaved)
- FENCE
- 5' CONTOUR (Source - USGS Maps)
- RESERVATION BOUNDARY
- HELICOPTER LANDING ZONE
- SANITARY SEWER
- DENOTES FACILITY VISITED DURING INDUSTRIAL WASTEWATER PRETREATMENT STUDY
- DENOTES BUILDING NUMBER FROM PLANT ACCOUNT FACILITY LIST
- MANHOLE

- NOTES:**
1. PLEASE REFER TO THE MASTER LIST FOR MORE INFORMATION ON EACH FACILITY SURVEYED. THE FACILITIES SURVEYED ARE LISTED IN AN ASCENDING ORDER ON THE MASTER LIST.
 2. THESE MAPS ARE PREPARED ON THE BASIS OF INFORMATION COMPILED BY OTHERS. THEY ARE INTENDED TO REPRESENT THE RELATIVE LOCATION OF A POINT OR FEATURE WITH RESPECT TO OTHER POINTS OR FEATURES ON THE SAME MAP RATHER THAN THE ABSOLUTE OR TRUE GROUND COORDINATE BASED LOCATION OF MAP FEATURES. THE ENGINEER WILL NOT BE RESPONSIBLE FOR ANY SOURCE DOCUMENT ERRORS OR OMISSIONS IN THE INFORMATION COMPILED BY OTHERS WHICH HAVE BEEN INCORPORATED INTO THESE MAPS.




NO.	DESCRIPTION OF REVISION	DATE	BY.

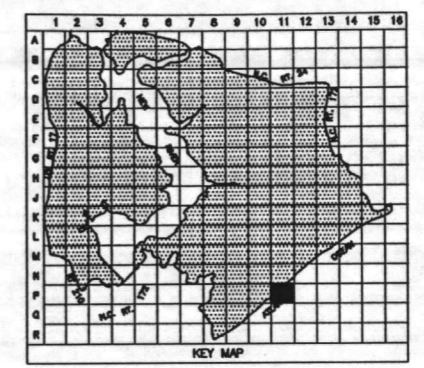
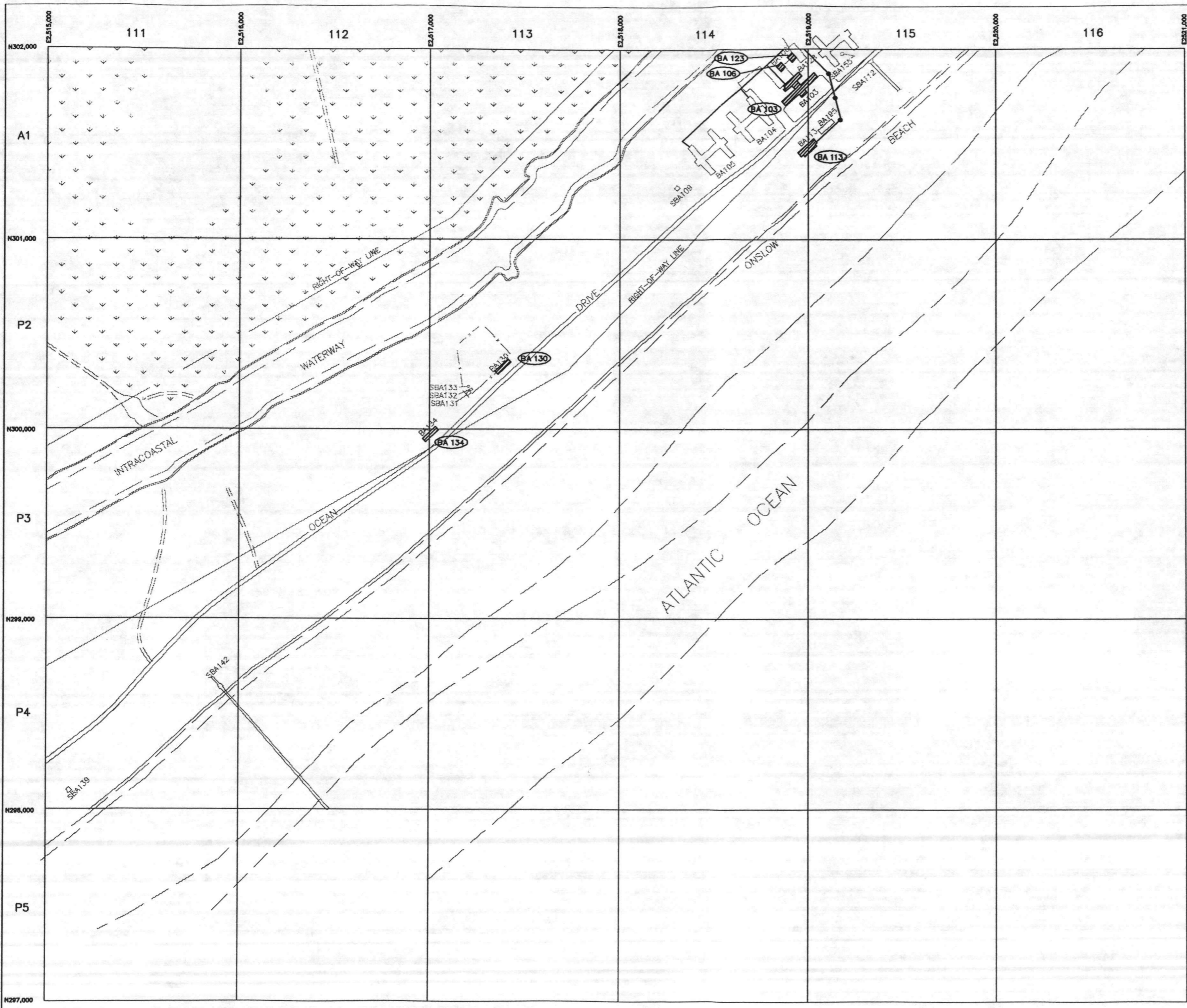
**DEPARTMENT OF THE NAVY
MARINE CORPS BASE
CAMP LEJEUNE, NORTH CAROLINA**

**INDUSTRIAL WASTEWATER
PRETREATMENT STUDY, PHASE I**

**SHEET N-11
EXISTING CONDITIONS**

DATE:	SCALE: GRAPHIC	SHEET	OF
-------	----------------	-------	----






LEGEND

- BUILDINGS AND STRUCTURES
- ROADS AND HIGHWAYS
- ROADS (Unpaved)
- FENCE
- 5' CONTOUR (Source - USGS Maps)
- RESERVATION BOUNDARY
- HELICOPTER LANDING ZONE
- SANITARY SEWER
- DENOTES FACILITY VISITED DURING INDUSTRIAL WASTEWATER PRETREATMENT STUDY
- DENOTES BUILDING NUMBER FROM PLANT ACCOUNT FACILITY LIST
- MANHOLE

NOTES:

1. PLEASE REFER TO THE MASTER LIST FOR MORE INFORMATION ON EACH FACILITY SURVEYED. THE FACILITIES SURVEYED ARE LISTED IN AN ASCENDING ORDER ON THE MASTER LIST.
2. THESE MAPS ARE PREPARED ON THE BASIS OF INFORMATION COMPILED BY OTHERS. THEY ARE INTENDED TO REPRESENT THE RELATIVE LOCATION OF A POINT OR FEATURE WITH RESPECT TO OTHER POINTS OR FEATURES ON THE SAME MAP RATHER THAN THE ABSOLUTE OR TRUE GROUND COORDINATE BASED LOCATION OF MAP FEATURES. THE ENGINEER WILL NOT BE RESPONSIBLE FOR ANY SOURCE DOCUMENT ERRORS OR OMISSIONS IN THE INFORMATION COMPILED BY OTHERS WHICH HAVE BEEN INCORPORATED INTO THESE MAPS.



NO.	DESCRIPTION OF REVISION	DATE	INT.
DEPARTMENT OF THE NAVY MARINE CORPS BASE CAMP LEJEUNE, NORTH CAROLINA			
INDUSTRIAL WASTEWATER PRETREATMENT STUDY, PHASE I			
SHEET P-11 EXISTING CONDITIONS			
DATE:	SCALE: GRAPHIC	SHEET	OF

