

BIOLOGICAL ANALYSIS OF RIVER WATER

MCBCL 11330/6

DATE COLLECTED

JAN 22 - 75

STATION NO.	TOTAL COLIFORM	FECAL COLIFORM	TEMP C	DO		5 DAY BOD	CHLORIDES	P. H.	WIND	TIDE
	m F C MEDIUM TIME	m F C MEDIUM		ppm	ppm		ppm			
RW01	920	6600	8	8.8	7.4	1.4	310			
02	940	1920	8	8.8	7.8	1.0	150			
03	950	1260	8	11.0	7.4	3.6	3000			
04	1000	70	9	11.5	8.7	2.8	7000			
05	1020	25	9	11.6	8.0	3.6	10000			
06	1035	5	9	9.9	9.1	.8	16000			
07	1120	4	9	9.6	9.0	.6	26000			
08	1145	9	10	9.0	8.5	1.5	29000			
09	1130	3	9	9.6	8.6	1.0	25000			

[Handwritten signature]

DATE

STATION

NO.

TIME

WIND

TEMP.

WIND

TEMP.

TEMP.

WIND

TEMP.

TEMP.

WIND

TEMP.

TEMP.

WIND

TEMP.

TEMP.

WIND

TEMP.

TEMP.

WIND

TEMP.

TEMP.

WIND

TEMP.

TEMP.

WIND

TEMP.

TEMP.

WIND

TEMP.

TEMP.

WIND

TEMP.

TEMP.

WIND

TEMP.

TEMP.

WIND

TEMP.

TEMP.

WIND

TEMP.

TEMP.

WIND

TEMP.

TEMP.

WIND

TEMP.

TEMP.

WIND

TEMP.

TEMP.

WIND

TEMP.

TEMP.

WIND

TEMP.

TEMP.

WIND

TEMP.

TEMP.

WIND

TEMP.

TEMP.

WIND

TEMP.

TEMP.

WIND

TEMP.

TEMP.

WIND

TEMP.

TEMP.

WIND

TEMP.

TEMP.

WIND

TEMP.

TEMP.

WIND

TEMP.

TEMP.

WIND

TEMP.

TEMP.

WIND

TEMP.

TEMP.

WIND

TEMP.

TEMP.

WIND

TEMP.

TEMP.

WIND

TEMP.

TEMP.

WIND

TEMP.

TEMP.

WIND

TEMP.

TEMP.

WIND

TEMP.

TEMP.

WIND

TEMP.

TEMP.

WIND

TEMP.

TEMP.

WIND

TEMP.

TEMP.

WIND

TEMP.

TEMP.

WIND

TEMP.

TEMP.

WIND

TEMP.

TEMP.

WIND

TEMP.

TEMP.

WIND

TEMP.

TEMP.

DEPARTMENT OF RIVERS AND HARBOURS

STATION

REPORT NUMBER

DATE

BY

FOR

PROJECT

NO.

DATE

NO. OF SAMPLES

STATION

NO.

TIME

WIND DIRECTION

WIND VELOCITY

TEMP.

MOON

STATE OF SKY

RELATIVE HUMIDITY

BAROMETER

WIND

WAVE

SEA

SWELL

WIND

WAVE

SEA

SWELL

WIND

WAVE

SEA

SWELL

WIND

WAVE

SEA

SWELL

WIND

WAVE

SEA

SWELL

WIND

WAVE

SEA

SWELL

WIND

WAVE

SEA

SWELL

WIND

WAVE

SEA

SWELL

WIND

WAVE

SEA

SWELL

WIND

WAVE

SEA

SWELL

WIND

WAVE

SEA

SWELL

WIND

WAVE

SEA

SWELL

WIND

WAVE

SEA

SWELL

WIND

WAVE

SEA

SWELL

WIND

WAVE

SEA

SWELL

WIND

WAVE

SEA

SWELL

WIND

WAVE

SEA

SWELL

WIND

WAVE

SEA

SWELL

WIND

WAVE

SEA

SWELL

WIND

WAVE

SEA

SWELL

WIND

WAVE

SEA

SWELL

WIND

WAVE

SEA

SWELL

WIND

WAVE

SEA

SWELL

WIND

WAVE

SEA

SWELL

WIND

WAVE

SEA

SWELL

WIND

WAVE

SEA

SWELL

WIND

WAVE

SEA

SWELL

WIND

WAVE

SEA

SWELL

WIND

WAVE

SEA

SWELL

WIND

WAVE

SEA

SWELL

WIND

WAVE

SEA


SWELL

WIND


WAVE

SEA

SWELL



DATE	LOCATION	ACTIVITY	OBSERVATIONS	WEATHER	REMARKS
1952-01-15	MOUNTAIN	CLIMB	CLEAR	CLOUDY	WINDY
1952-01-16	MOUNTAIN	CLIMB	CLEAR	CLOUDY	WINDY
1952-01-17	MOUNTAIN	CLIMB	CLEAR	CLOUDY	WINDY
1952-01-18	MOUNTAIN	CLIMB	CLEAR	CLOUDY	WINDY
1952-01-19	MOUNTAIN	CLIMB	CLEAR	CLOUDY	WINDY
1952-01-20	MOUNTAIN	CLIMB	CLEAR	CLOUDY	WINDY
1952-01-21	MOUNTAIN	CLIMB	CLEAR	CLOUDY	WINDY
1952-01-22	MOUNTAIN	CLIMB	CLEAR	CLOUDY	WINDY
1952-01-23	MOUNTAIN	CLIMB	CLEAR	CLOUDY	WINDY
1952-01-24	MOUNTAIN	CLIMB	CLEAR	CLOUDY	WINDY
1952-01-25	MOUNTAIN	CLIMB	CLEAR	CLOUDY	WINDY
1952-01-26	MOUNTAIN	CLIMB	CLEAR	CLOUDY	WINDY
1952-01-27	MOUNTAIN	CLIMB	CLEAR	CLOUDY	WINDY
1952-01-28	MOUNTAIN	CLIMB	CLEAR	CLOUDY	WINDY
1952-01-29	MOUNTAIN	CLIMB	CLEAR	CLOUDY	WINDY
1952-01-30	MOUNTAIN	CLIMB	CLEAR	CLOUDY	WINDY
1952-01-31	MOUNTAIN	CLIMB	CLEAR	CLOUDY	WINDY



BIOLOGICAL ANALYSIS OF RIVER WATER

MCBCL 11330/6


TIME


DATE COLLECTED


BY *SJM*
+*J.P.T*
APRIL 21 75


STATION NO.	TOTAL COLIFORM m-ENDO MEDIUM	FECAL COLIFORM m-F.C. MEDIUM	TEMP C	DO ppm	5 DAY BOD ppm	CHLORIDES ppm	P. H.	WIND	TIDE
RW01	0930	660	19	6.0	5.5	570	7.0	5-10K	OUT GANG
02	1005	495	18	7.9	5.7	3600	7.1		
03	1015	132	19	7.8	5.8	6400	7.6		
04	1030	48	18	8.8	6.2	12800	8.0		
05	1045	6	19	8.9	6.5	18000	7.9		
06	1110	0	19	8.7	6.2	20000	7.9		
07	1135	1	19	7.7	6.3	26000	8.0		
08	1200	7	19	8.0	6.7	30000	8.0		
09	1150	2	19	7.9	6.7	29000	8.0		

TR





















Date	Description	Quantity	Value	Remarks
1900
1901
1902
1903
1904
1905
1906
1907
1908
1909
1910
1911
1912
1913
1914
1915
1916
1917
1918
1919
1920
1921
1922
1923
1924
1925
1926
1927
1928
1929
1930
1931
1932
1933
1934
1935
1936
1937
1938
1939
1940
1941
1942
1943
1944
1945
1946
1947
1948
1949
1950









STATION	DATE	TIME	TEMPERATURE	WIND DIRECTION	WIND VELOCITY	WIND FORCE	WIND STATE	WIND BEARING	WIND VELOCITY
1	10/18	10:15	64.5	SE	15	3	Light	135	15
2	10/18	11:00	64.5	SE	15	3	Light	135	15
3	10/18	11:45	64.5	SE	15	3	Light	135	15
4	10/18	12:30	64.5	SE	15	3	Light	135	15
5	10/18	13:15	64.5	SE	15	3	Light	135	15
6	10/18	14:00	64.5	SE	15	3	Light	135	15
7	10/18	14:45	64.5	SE	15	3	Light	135	15
8	10/18	15:30	64.5	SE	15	3	Light	135	15
9	10/18	16:15	64.5	SE	15	3	Light	135	15
10	10/18	17:00	64.5	SE	15	3	Light	135	15
11	10/18	17:45	64.5	SE	15	3	Light	135	15
12	10/18	18:30	64.5	SE	15	3	Light	135	15
13	10/18	19:15	64.5	SE	15	3	Light	135	15
14	10/18	20:00	64.5	SE	15	3	Light	135	15
15	10/18	20:45	64.5	SE	15	3	Light	135	15
16	10/18	21:30	64.5	SE	15	3	Light	135	15
17	10/18	22:15	64.5	SE	15	3	Light	135	15
18	10/18	23:00	64.5	SE	15	3	Light	135	15
19	10/18	23:45	64.5	SE	15	3	Light	135	15
20	10/18	00:30	64.5	SE	15	3	Light	135	15
21	10/18	01:15	64.5	SE	15	3	Light	135	15
22	10/18	02:00	64.5	SE	15	3	Light	135	15
23	10/18	02:45	64.5	SE	15	3	Light	135	15
24	10/18	03:30	64.5	SE	15	3	Light	135	15
25	10/18	04:15	64.5	SE	15	3	Light	135	15
26	10/18	05:00	64.5	SE	15	3	Light	135	15
27	10/18	05:45	64.5	SE	15	3	Light	135	15
28	10/18	06:30	64.5	SE	15	3	Light	135	15
29	10/18	07:15	64.5	SE	15	3	Light	135	15
30	10/18	08:00	64.5	SE	15	3	Light	135	15
31	10/18	08:45	64.5	SE	15	3	Light	135	15
32	10/18	09:30	64.5	SE	15	3	Light	135	15
33	10/18	10:15	64.5	SE	15	3	Light	135	15
34	10/18	11:00	64.5	SE	15	3	Light	135	15
35	10/18	11:45	64.5	SE	15	3	Light	135	15
36	10/18	12:30	64.5	SE	15	3	Light	135	15
37	10/18	13:15	64.5	SE	15	3	Light	135	15
38	10/18	14:00	64.5	SE	15	3	Light	135	15
39	10/18	14:45	64.5	SE	15	3	Light	135	15
40	10/18	15:30	64.5	SE	15	3	Light	135	15
41	10/18	16:15	64.5	SE	15	3	Light	135	15
42	10/18	17:00	64.5	SE	15	3	Light	135	15
43	10/18	17:45	64.5	SE	15	3	Light	135	15
44	10/18	18:30	64.5	SE	15	3	Light	135	15
45	10/18	19:15	64.5	SE	15	3	Light	135	15
46	10/18	20:00	64.5	SE	15	3	Light	135	15
47	10/18	20:45	64.5	SE	15	3	Light	135	15
48	10/18	21:30	64.5	SE	15	3	Light	135	15
49	10/18	22:15	64.5	SE	15	3	Light	135	15
50	10/18	23:00	64.5	SE	15	3	Light	135	15
51	10/18	23:45	64.5	SE	15	3	Light	135	15
52	10/18	00:30	64.5	SE	15	3	Light	135	15
53	10/18	01:15	64.5	SE	15	3	Light	135	15
54	10/18	02:00	64.5	SE	15	3	Light	135	15
55	10/18	02:45	64.5	SE	15	3	Light	135	15
56	10/18	03:30	64.5	SE	15	3	Light	135	15
57	10/18	04:15	64.5	SE	15	3	Light	135	15
58	10/18	05:00	64.5	SE	15	3	Light	135	15
59	10/18	05:45	64.5	SE	15	3	Light	135	15
60	10/18	06:30	64.5	SE	15	3	Light	135	15

BIOLOGICAL ANALYSIS OF RIVER WATER

MCBCL 11330/6

DATE COLLECTED

10 July 75

STATION NO.	TIME	TOTAL COLIFORM	FECAL COLIFORM	TEMP	DO	5 DAY BOD	CONDUCTIVITY	P. H.	WIND	TIDE
		m ENDO MEDIUM	m F C MEDIUM	C	ppm	ppm	ppm G.C.	G.C.		
RW01	910		86	27	4.7	0.3	4.4	60	6.7	
02	920		0	28	6.0	3.2	2.8	40	7.9	
03	930		0	28	5.1	3.7	1.4	37	7.9	
04	945		0	27	6.0	3.6	2.4	33	7.9	
05	955		43	27	6.8	4.3	2.5	27	8.0	
06	1005		8	27	5.5	4.9	6.6	21	8.0	
07	1035		14	27	6.7	6.0	.7	18	8.1	
08	1050		10	26	6.3	5.4	.4	24	8.0	
09	1045		7	27	7.0	4.8	2.2	20	8.0	
08			TF	TF	6.3		TF		TF	

11/15/1904

DATE	TEMPERATURE	WIND DIRECTION	WIND VELOCITY	CLOUDS	REMARKS
11/15/1904	54	S	10	B	Clear
11/16/1904	56	S	10	B	Clear
11/17/1904	56	S	10	B	Clear
11/18/1904	56	S	10	B	Clear
11/19/1904	56	S	10	B	Clear
11/20/1904	56	S	10	B	Clear
11/21/1904	56	S	10	B	Clear
11/22/1904	56	S	10	B	Clear
11/23/1904	56	S	10	B	Clear
11/24/1904	56	S	10	B	Clear
11/25/1904	56	S	10	B	Clear
11/26/1904	56	S	10	B	Clear
11/27/1904	56	S	10	B	Clear
11/28/1904	56	S	10	B	Clear
11/29/1904	56	S	10	B	Clear
11/30/1904	56	S	10	B	Clear
12/1/1904	56	S	10	B	Clear
12/2/1904	56	S	10	B	Clear
12/3/1904	56	S	10	B	Clear
12/4/1904	56	S	10	B	Clear
12/5/1904	56	S	10	B	Clear
12/6/1904	56	S	10	B	Clear
12/7/1904	56	S	10	B	Clear
12/8/1904	56	S	10	B	Clear
12/9/1904	56	S	10	B	Clear
12/10/1904	56	S	10	B	Clear
12/11/1904	56	S	10	B	Clear
12/12/1904	56	S	10	B	Clear
12/13/1904	56	S	10	B	Clear
12/14/1904	56	S	10	B	Clear
12/15/1904	56	S	10	B	Clear
12/16/1904	56	S	10	B	Clear
12/17/1904	56	S	10	B	Clear
12/18/1904	56	S	10	B	Clear
12/19/1904	56	S	10	B	Clear
12/20/1904	56	S	10	B	Clear
12/21/1904	56	S	10	B	Clear
12/22/1904	56	S	10	B	Clear
12/23/1904	56	S	10	B	Clear
12/24/1904	56	S	10	B	Clear
12/25/1904	56	S	10	B	Clear

0.1


0.1

7.5

4.0

3.5


Date	Description	Debit	Credit	Balance
1900				
1901				
1902				
1903				
1904				
1905				
1906				
1907				
1908				
1909				
1910				
1911				
1912				
1913				
1914				
1915				
1916				
1917				
1918				
1919				
1920				
1921				
1922				
1923				
1924				
1925				
1926				
1927				
1928				
1929				
1930				
1931				
1932				
1933				
1934				
1935				
1936				
1937				
1938				
1939				
1940				
1941				
1942				
1943				
1944				
1945				
1946				
1947				
1948				
1949				
1950				
1951				
1952				
1953				
1954				
1955				
1956				
1957				
1958				
1959				
1960				
1961				
1962				
1963				
1964				
1965				
1966				
1967				
1968				
1969				
1970				
1971				
1972				
1973				
1974				
1975				
1976				
1977				
1978				
1979				
1980				
1981				
1982				
1983				
1984				
1985				
1986				
1987				
1988				
1989				
1990				
1991				
1992				
1993				
1994				
1995				
1996				
1997				
1998				
1999				
2000				



11


STATE OF TEXAS

No.	Name	Age	Sex	Color	Religion	Occupation
1	John A. Smith	35	M	W	M	Farmer
2	Mary E. Smith	32	F	W	M	Homemaker
3	Robert L. Smith	10	M	W	M	Scholar
4	William H. Smith	25	M	W	M	Teacher
5	Elizabeth A. Smith	28	F	W	M	Homemaker
6	James M. Smith	40	M	W	M	Farmer
7	Anna C. Smith	38	F	W	M	Homemaker
8	George W. Smith	15	M	W	M	Scholar
9	Frances D. Smith	22	F	W	M	Homemaker
10	Charles E. Smith	30	M	W	M	Farmer
11	Harriet F. Smith	25	F	W	M	Homemaker
12	Thomas G. Smith	45	M	W	M	Farmer
13	Sarah J. Smith	33	F	W	M	Homemaker
14	Henry K. Smith	18	M	W	M	Scholar
15	Margaret L. Smith	20	F	W	M	Homemaker
16	David M. Smith	50	M	W	M	Farmer
17	Rebecca N. Smith	42	F	W	M	Homemaker
18	Joseph O. Smith	27	M	W	M	Farmer
19	Lucy P. Smith	36	F	W	M	Homemaker
20	Samuel Q. Smith	12	M	W	M	Scholar
21	Esther R. Smith	24	F	W	M	Homemaker
22	Benjamin S. Smith	31	M	W	M	Farmer
23	Abigail T. Smith	29	F	W	M	Homemaker
24	Jonathan U. Smith	48	M	W	M	Farmer
25	Ann V. Smith	34	F	W	M	Homemaker
26	Isaac W. Smith	16	M	W	M	Scholar
27	Mildred X. Smith	21	F	W	M	Homemaker
28	Samuel Y. Smith	39	M	W	M	Farmer
29	Elizabeth Z. Smith	37	F	W	M	Homemaker
30	George A. Smith	14	M	W	M	Scholar
31	Mary B. Smith	26	F	W	M	Homemaker
32	John C. Smith	41	M	W	M	Farmer
33	Anna D. Smith	31	F	W	M	Homemaker
34	Robert E. Smith	19	M	W	M	Scholar
35	William F. Smith	23	M	W	M	Farmer
36	Elizabeth G. Smith	27	F	W	M	Homemaker
37	James H. Smith	44	M	W	M	Farmer
38	Sarah I. Smith	35	F	W	M	Homemaker
39	Thomas J. Smith	17	M	W	M	Scholar
40	Margaret K. Smith	22	F	W	M	Homemaker
41	David L. Smith	49	M	W	M	Farmer
42	Rebecca M. Smith	43	F	W	M	Homemaker
43	Joseph N. Smith	28	M	W	M	Farmer
44	Lucy O. Smith	38	F	W	M	Homemaker
45	Samuel P. Smith	13	M	W	M	Scholar
46	Esther Q. Smith	24	F	W	M	Homemaker
47	Benjamin R. Smith	31	M	W	M	Farmer
48	Abigail S. Smith	29	F	W	M	Homemaker
49	Jonathan T. Smith	48	M	W	M	Farmer
50	Ann U. Smith	34	F	W	M	Homemaker
51	Isaac V. Smith	16	M	W	M	Scholar
52	Mildred W. Smith	21	F	W	M	Homemaker
53	Samuel X. Smith	39	M	W	M	Farmer
54	Elizabeth Y. Smith	37	F	W	M	Homemaker
55	George Z. Smith	14	M	W	M	Scholar
56	Mary A. Smith	26	F	W	M	Homemaker
57	John B. Smith	41	M	W	M	Farmer
58	Anna C. Smith	31	F	W	M	Homemaker
59	Robert D. Smith	19	M	W	M	Scholar
60	William E. Smith	23	M	W	M	Farmer
61	Elizabeth F. Smith	27	F	W	M	Homemaker
62	James G. Smith	44	M	W	M	Farmer
63	Sarah H. Smith	35	F	W	M	Homemaker
64	Thomas I. Smith	17	M	W	M	Scholar
65	Margaret J. Smith	22	F	W	M	Homemaker
66	David K. Smith	49	M	W	M	Farmer
67	Rebecca L. Smith	43	F	W	M	Homemaker
68	Joseph M. Smith	28	M	W	M	Farmer
69	Lucy N. Smith	38	F	W	M	Homemaker
70	Samuel O. Smith	13	M	W	M	Scholar
71	Esther P. Smith	24	F	W	M	Homemaker
72	Benjamin Q. Smith	31	M	W	M	Farmer
73	Abigail R. Smith	29	F	W	M	Homemaker
74	Jonathan S. Smith	48	M	W	M	Farmer
75	Ann T. Smith	34	F	W	M	Homemaker
76	Isaac U. Smith	16	M	W	M	Scholar
77	Mildred V. Smith	21	F	W	M	Homemaker
78	Samuel W. Smith	39	M	W	M	Farmer
79	Elizabeth X. Smith	37	F	W	M	Homemaker
80	George Y. Smith	14	M	W	M	Scholar
81	Mary Z. Smith	26	F	W	M	Homemaker
82	John A. Smith	41	M	W	M	Farmer
83	Anna B. Smith	31	F	W	M	Homemaker
84	Robert C. Smith	19	M	W	M	Scholar
85	William D. Smith	23	M	W	M	Farmer
86	Elizabeth E. Smith	27	F	W	M	Homemaker
87	James F. Smith	44	M	W	M	Farmer
88	Sarah G. Smith	35	F	W	M	Homemaker
89	Thomas H. Smith	17	M	W	M	Scholar
90	Margaret I. Smith	22	F	W	M	Homemaker
91	David J. Smith	49	M	W	M	Farmer
92	Rebecca K. Smith	43	F	W	M	Homemaker
93	Joseph L. Smith	28	M	W	M	Farmer
94	Lucy M. Smith	38	F	W	M	Homemaker
95	Samuel N. Smith	13	M	W	M	Scholar
96	Esther O. Smith	24	F	W	M	Homemaker
97	Benjamin P. Smith	31	M	W	M	Farmer
98	Abigail Q. Smith	29	F	W	M	Homemaker
99	Jonathan R. Smith	48	M	W	M	Farmer
100	Ann S. Smith	34	F	W	M	Homemaker



10000
9

Date	Description	Debit	Credit	Balance
1912	Jan 1			100.00
	Jan 15	50.00		50.00
	Jan 30		25.00	75.00
	Feb 15	25.00		50.00
	Feb 30		10.00	60.00
	Mar 15	10.00		50.00
	Mar 30		5.00	55.00
	Apr 15	5.00		50.00
	Apr 30		5.00	55.00
	May 15	5.00		50.00
	May 30		5.00	55.00
	Jun 15	5.00		50.00
	Jun 30		5.00	55.00
	Jul 15	5.00		50.00
	Jul 30		5.00	55.00
	Aug 15	5.00		50.00
	Aug 30		5.00	55.00
	Sep 15	5.00		50.00
	Sep 30		5.00	55.00
	Oct 15	5.00		50.00
	Oct 30		5.00	55.00
	Nov 15	5.00		50.00
	Nov 30		5.00	55.00
	Dec 15	5.00		50.00
	Dec 30		5.00	55.00
	Total	300.00	300.00	



STATE OF CALIFORNIA
DEPARTMENT OF FISH AND GAME
SAN FRANCISCO

20

No.	Name	Rank	Grade	Pay	Remarks
1					
2					
3					
4					
5					
6					
7					
8					
9					
10					
11					
12					
13					
14					
15					
16					
17					
18					
19					
20					
21					
22					
23					
24					
25					
26					
27					
28					
29					
30					
31					
32					
33					
34					
35					
36					
37					
38					
39					
40					
41					
42					
43					
44					
45					
46					
47					
48					
49					
50					
51					
52					
53					
54					
55					
56					
57					
58					
59					
60					
61					
62					
63					
64					
65					
66					
67					
68					
69					
70					
71					
72					
73					
74					
75					
76					
77					
78					
79					
80					
81					
82					
83					
84					
85					
86					
87					
88					
89					
90					
91					
92					
93					
94					
95					
96					
97					
98					
99					
100					

1911

BIOLOGICAL MUSEUM OF THE UNIVERSITY OF CHICAGO

1911

1911

NO.	NAME	SEX	AGE	DATE OF ONSET	CHARACTER OF LESION	TESTS	DIAGNOSIS	REMARKS



DATE: _____
LOCATION: _____

(1)

(2)

(3)

(4)

(5)

(6)

(7)

(8)

(9)

(10)

(11)

(12)

(13)

(14)

(15)

(16)

(17)

(18)

(19)

(20)

20

1100
 1110
 1120
 1130
 1140
 1150
 1160
 1170
 1180
 1190
 1200
 1210
 1220
 1230
 1240
 1250
 1260
 1270
 1280
 1290
 1300
 1310
 1320
 1330
 1340
 1350
 1360
 1370
 1380
 1390
 1400
 1410
 1420
 1430
 1440
 1450
 1460
 1470
 1480
 1490
 1500
 1510
 1520
 1530
 1540
 1550
 1560
 1570
 1580
 1590
 1600
 1610
 1620
 1630
 1640
 1650
 1660
 1670
 1680
 1690
 1700
 1710
 1720
 1730
 1740
 1750
 1760
 1770
 1780
 1790
 1800
 1810
 1820
 1830
 1840
 1850
 1860
 1870
 1880
 1890
 1900
 1910
 1920
 1930
 1940
 1950
 1960
 1970
 1980
 1990
 2000

00
 01
 02
 03
 04
 05
 06
 07
 08
 09
 10
 11
 12
 13
 14
 15
 16
 17
 18
 19
 20
 21
 22
 23
 24
 25
 26
 27
 28
 29
 30
 31
 32
 33
 34
 35
 36
 37
 38
 39
 40
 41
 42
 43
 44
 45
 46
 47
 48
 49
 50
 51
 52
 53
 54
 55
 56
 57
 58
 59
 60
 61
 62
 63
 64
 65
 66
 67
 68
 69
 70
 71
 72
 73
 74
 75
 76
 77
 78
 79
 80
 81
 82
 83
 84
 85
 86
 87
 88
 89
 90
 91
 92
 93
 94
 95
 96
 97
 98
 99

1100
 1110
 1120
 1130
 1140
 1150
 1160
 1170
 1180
 1190
 1200
 1210
 1220
 1230
 1240
 1250
 1260
 1270
 1280
 1290
 1300
 1310
 1320
 1330
 1340
 1350
 1360
 1370
 1380
 1390
 1400
 1410
 1420
 1430
 1440
 1450
 1460
 1470
 1480
 1490
 1500
 1510
 1520
 1530
 1540
 1550
 1560
 1570
 1580
 1590
 1600
 1610
 1620
 1630
 1640
 1650
 1660
 1670
 1680
 1690
 1700
 1710
 1720
 1730
 1740
 1750
 1760
 1770
 1780
 1790
 1800
 1810
 1820
 1830
 1840
 1850
 1860
 1870
 1880
 1890
 1900
 1910
 1920
 1930
 1940
 1950
 1960
 1970
 1980
 1990
 2000

1100
 1110
 1120
 1130
 1140
 1150
 1160
 1170
 1180
 1190
 1200
 1210
 1220
 1230
 1240
 1250
 1260
 1270
 1280
 1290
 1300
 1310
 1320
 1330
 1340
 1350
 1360
 1370
 1380
 1390
 1400
 1410
 1420
 1430
 1440
 1450
 1460
 1470
 1480
 1490
 1500
 1510
 1520
 1530
 1540
 1550
 1560
 1570
 1580
 1590
 1600
 1610
 1620
 1630
 1640
 1650
 1660
 1670
 1680
 1690
 1700
 1710
 1720
 1730
 1740
 1750
 1760
 1770
 1780
 1790
 1800
 1810
 1820
 1830
 1840
 1850
 1860
 1870
 1880
 1890
 1900
 1910
 1920
 1930
 1940
 1950
 1960
 1970
 1980
 1990
 2000

1918

33

NO.	DESCRIPTION	AMOUNT	UNIT
1	...	1.20	...
2	...	0.40	...
3	...	0.40	...
4	...	0.20	...
5	...	10.00	...
6	...	10.00	...
7	...	10.00	...
8	...	10.00	...
9	...	10.00	...
10	...	10.00	...

10
11
12
13
14
15
16
17
18
19
20
21
22
23
24
25
26
27
28
29
30
31
32
33
34
35
36
37
38
39
40
41
42
43
44
45
46
47
48
49
50
51
52
53
54
55
56
57
58
59
60
61
62
63
64
65
66
67
68
69
70
71
72
73
74
75
76
77
78
79
80
81
82
83
84
85
86
87
88
89
90
91
92
93
94
95
96
97
98
99
100

10
11
12
13
14
15
16
17
18
19
20
21
22
23
24
25
26
27
28
29
30
31
32
33
34
35
36
37
38
39
40
41
42
43
44
45
46
47
48
49
50
51
52
53
54
55
56
57
58
59
60
61
62
63
64
65
66
67
68
69
70
71
72
73
74
75
76
77
78
79
80
81
82
83
84
85
86
87
88
89
90
91
92
93
94
95
96
97
98
99
100


BIOLOGICAL ANALYSIS OF RIVER WATER

UNITED STATES

STATION NO.	DATE	TIME	TEMP.	PH	DO	CO ₂	CHLOROPHYLL A	CHLOROPHYLL B	CHLOROPHYLL C	CHLOROPHYLL TOTAL	SPERMATOPHYTES	DIATOMS	DIATOMS PER ML.	DIATOMS PER GRAM	DIATOMS PER LITRE	DIATOMS PER MILLILITRE	DIATOMS PER GRAM	DIATOMS PER LITRE	DIATOMS PER MILLILITRE	

8003

5003



10000
1.4
40000
0000
140000

10000

3.4000
10000

Ave PH values

June

July

Aug

High - low
Ave

All plants

BIOLOGICAL ANALYSIS OF RIVER WATER

MCBCL 11330/6

DATE COLLECTED

24 Nov 75

STATION NO.	TOTAL COLIFORM mENDO MEDIUM	FECAL COLIFORM m F C MEDIUM	TEMP C	DO		5 DAY BOD ppm	COND.	P. H.	WIND	TIDE
				ppm	ppm		ppm			
01	940	600	12	7.3	5.5	1.8	8,800	7.4		
02	950	460	12	8.4	5.8	2.6	15,000	7.6		
03	955	120	12	8.6	5.8	2.8	17,500	7.7		
04	1005	108	12	9.2	6.8	2.4	22,000	8.0		
05	1020	16	12	8.8	7.0	1.8	22,000	8.1		
06	1036	4	11	9.0	7.2	1.8	27,000	8.1		
07	1100	8	16	7.6	7.2	0.4	34,000	8.2		
08	1126	112	12	8.4	7.5	0.9	37,000	8.2		
09	1110	168	12	8.8	7.5	1.3	30,000	8.2		
		TF	TF	TF	TF	TF	TF	TF		

Handwritten calculations and notes at the top of the page, including values like 120/8, 270/108, 300/120, 20/10, 320/8, 44/22, 72/72, 230/46, and 230/46.

1 $\overline{1000}$
2-1
2000
2000
2000
22000

24

13

PHYSICAL ANALYSIS OF RIVER WATER

NO. 1234

DATE: 10/20/50
LOCATION: RIVER MOUTH
TIME: 10:00 AM

WATER SAMPLED AT
MOUTH OF RIVER

TEMPERATURE: 68°F
PH: 7.5
TDS: 150 mg/L

ANALYSIS REPORT

BIOLOGICAL ANALYSIS OF RIVER WATER

MCBCL 11330/6

DATE COLLECTED

8 Dec 75

STATION NO.	TIME		FECAL COLIFORM m F C MEDIUM	TEMP C	DO		5 DAY BOD ppm	Conductivity		P. H.	WIND	TIDE
	TOTAL COLIFORM mENDO MEDIUM				ppm			GHEGIDES ppm				
RW01	850		340	11	7.4	3.9	3.5	8500		7.2		
02	910		0	13	6.5	1.1	5.4	15800		7.3		
03	915		20	13	3.5	0.0	3.5	17000		7.5		
04	925		1	12	7.0	6.6	0.4	20000		8.1		
05	940		0	12	9.3	7.5	1.7	23000		8.2		
06	955		1	13	9.0	7.5	1.5	29000		8.1		
07	1030		0	13	7.7	7.0	0.7	38000		8.1		
08	1048		2	13	8.1	7.5	0.6	38000		8.1		
09	1035		0	13	8.0	7.3	0.7	35000		8.1		

117
340

1	1	1	1
2	2	2	2
3	3	3	3
4	4	4	4
5	5	5	5
6	6	6	6
7	7	7	7
8	8	8	8
9	9	9	9
10	10	10	10
11	11	11	11
12	12	12	12
13	13	13	13
14	14	14	14
15	15	15	15
16	16	16	16
17	17	17	17
18	18	18	18
19	19	19	19
20	20	20	20
21	21	21	21
22	22	22	22
23	23	23	23
24	24	24	24
25	25	25	25
26	26	26	26
27	27	27	27
28	28	28	28
29	29	29	29
30	30	30	30
31	31	31	31
32	32	32	32
33	33	33	33
34	34	34	34
35	35	35	35
36	36	36	36
37	37	37	37
38	38	38	38
39	39	39	39
40	40	40	40
41	41	41	41
42	42	42	42
43	43	43	43
44	44	44	44
45	45	45	45
46	46	46	46
47	47	47	47
48	48	48	48
49	49	49	49
50	50	50	50
51	51	51	51
52	52	52	52
53	53	53	53
54	54	54	54
55	55	55	55
56	56	56	56
57	57	57	57
58	58	58	58
59	59	59	59
60	60	60	60
61	61	61	61
62	62	62	62
63	63	63	63
64	64	64	64
65	65	65	65
66	66	66	66
67	67	67	67
68	68	68	68
69	69	69	69
70	70	70	70
71	71	71	71
72	72	72	72
73	73	73	73
74	74	74	74
75	75	75	75
76	76	76	76
77	77	77	77
78	78	78	78
79	79	79	79
80	80	80	80
81	81	81	81
82	82	82	82
83	83	83	83
84	84	84	84
85	85	85	85
86	86	86	86
87	87	87	87
88	88	88	88
89	89	89	89
90	90	90	90
91	91	91	91
92	92	92	92
93	93	93	93
94	94	94	94
95	95	95	95
96	96	96	96
97	97	97	97
98	98	98	98
99	99	99	99
100	100	100	100

BIOLOGICAL ANALYSIS OF RIVER WATER

MCBCL 11330/6

DATE COLLECTED

15 Dec 75

STATION NO.	TOTAL COLIFORM mENDO MEDIUM	FECAL COLIFORM m F C MEDIUM	TEMP C	DO		5 DAY BOD ppm	Conductive CHLORIDES ppm	P. H.	WIND	TIDE
				ppm	ppm					
RW01	0900	400	11	6.9	2.4	4.5	5500	6.6		0905
02	0915	1200	12	10.4	6.4	4.0	17000	7.5		0915
03	0920	100	11	11.3	8.8	2.5	19000	8.1		
04	0930	1	11	11.4	8.7	2.7	22000	8.3		
05	0940	1	12	10.4	8.5	1.9	25000	8.2		
06	0955	0	12	9.6	8.1	1.5	32500	8.2		
07	1025	0	13	8.7	7.4	1.4	40000	8.2		
08	1050	7	13	8.6	7.5	1.2	42000	8.2		
09	1030	0	13	8.5	7.7	0.8	40000	8.1		

600
20
00
1200

1378-EAKS - 2017 sewer

BIOLOGICAL ANALYSIS OF RIVER WATER

MCBCL 11330/6

DATE COLLECTED

CONDUCTIVITY 22 Dec 75

STATION NO.	TOTAL COLIFORM mENDO MEDIUM	FECAL COLIFORM m F C MEDIUM	TEMP C	DO ppm	5 DAY BOD ppm	CHLORIDES ppm	P. H.	WIND	TIDE
RW01	0945	520	5	9.1/7.6	1.5	2900	7.0		Low
02	1000	340	6	10.6/6.6	4.0	11500	7.8		
03	1005	40	8	8.6/6.4	2.2	19000	7.9		
04	1030	60	6	10.2/9.0	1.2	22,000	8.3		
05	B								
06	R								
07	O								
08	K								
09	E N								

BOAT

DATE	TIME	LOCATION	WIND	TEMP	HUMID	PRESS	SEA	SKY	REMARKS
10/10/50	0800	SEA	10	15	85	30.0	1	100	SEA
10/10/50	1200	SEA	10	15	85	30.0	1	100	SEA
10/10/50	1600	SEA	10	15	85	30.0	1	100	SEA
10/10/50	2000	SEA	10	15	85	30.0	1	100	SEA
10/10/50	2400	SEA	10	15	85	30.0	1	100	SEA
10/11/50	0000	SEA	10	15	85	30.0	1	100	SEA
10/11/50	0400	SEA	10	15	85	30.0	1	100	SEA
10/11/50	0800	SEA	10	15	85	30.0	1	100	SEA
10/11/50	1200	SEA	10	15	85	30.0	1	100	SEA
10/11/50	1600	SEA	10	15	85	30.0	1	100	SEA
10/11/50	2000	SEA	10	15	85	30.0	1	100	SEA
10/11/50	2400	SEA	10	15	85	30.0	1	100	SEA
10/12/50	0000	SEA	10	15	85	30.0	1	100	SEA
10/12/50	0400	SEA	10	15	85	30.0	1	100	SEA
10/12/50	0800	SEA	10	15	85	30.0	1	100	SEA
10/12/50	1200	SEA	10	15	85	30.0	1	100	SEA
10/12/50	1600	SEA	10	15	85	30.0	1	100	SEA
10/12/50	2000	SEA	10	15	85	30.0	1	100	SEA
10/12/50	2400	SEA	10	15	85	30.0	1	100	SEA

