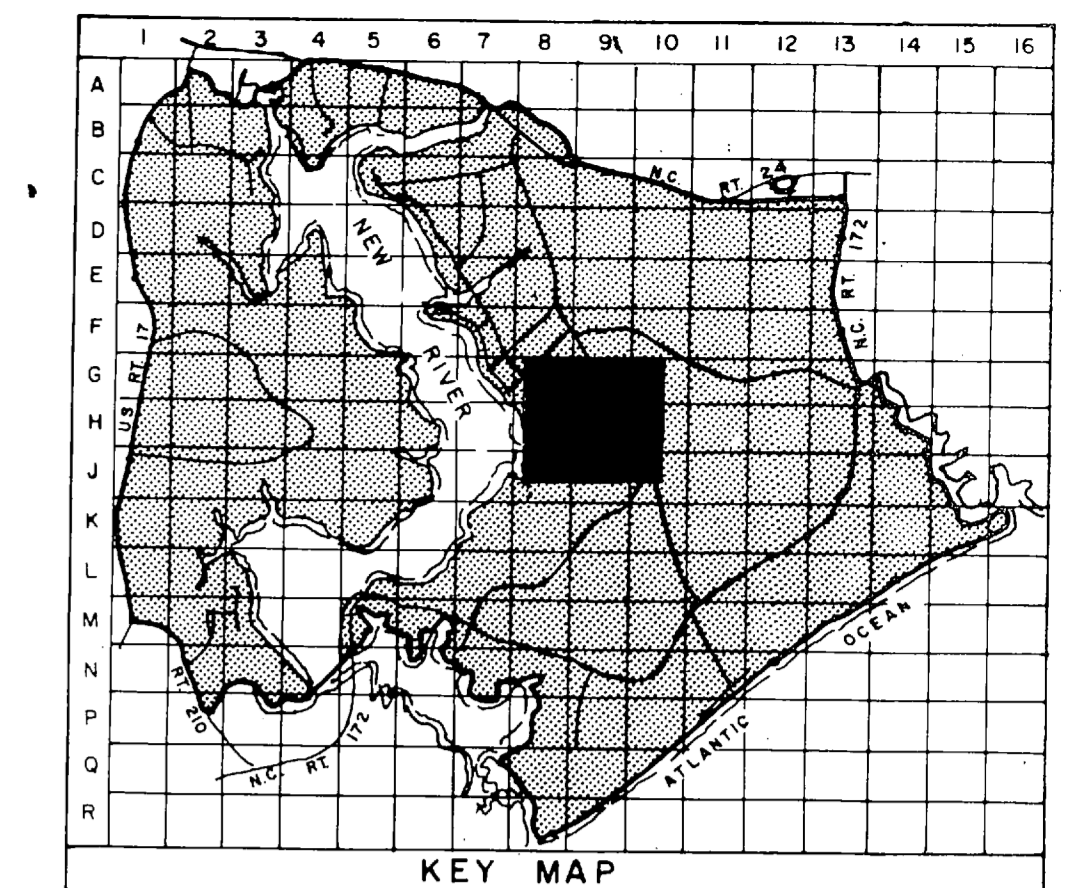


MATCH SHEET 3 (HADNOT POINT AREA)

MATCH SHEET 6 (ENGINEER STOCKADE AREA)

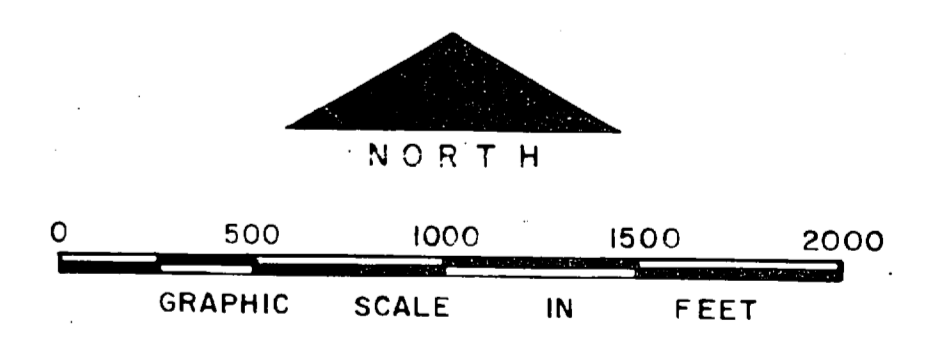


LEGEND

- BUILDINGS AND STRUCTURES
- ROADS AND HIGHWAYS
- ROADS (Unpaved)
- FENCE
- 5' CONTOUR (Source-USGS Maps)
- SWAMP OR MARSH
- RAW WATER MAIN
- VALVE
- WATER WELL
- AIR RELEASE VALVE

MATERIALS OF CONSTRUCTION
AC- ASBESTOS CEMENT

NOTES:
ALL WATER MAINS ARE CAST IRON UNLESS NOTED OTHERWISE.

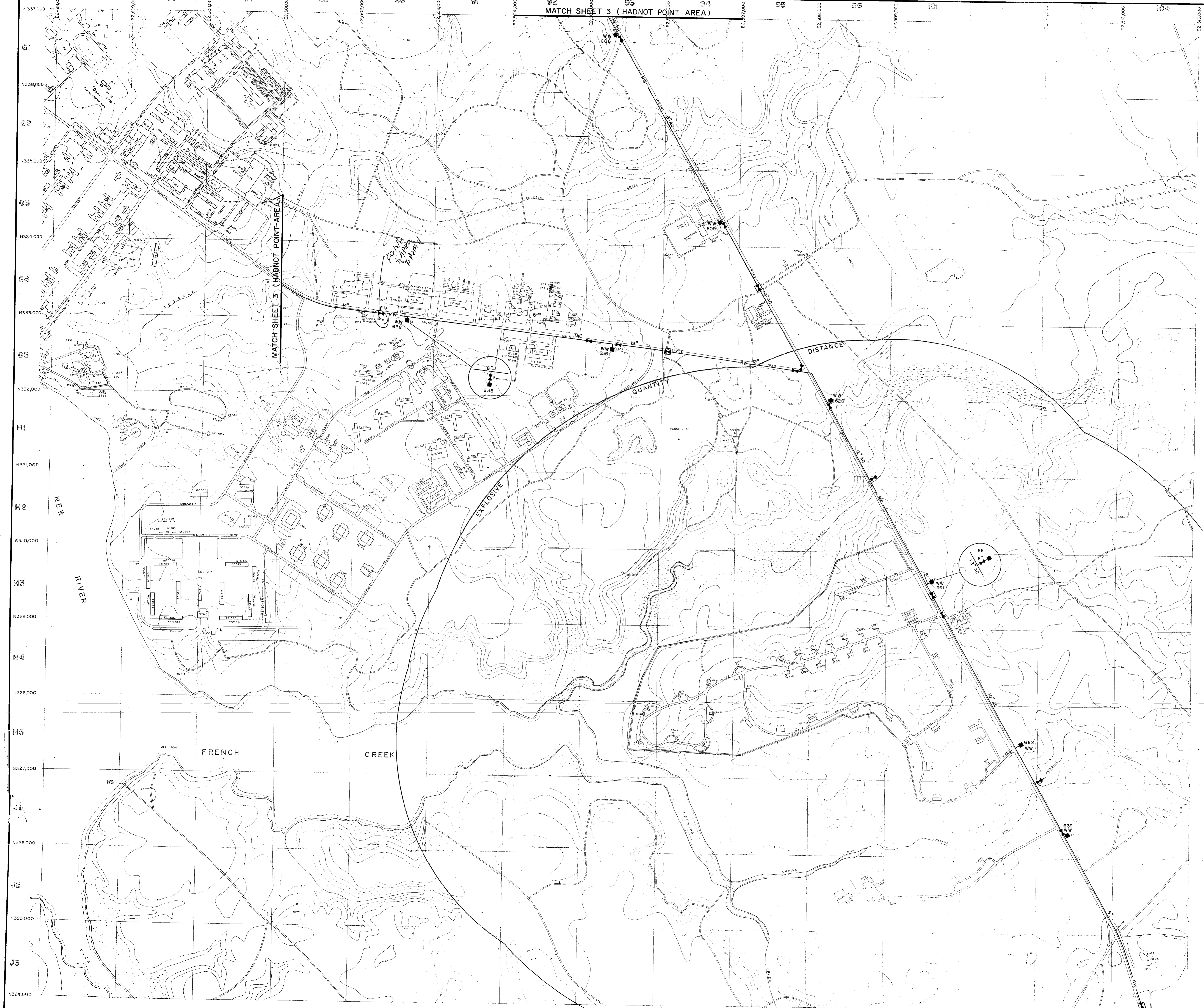


NO.	DESCRIPTION OF REVISION	DATE	INT.

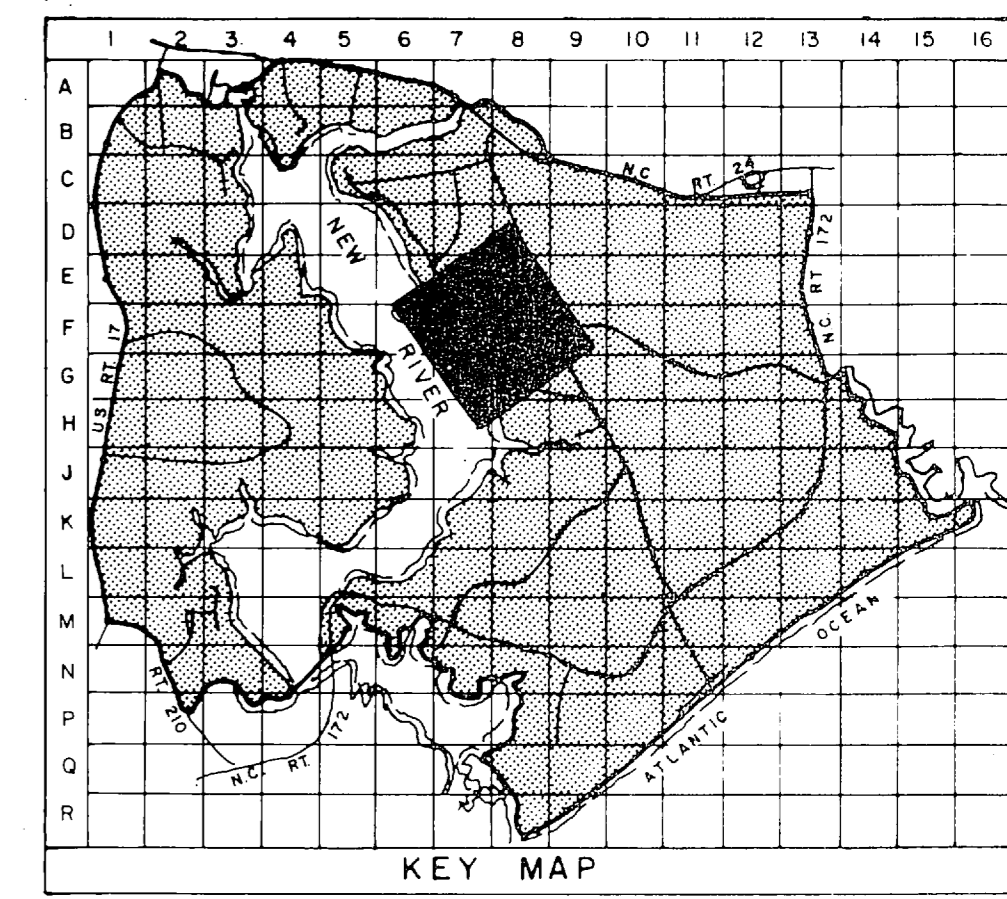
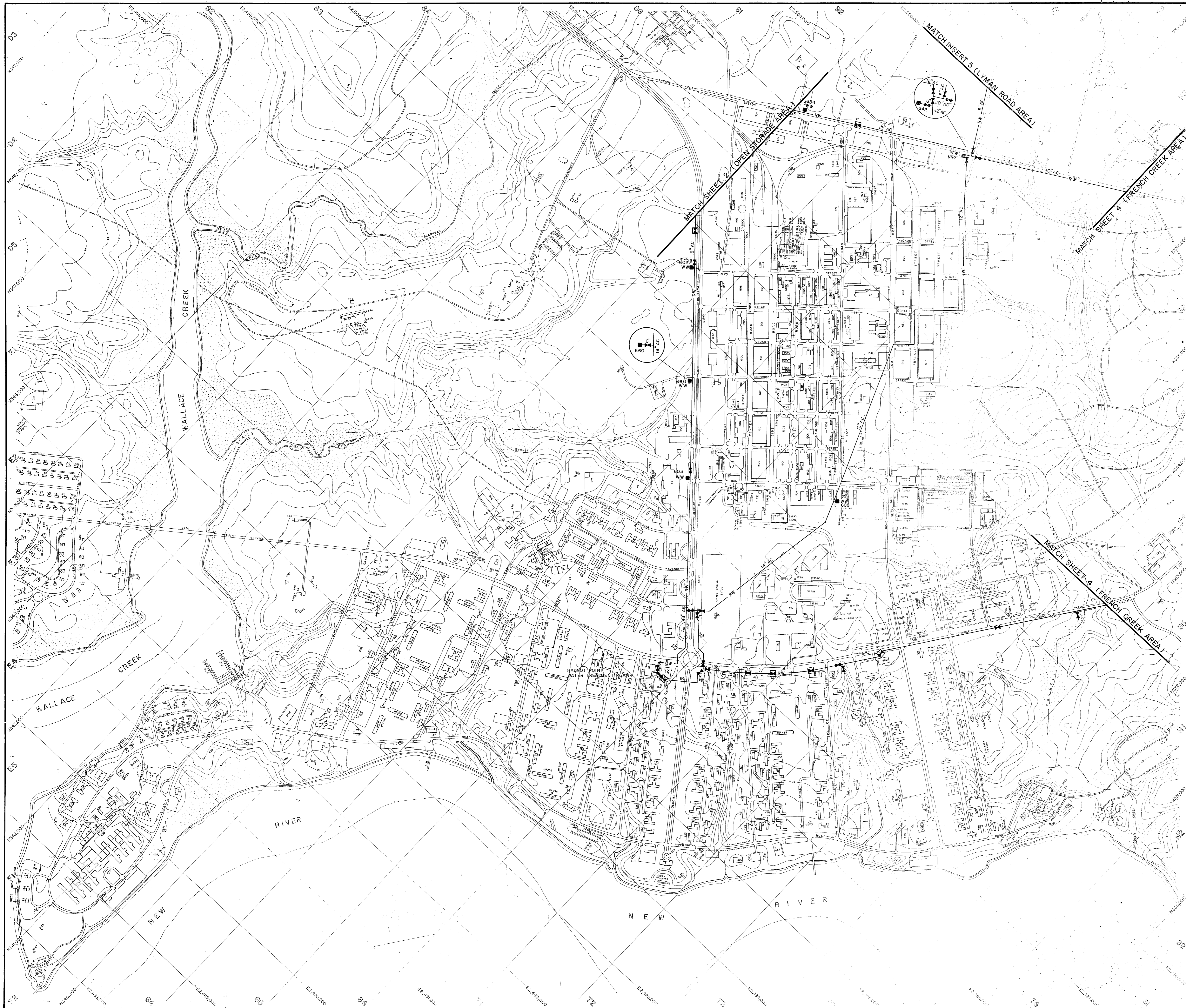
DEPARTMENT OF THE NAVY
MARINE CORPS BASE
CAMP LEJEUNE, NORTH CAROLINA

WELL FIELD
FRENCH CREEK AND MAGAZINE AREAS
EXISTING CONDITIONS

DATE 31 JULY 84	SCALE: GRAPHIC	SHEET 4 OF 13
APPROVED / DATE		





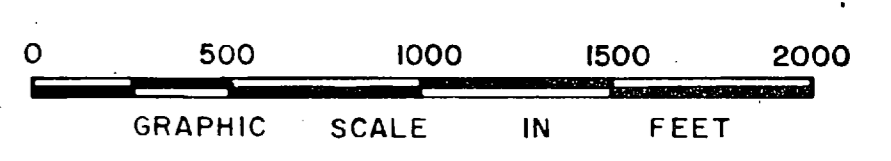


LEGEND

- BUILDINGS AND STRUCTURES
- ROADS AND HIGHWAYS
- ROADS (Unpaved)
- FENCE
- 5' CONTOUR (Source-USGS Maps)
- SWAMP OR MARSH
- HELICOPTER LANDING ZONE
- RAW WATER MAIN
- FIELD LOCATED
- VALVE
- AIR RELEASE VALVE
- WATER WELL

MATERIALS OF CONSTRUCTION
AC - ASBESTOS CEMENT

NOTES:
ALL WATER MAINS ARE CAST IRON UNLESS NOTED OTHERWISE.



NO.	DESCRIPTION OF REVISION	DATE	INT.

DEPARTMENT OF THE NAVY
MARINE CORPS BASE
CAMP LEJEUNE, NORTH CAROLINA

WELL F
HADNOT POINT
EXISTING CONSTRUCTION

DATE: 31 JULY 84 SCALE: GRAPH
APPROVED / DATE:

