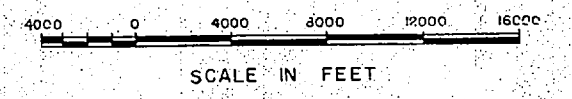
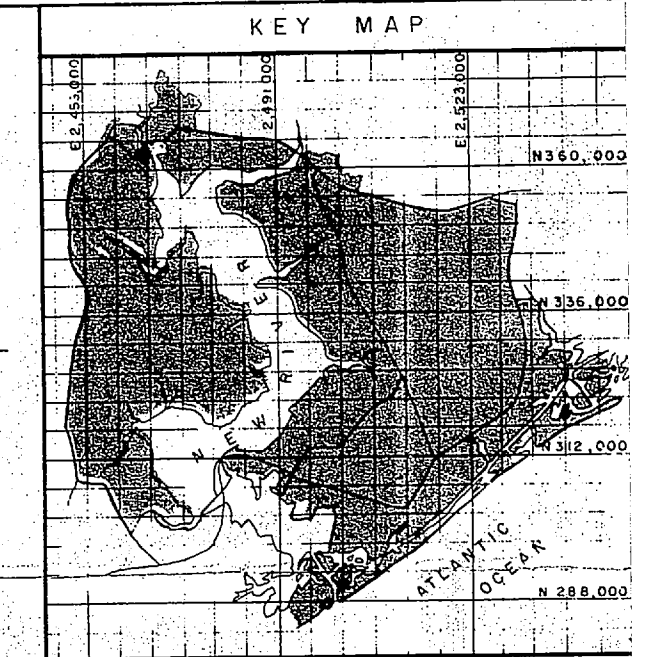


LEGEND

	EXISTING TO BE RETAINED	EXISTING TO BE REMOVED	PLANNED PRE-M-DAY
BUILDINGS & STRUCTURES			
ROADS WALKS & PAVED AREAS			
RAILROADS			
NAVY PROPERTY BOUNDARY WITHOUT FENCE			
NAVY PROPERTY BOUNDARY WITH FENCE			
FENCE			
SHORE LINE			
MAIN STATION ENTRANCE			

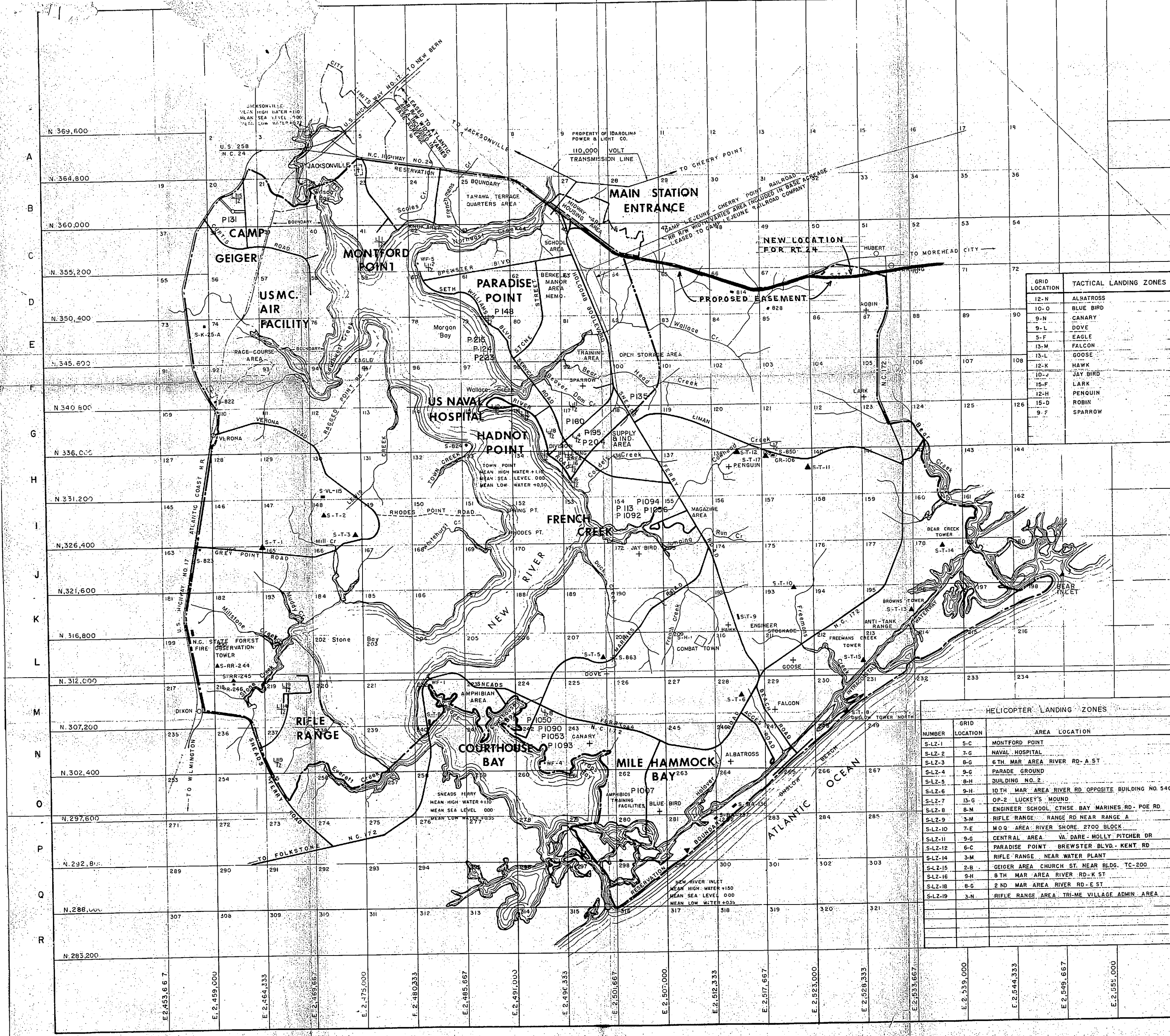
GRID LOCATION	TACTICAL LANDING ZONES
12-N	ALBATROSS
10-O	BLUE BIRD
9-N	CANARY
9-L	DOVE
5-F	EAGLE
13-M	FALCON
13-L	GOOSE
12-K	HAWK
10-J	JAY BIRD
15-F	LARK
12-H	PENGUIN
15-D	ROBIN
9-F	SPARROW

NOTE: GRID IS BASED ON NORTH CAROLINA STATE PLANE COORDINATE SYSTEM



NUMBER	GRID LOCATION	AREA LOCATION
S-LZ-1	5-C	MONTFORD POINT
S-LZ-2	7-G	NAVAL HOSPITAL
S-LZ-3	8-G	6TH MAR AREA RIVER RD-A ST
S-LZ-4	9-G	PARADE GROUND
S-LZ-5	8-H	BUILDING NO. 2
S-LZ-6	9-H	10TH MAR AREA RIVER RD OPPOSITE BUILDING NO. 540
S-LZ-7	13-G	OP-2 LUCKEY'S MOUND
S-LZ-8	8-M	ENGINEER SCHOOL CTSE BAY MARINES RD-POE RD
S-LZ-9	3-M	RIFLE RANGE NEAR RD NEAR RANGE A
S-LZ-10	7-E	MOQ AREA RIVER SHORE 2700 BLOCK
S-LZ-11	9-G	CENTRAL AREA VA DARE HOLLY FITCHER DR
S-LZ-12	6-C	PARADISE POINT BREWSTER BLVD-KENT RD
S-LZ-14	3-M	RIFLE RANGE NEAR WATER PLANT
S-LZ-15	2-B	GEIGER AREA CHURCH ST. NEAR BLDG. TC-200
S-LZ-16	9-H	8TH MAR AREA RIVER RD-K ST
S-LZ-18	8-G	2ND MAR AREA RIVER RD-E ST
S-LZ-19	3-N	RIFLE RANGE AREA TRI-ME VILLAGE ADMIN AREA

NO. AMD OR COR	DESCRIPTION OF AMENDMENT OR CORRECTION	DATE
LANTDIV DWG. NO. 80811		
DEPARTMENT OF THE NAVY NAVAL FACILITIES ENGINEERING COMMAND		
MARINE CORPS BASE CAMP LEJEUNE, N.C.		
BASEWIDE / MISC. MAP		
GENERAL DEVELOPMENT MAP EXISTING & PLANNED PRE-M-DAY		
APPROVED BY CMC	SCALE: GRAPHIC	NAVFAV DWG. NO. 1284811
SUBMITTED LANTDIV: _____ DATE _____		SHEET 2 OF 64
CONCUR: CG (MCB/CAMLEJ) _____ DATE _____		



ENCL (1)

