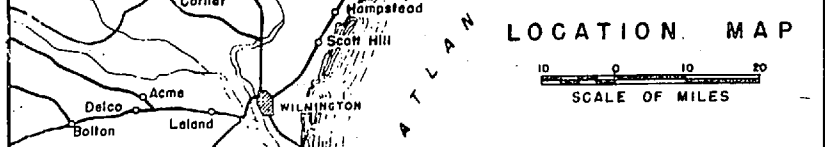


OAK GROVE  
SHEET 24 OF 24



NUMBER	LOCATION	USE
840	1-0	QUARTERS-OFFICERS
814	5-B	RANGE HOUSE
816	2-B	PUMP-HOUSE
818	2-B	RANGE-HOUSE
S-822	2-C	HISTORICAL MARKER (2)
S-823	1-D	HISTORICAL MARKER (1)
S-824	3-C	HISTORICAL MARKER (3)
S-825	5-D	SMALL ARMS MAGAZINE (PYRO)
S-826	5-C	SMALL ARMS MAGAZINE
S-827	2-D	SMALL ARMS MAGAZINE
S-828	2-D	SMALL ARMS MAGAZINE
S-829	2-D	SMALL ARMS MAGAZINE
S-830	4-E	VEHICULAR BRIDGE
S-831	3-B	BATTLE OBSERVATION BUILDING
S-832	2-D	WELL-HOUSE
S-833	2-D	WELL-HOUSE
S-834	2-D	WELL-HOUSE
S-835	2-D	WELL-HOUSE
S-836	2-D	WELL-HOUSE
S-837	2-D	WELL-HOUSE
S-838	2-D	WELL-HOUSE
S-839	2-D	WELL-HOUSE
S-840	2-D	WELL-HOUSE
S-841	2-D	WELL-HOUSE
S-842	2-D	WELL-HOUSE
S-843	2-D	WELL-HOUSE
S-844	2-D	WELL-HOUSE
S-845	2-D	WELL-HOUSE
S-846	2-D	WELL-HOUSE
S-847	2-D	WELL-HOUSE
S-848	2-D	WELL-HOUSE
S-849	2-D	WELL-HOUSE
S-850	2-D	WELL-HOUSE
S-851	2-D	WELL-HOUSE
S-852	2-D	WELL-HOUSE
S-853	2-D	WELL-HOUSE
S-854	2-D	WELL-HOUSE
S-855	2-D	WELL-HOUSE
S-856	2-D	WELL-HOUSE
S-857	2-D	WELL-HOUSE
S-858	2-D	WELL-HOUSE
S-859	2-D	WELL-HOUSE
S-860	2-D	WELL-HOUSE
S-861	2-D	WELL-HOUSE
S-862	2-D	WELL-HOUSE
S-863	2-D	WELL-HOUSE
S-864	2-D	WELL-HOUSE
S-865	2-D	WELL-HOUSE
S-866	2-D	WELL-HOUSE
S-867	2-D	WELL-HOUSE
S-868	2-D	WELL-HOUSE
S-869	2-D	WELL-HOUSE
S-870	2-D	WELL-HOUSE
S-871	2-D	WELL-HOUSE
S-872	2-D	WELL-HOUSE
S-873	2-D	WELL-HOUSE
S-874	2-D	WELL-HOUSE
S-875	2-D	WELL-HOUSE
S-876	2-D	WELL-HOUSE
S-877	2-D	WELL-HOUSE
S-878	2-D	WELL-HOUSE
S-879	2-D	WELL-HOUSE
S-880	2-D	WELL-HOUSE
S-881	2-D	WELL-HOUSE
S-882	2-D	WELL-HOUSE
S-883	2-D	WELL-HOUSE
S-884	2-D	WELL-HOUSE
S-885	2-D	WELL-HOUSE
S-886	2-D	WELL-HOUSE
S-887	2-D	WELL-HOUSE
S-888	2-D	WELL-HOUSE
S-889	2-D	WELL-HOUSE
S-890	2-D	WELL-HOUSE
S-891	2-D	WELL-HOUSE
S-892	2-D	WELL-HOUSE
S-893	2-D	WELL-HOUSE
S-894	2-D	WELL-HOUSE
S-895	2-D	WELL-HOUSE
S-896	2-D	WELL-HOUSE
S-897	2-D	WELL-HOUSE
S-898	2-D	WELL-HOUSE
S-899	2-D	WELL-HOUSE
S-900	2-D	WELL-HOUSE
S-901	2-D	WELL-HOUSE
S-902	2-D	WELL-HOUSE
S-903	2-D	WELL-HOUSE
S-904	2-D	WELL-HOUSE
S-905	2-D	WELL-HOUSE
S-906	2-D	WELL-HOUSE
S-907	2-D	WELL-HOUSE
S-908	2-D	WELL-HOUSE
S-909	2-D	WELL-HOUSE
S-910	2-D	WELL-HOUSE
S-911	2-D	WELL-HOUSE
S-912	2-D	WELL-HOUSE
S-913	2-D	WELL-HOUSE
S-914	2-D	WELL-HOUSE
S-915	2-D	WELL-HOUSE
S-916	2-D	WELL-HOUSE
S-917	2-D	WELL-HOUSE
S-918	2-D	WELL-HOUSE
S-919	2-D	WELL-HOUSE
S-920	2-D	WELL-HOUSE
S-921	2-D	WELL-HOUSE
S-922	2-D	WELL-HOUSE
S-923	2-D	WELL-HOUSE
S-924	2-D	WELL-HOUSE
S-925	2-D	WELL-HOUSE
S-926	2-D	WELL-HOUSE
S-927	2-D	WELL-HOUSE
S-928	2-D	WELL-HOUSE
S-929	2-D	WELL-HOUSE
S-930	2-D	WELL-HOUSE
S-931	2-D	WELL-HOUSE
S-932	2-D	WELL-HOUSE
S-933	2-D	WELL-HOUSE
S-934	2-D	WELL-HOUSE
S-935	2-D	WELL-HOUSE
S-936	2-D	WELL-HOUSE
S-937	2-D	WELL-HOUSE
S-938	2-D	WELL-HOUSE
S-939	2-D	WELL-HOUSE
S-940	2-D	WELL-HOUSE
S-941	2-D	WELL-HOUSE
S-942	2-D	WELL-HOUSE
S-943	2-D	WELL-HOUSE
S-944	2-D	WELL-HOUSE
S-945	2-D	WELL-HOUSE
S-946	2-D	WELL-HOUSE
S-947	2-D	WELL-HOUSE
S-948	2-D	WELL-HOUSE
S-949	2-D	WELL-HOUSE
S-950	2-D	WELL-HOUSE
S-951	2-D	WELL-HOUSE
S-952	2-D	WELL-HOUSE
S-953	2-D	WELL-HOUSE
S-954	2-D	WELL-HOUSE
S-955	2-D	WELL-HOUSE
S-956	2-D	WELL-HOUSE
S-957	2-D	WELL-HOUSE
S-958	2-D	WELL-HOUSE
S-959	2-D	WELL-HOUSE
S-960	2-D	WELL-HOUSE
S-961	2-D	WELL-HOUSE
S-962	2-D	WELL-HOUSE
S-963	2-D	WELL-HOUSE
S-964	2-D	WELL-HOUSE
S-965	2-D	WELL-HOUSE
S-966	2-D	WELL-HOUSE
S-967	2-D	WELL-HOUSE
S-968	2-D	WELL-HOUSE
S-969	2-D	WELL-HOUSE
S-970	2-D	WELL-HOUSE
S-971	2-D	WELL-HOUSE
S-972	2-D	WELL-HOUSE
S-973	2-D	WELL-HOUSE
S-974	2-D	WELL-HOUSE
S-975	2-D	WELL-HOUSE
S-976	2-D	WELL-HOUSE
S-977	2-D	WELL-HOUSE
S-978	2-D	WELL-HOUSE
S-979	2-D	WELL-HOUSE
S-980	2-D	WELL-HOUSE
S-981	2-D	WELL-HOUSE
S-982	2-D	WELL-HOUSE
S-983	2-D	WELL-HOUSE
S-984	2-D	WELL-HOUSE
S-985	2-D	WELL-HOUSE
S-986	2-D	WELL-HOUSE
S-987	2-D	WELL-HOUSE
S-988	2-D	WELL-HOUSE
S-989	2-D	WELL-HOUSE
S-990	2-D	WELL-HOUSE
S-991	2-D	WELL-HOUSE
S-992	2-D	WELL-HOUSE
S-993	2-D	WELL-HOUSE
S-994	2-D	WELL-HOUSE
S-995	2-D	WELL-HOUSE
S-996	2-D	WELL-HOUSE
S-997	2-D	WELL-HOUSE
S-998	2-D	WELL-HOUSE
S-999	2-D	WELL-HOUSE
S-1000	2-D	WELL-HOUSE

HELICOPTER LANDING ZONES		
NUMBER	GRID LOCATION	AREA LOCATION
S-LZ-1	3-B	MONTFORD POINT
2	3-C	NAVAL HOSPITAL
3	4-C	6 TH MAR AREA RIVER RD - A ST
4	4-C	PARADE GROUND
5	4-D	BUILDING NO. 2
6	4-D	10 TH MAR AREA RIVER RD OPPOSITE BLDG NO. 540
7	5-D	DP 2 LUCKEYS MOUND
8	4-F	ENGINEER SCHOOL, STINE BAY MARINES RD - PCE RD
9	2-F	RIFLE RANGE RANGE RD NEAR RANGE A
10	3-B	MDD AREA RIVER SHORE 2700 BLDG
11	4-C	CENTRAL AREA VA DARE MOLLY PITCHER DR.
12	3-B	PARADISE POINT BREWSTER BLVD - KENT RD.
13	2-F	RIFLE RANGE NEAR WATER PLANT
14	2-A	8 TH MAR AREA CHURCH ST NEAR BLDG TC-200
15	4-D	8 TH MAR AREA RIVER RD - E ST
16	4-C	2 TH MAR AREA RIVER RD - E ST
17	2-F	RIFLE RANGE AREA TRI-ME VILLAGE-ADMIN AREA

TACTICAL LANDING ZONES		
NUMBER	GRID LOCATION	AREA LOCATION
1-F	4-B	ALBATROSS
2-D	4-D	BLUE BIRD
3-C	4-F	CANARY
4-E	4-E	DOVE
5-C	3-C	EAGLE
6-F	3-F	FALCON
7-E	5-E	GOOSE
8-D	2-D	HAWK
9-C	4-D	JAY BIRD
10-C	4-C	LARK
11-D	6-D	PENGUIN
12-B	8-B	ROBIN
13-C	4-C	SPARROW

LEGEND

- ▲ FIRE CONTROL AND OBSERVATION TOWER
- FOREST FIRE OBSERVATION TOWER
- ⊕ HELICOPTER LANDING ZONES
- OBSERVATION POINT
- WF- WARNING FLAGS
- SHEET BOUNDARY

## INDEX SHEET

### CAMP LEJEUNE, NORTH CAROLINA

SHOWING CONDITIONS ON  
JUNE 30, 1979

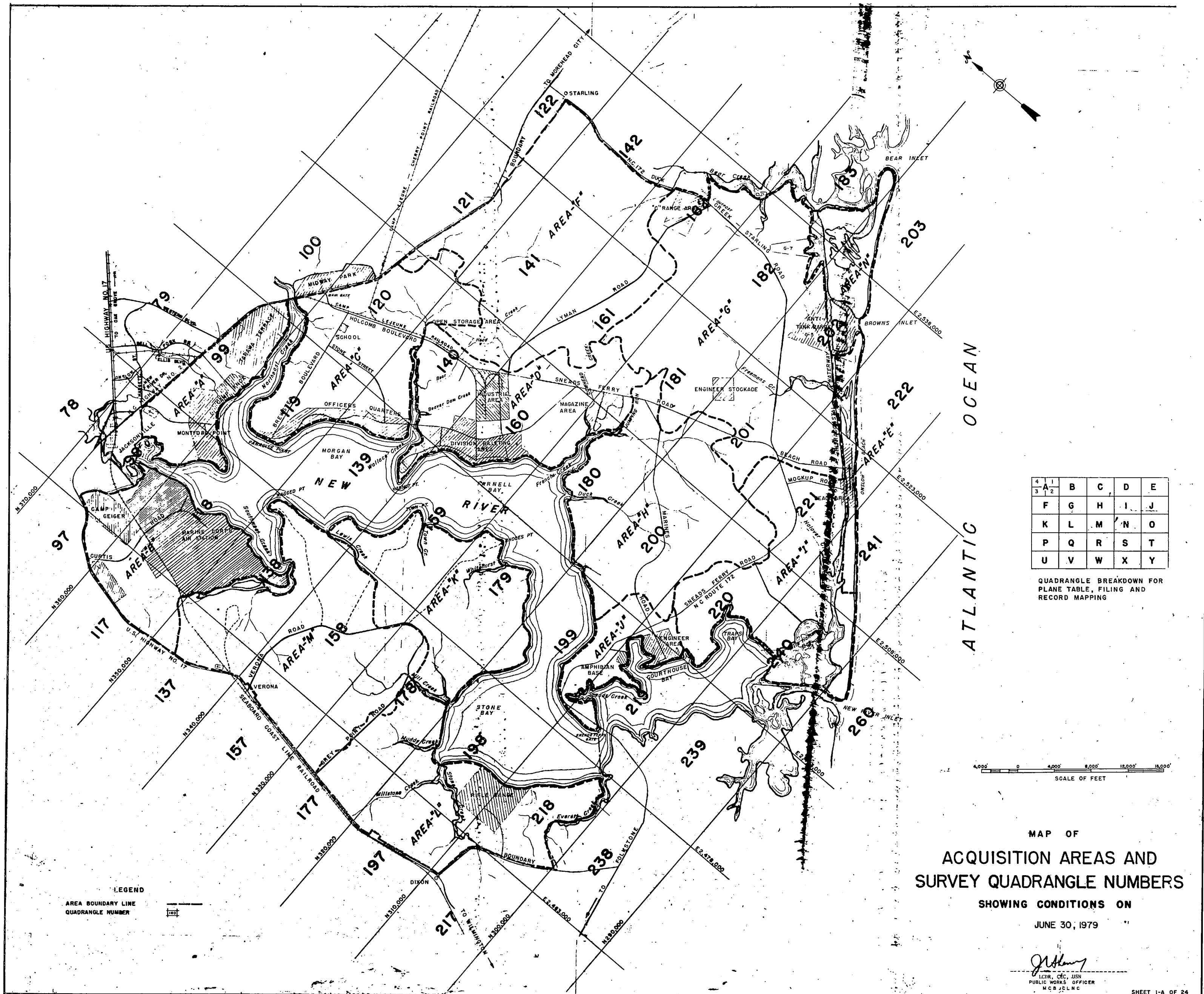
SCALE OF FEET  
4000' 8000' 12000' 16000'

LCDR, ETC, USN  
PUBLIC WORKS OFFICER  
MCB CLNC

SHEET 1 OF 24

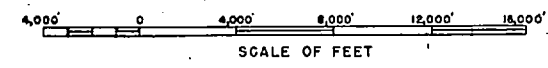
FOR OFFICIAL USE ONLY  
CAMP LEJEUNE, N.C.





4	A	B	C	D	E
3	F	G	H	I	J
	K	L	M	N	O
	P	Q	R	S	T
	U	V	W	X	Y

QUADRANGLE BREAKDOWN FOR PLANE TABLE, FILING AND RECORD MAPPING

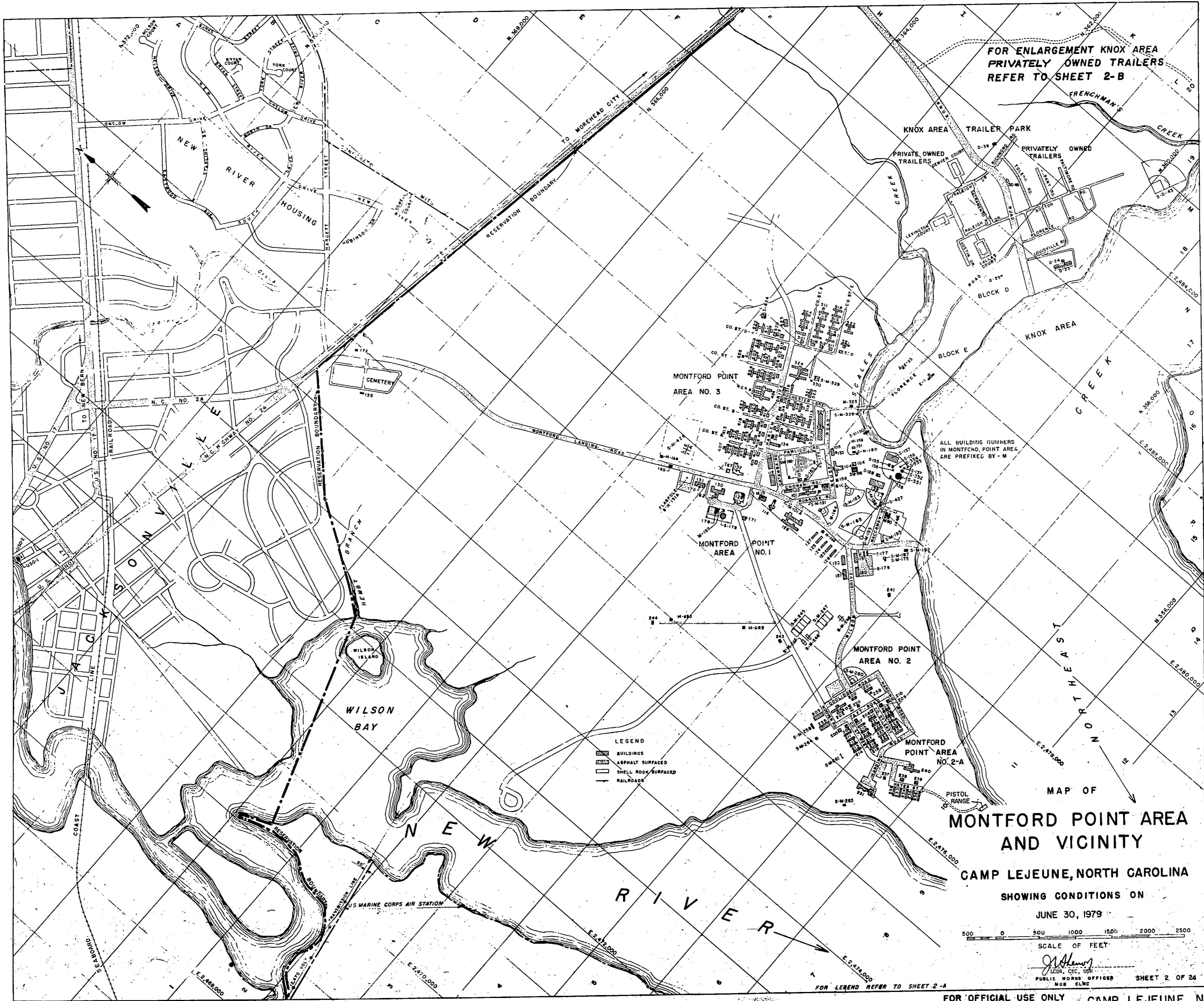


MAP OF  
ACQUISITION AREAS AND  
SURVEY QUADRANGLE NUMBERS

SHOWING CONDITIONS ON  
JUNE 30, 1979

*J. Wilson*  
LICR, CEC, USN  
PUBLIC WORKS OFFICER  
MCB JSLNC





FOR ENLARGEMENT KNOX AREA  
PRIVATELY OWNED TRAILERS  
REFER TO SHEET 2-B

MAP OF  
**MONTFORD POINT AREA  
AND VICINITY**  
CAMP LEJEUNE, NORTH CAROLINA  
SHOWING CONDITIONS ON  
JUNE 30, 1979

500 0 500 1000 1500 2000 2500  
SCALE OF FEET

*J. M. ...*  
LTCR, CGC, USA  
PUBLIC WORKS OFFICER  
MOR CLNC

SHEET 2 OF 24

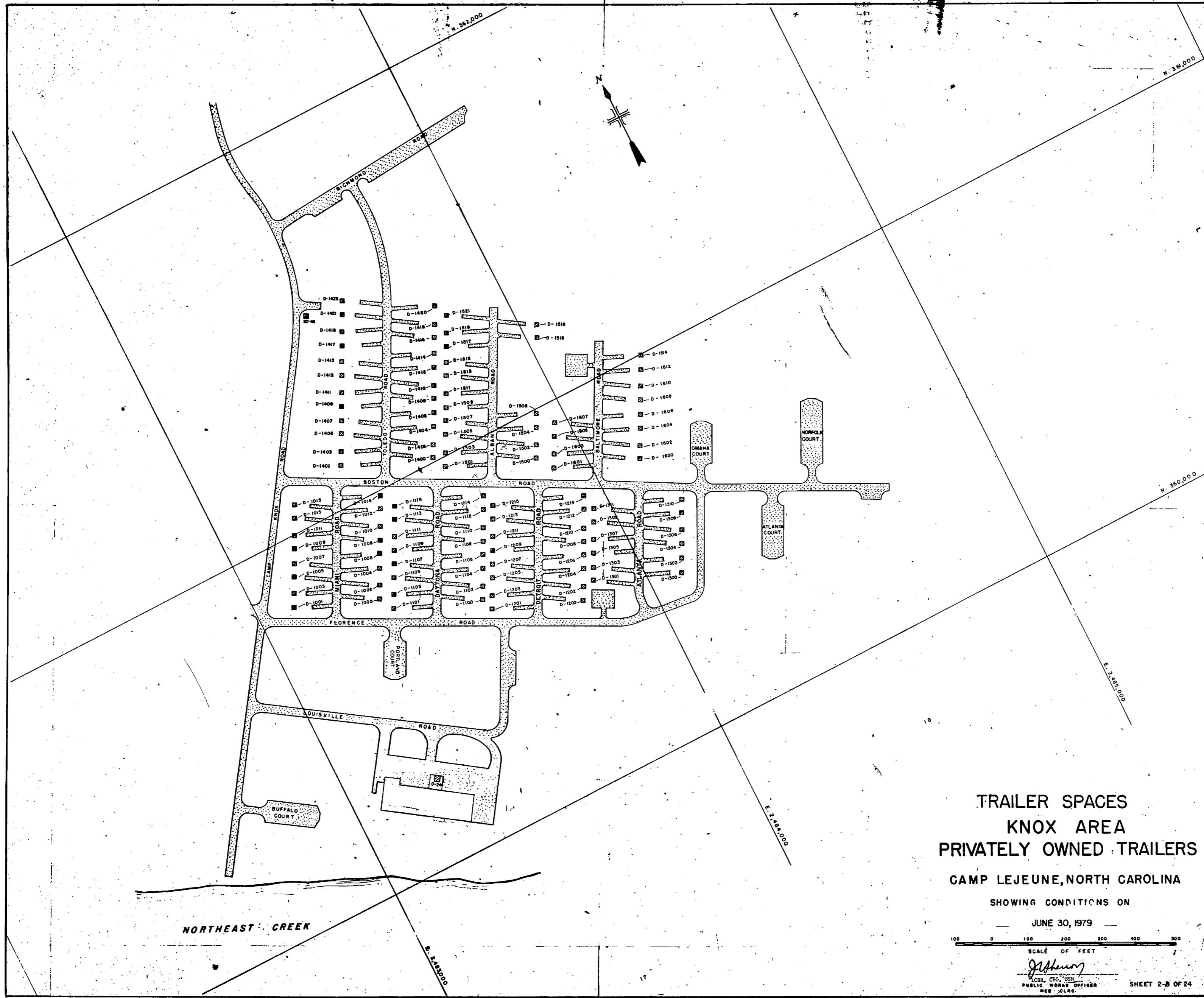
FOR LEGEND REFER TO SHEET 2-A  
FOR OFFICIAL USE ONLY CAMP LEJEUNE, N.C.





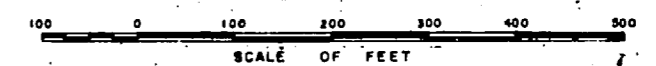






TRAILER SPACES  
 KNOX AREA  
 PRIVATELY OWNED TRAILERS  
 CAMP LEJEUNE, NORTH CAROLINA

SHOWING CONDITIONS ON  
 JUNE 30, 1979

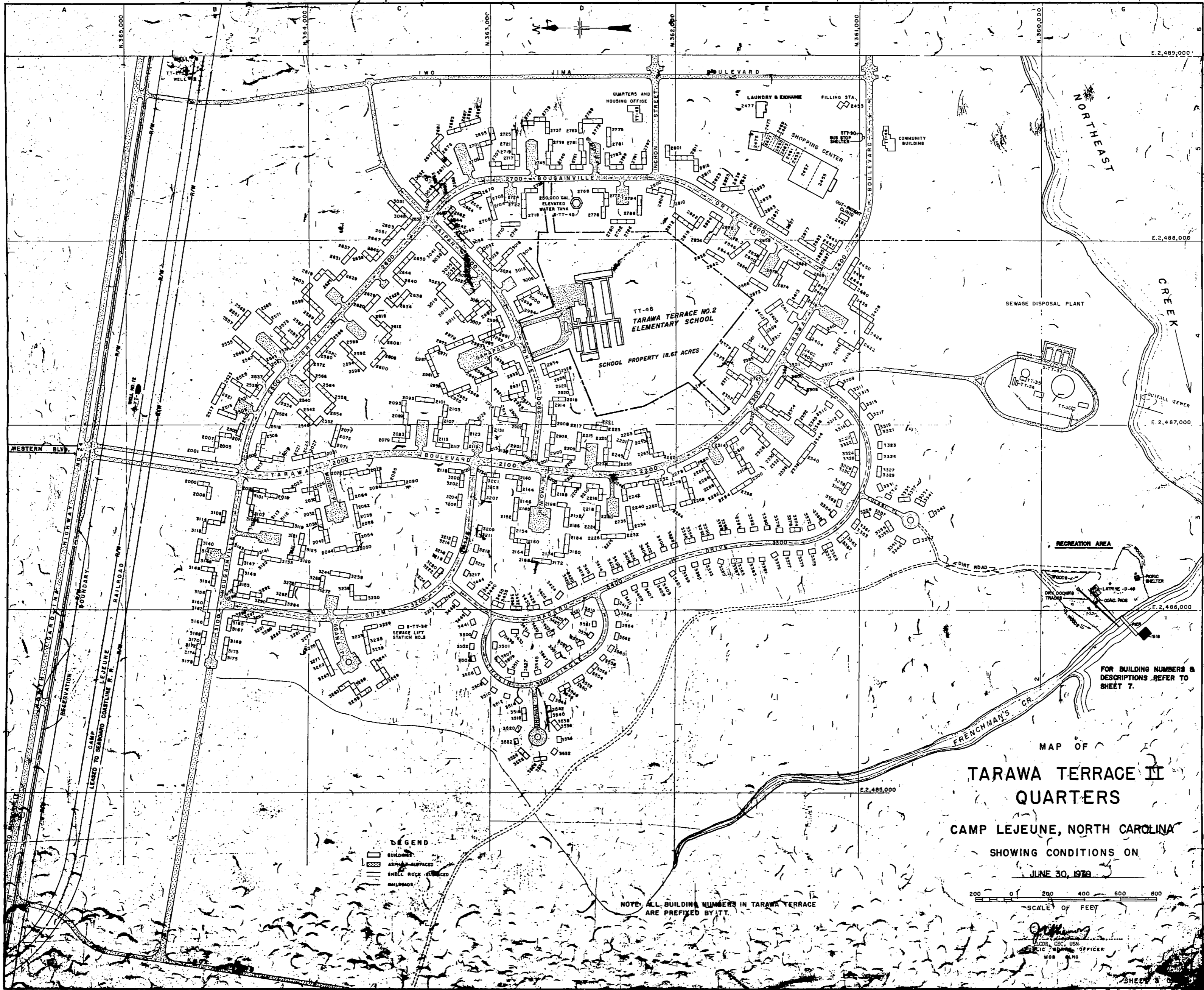


SCALE OF FEET

*J. J. Henon*  
 PUBLIC WORKS OFFICER

SHEET 2-B OF 24



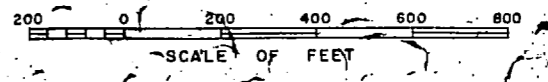


MAP OF  
**TARAWA TERRACE II**  
**QUARTERS**

CAMP LEJEUNE, NORTH CAROLINA  
 SHOWING CONDITIONS ON  
 JUNE 30, 1979

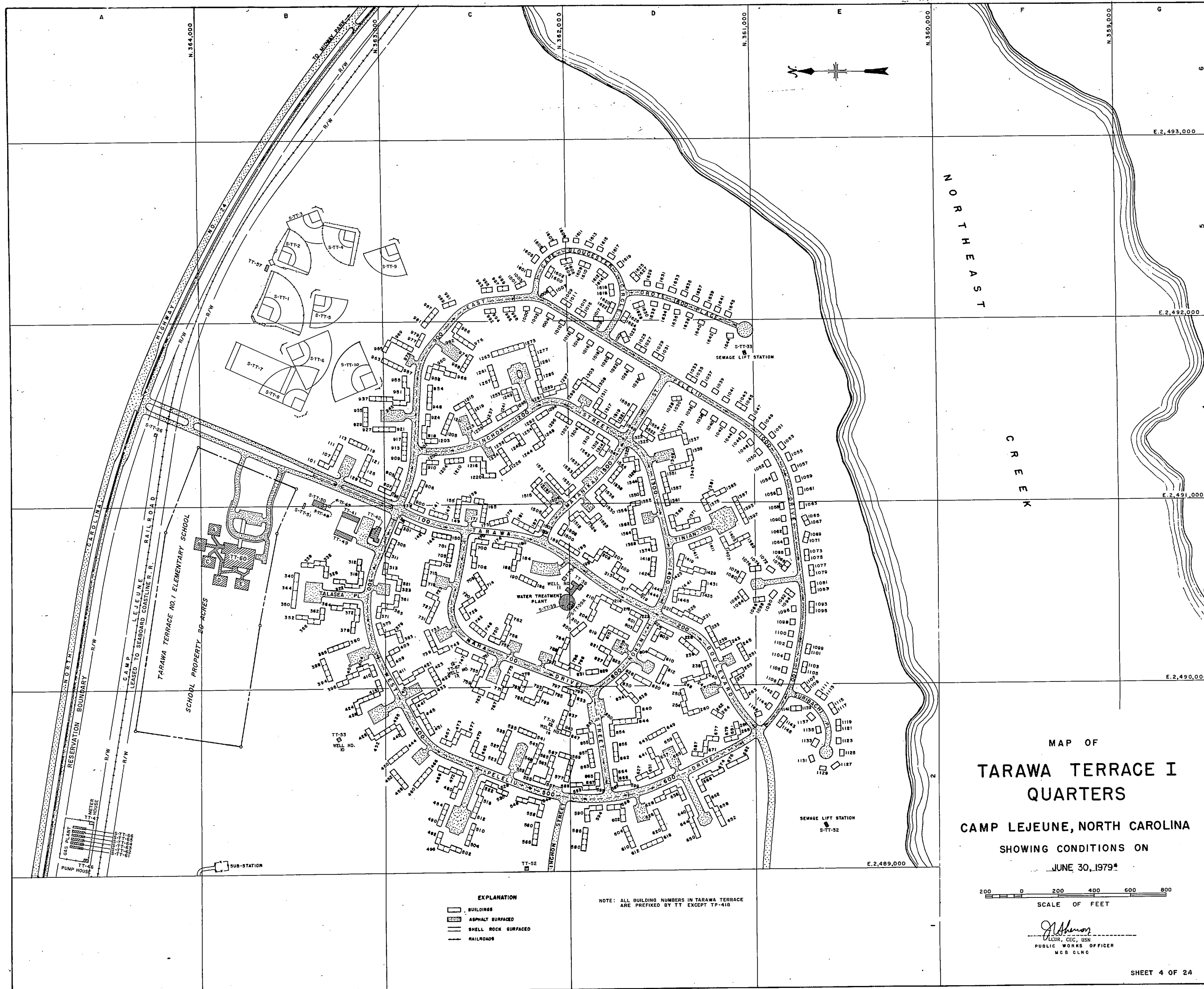
- LEGEND**
- ▭ BUILDING
  - ▨ ASPHALT SURFACED
  - ▧ SHELL ROCK SURFACED
  - RAILROAD

NOTE: ALL BUILDING NUMBERS IN TARAWA TERRACE ARE PREFIXED BY TT.

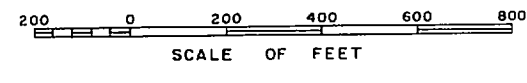


SCALE OF FEET





MAP OF  
**TARAWA TERRACE I  
 QUARTERS**  
 CAMP LEJEUNE, NORTH CAROLINA  
 SHOWING CONDITIONS ON  
 JUNE 30, 1979\*



*J. Johnson*  
 LEJ. CEC, USM  
 PUBLIC WORKS OFFICER  
 MGB CLNC

- EXPLANATION**
- ▭ BUILDINGS
  - ▨ ASPHALT SURFACED
  - ▧ SHELL ROCK SURFACED
  - RAILROADS

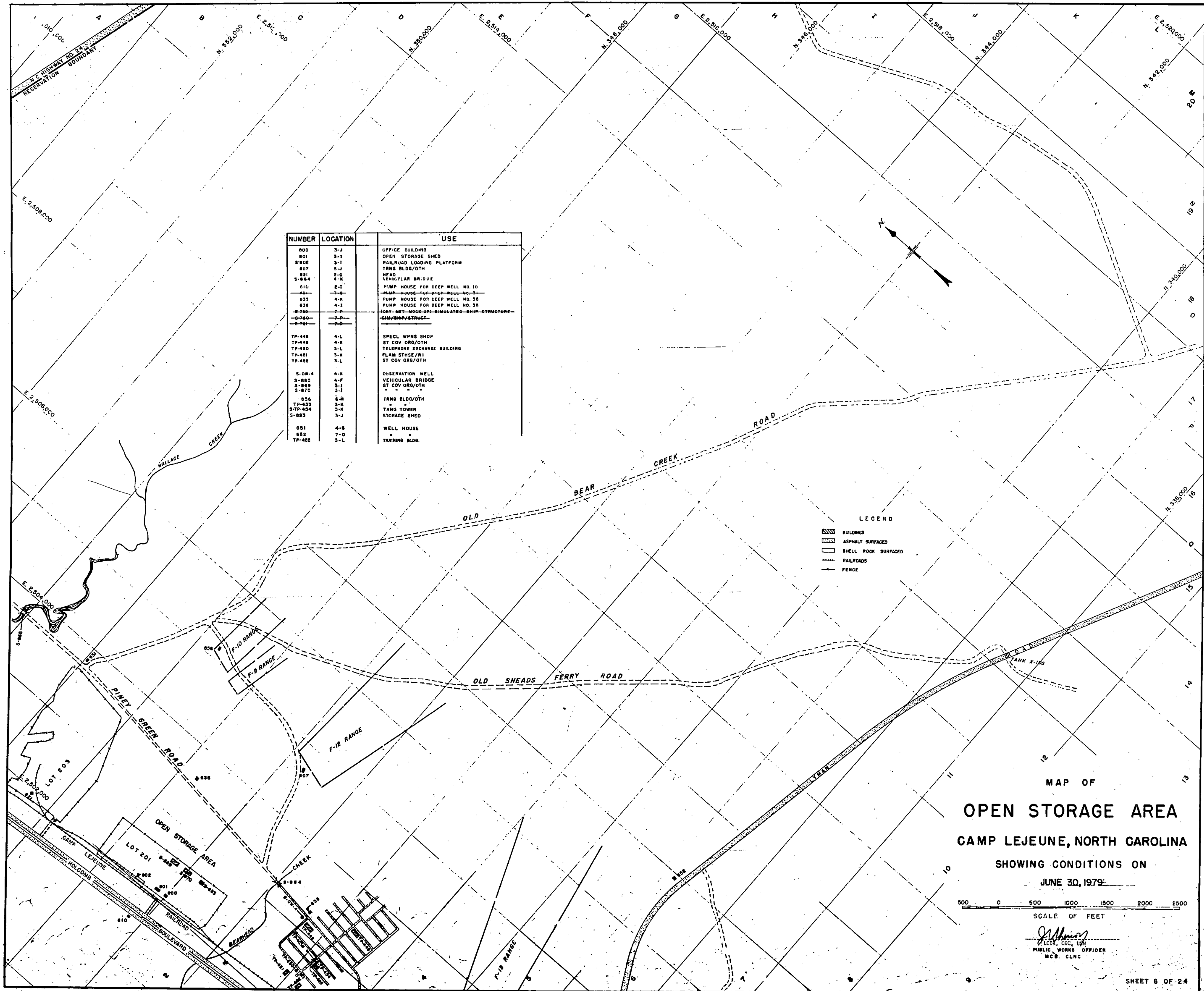
NOTE: ALL BUILDING NUMBERS IN TARAWA TERRACE ARE PREFIXED BY TT EXCEPT TP-410









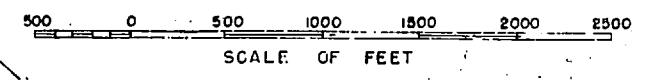


NUMBER	LOCATION	USE
800	3-J	OFFICE BUILDING
801	3-I	OPEN STORAGE SHED
802	3-I	RAILROAD LOADING PLATFORM
807	3-J	TANK BLDG/OTH
814	2-G	HEAD
814	4-R	VEHICULAR BR./D.E.
610	2-I	PUMP HOUSE FOR DEEP WELL NO. 10
631	2-G	PUMP HOUSE FOR DEEP WELL NO. 31
635	4-R	PUMP HOUSE FOR DEEP WELL NO. 38
638	4-I	PUMP HOUSE FOR DEEP WELL NO. 38
8-780	2-D	DAY-BET-HOUSE-IMP-SIMULATS-SHIP-STRUCTURE
8-780	2-D	SHIP/SHIP/STAGE
8-780	2-D	
TP-448	4-L	SPECL WPNS SHDP
TP-449	4-R	ST COV GRG/OTH
TP-450	3-L	TELEPHONE EXCHANGE BUILDING
TP-481	3-R	FLAM STN/SE/R1
TP-482	3-L	ST COV GRG/OTH
5-08-4	4-R	OBSERVATION WELL
5-865	4-P	VEHICULAR BRIDGE
5-869	3-I	ST COV GRG/OTH
5-870	3-I	
856	6-W	TANK BLDG/OTH
TP-453	3-K	TANK TOWER
5-TP-454	3-K	STORAGE SHED
5-893	3-J	
651	4-R	WELL HOUSE
652	7-D	
TP-485	3-L	TRAINING BLDG.

LEGEND

- BUILDINGS
- ASPHALT SURFACED
- SHELL ROCK SURFACED
- RAILROADS
- FENCE

MAP OF  
**OPEN STORAGE AREA**  
 CAMP LEJEUNE, NORTH CAROLINA  
 SHOWING CONDITIONS ON  
 JUNE 30, 1979



*John*  
 PUBLIC WORKS OFFICER  
 MCR. CLNC

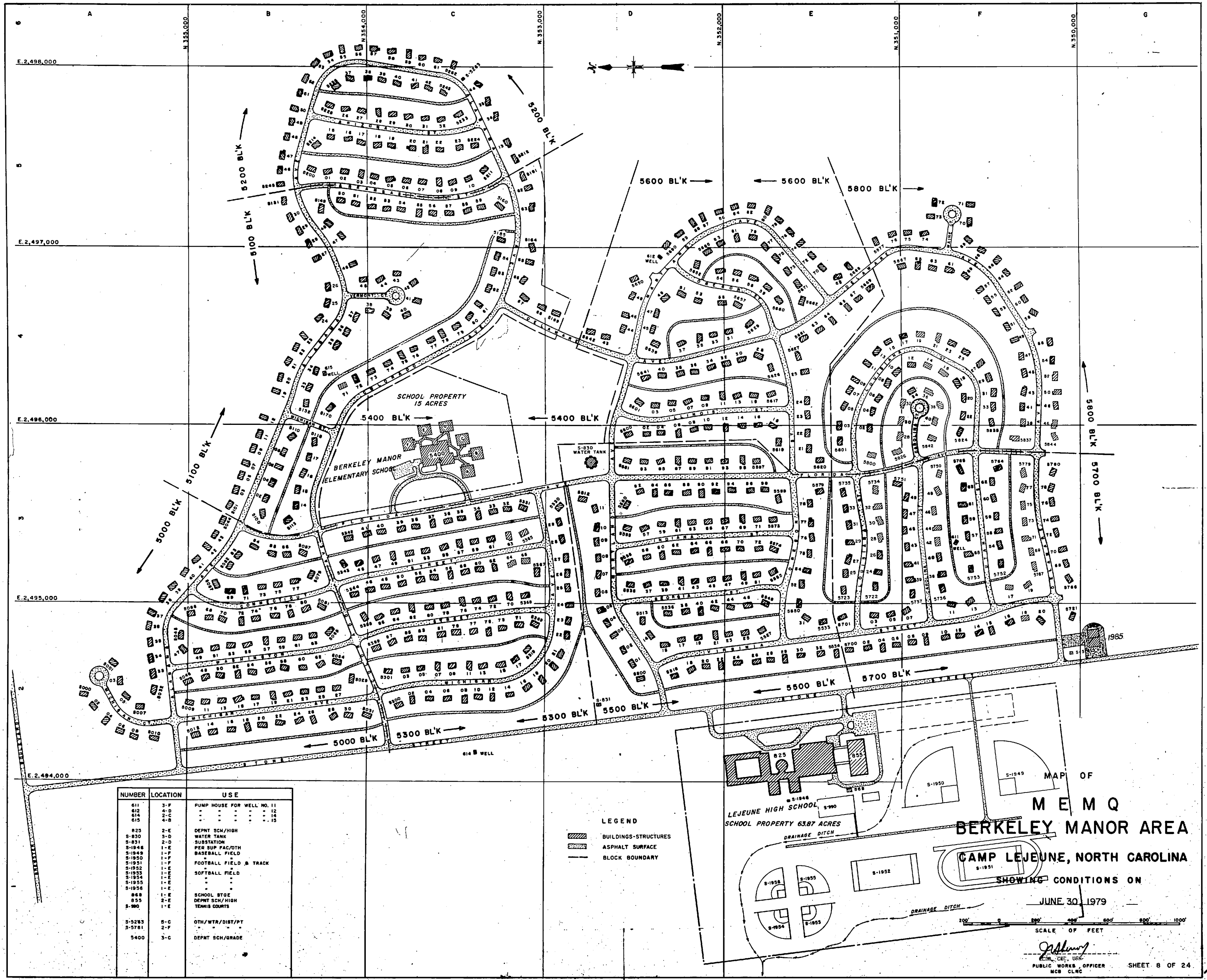
SHEET 6 OF 24

FOR OFFICIAL USE ONLY CAMP LEJEUNE, N.C.









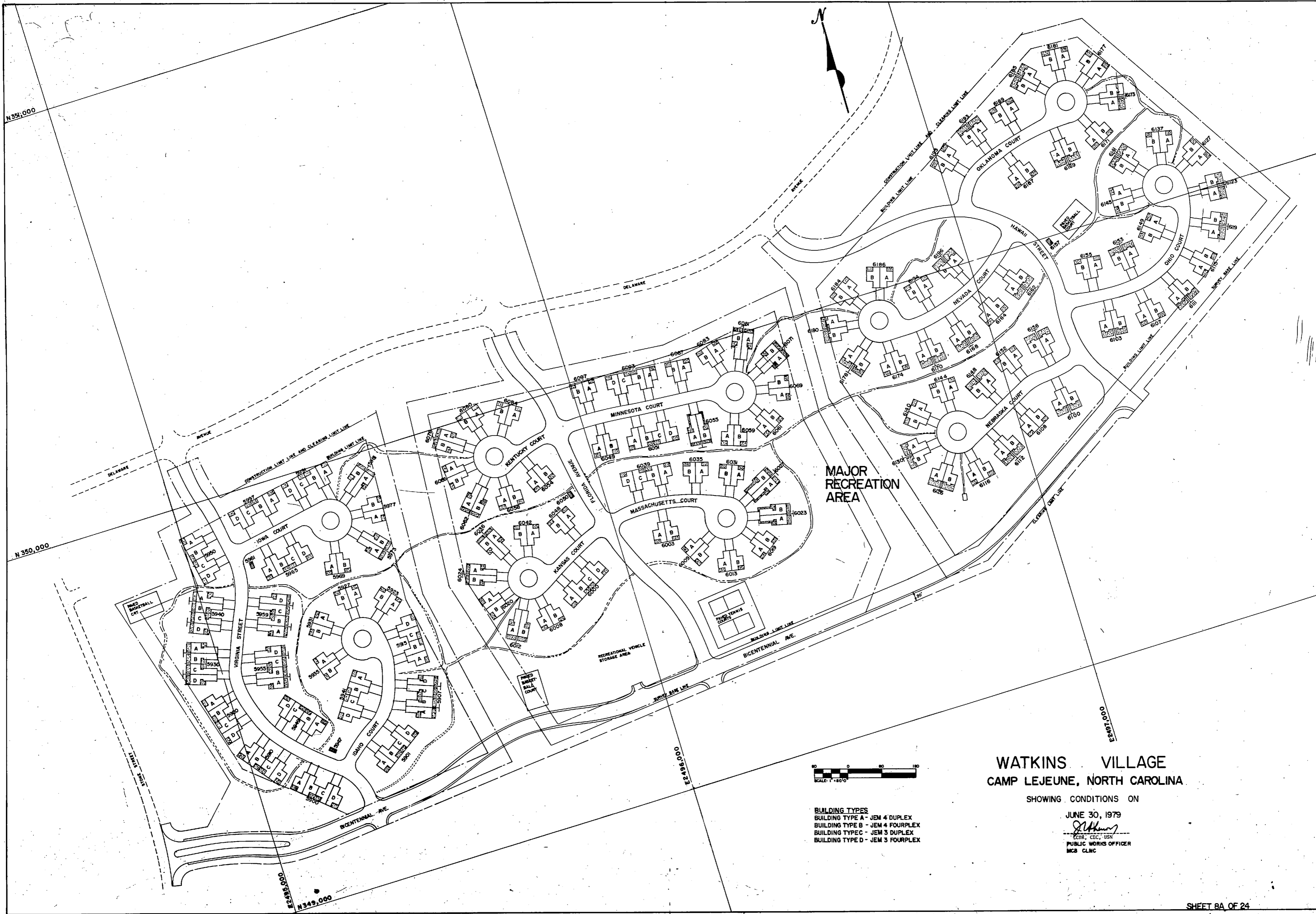
NUMBER	LOCATION	USE
811	3-F	PUMP HOUSE FOR WELL NO. 11
812	4-D	"
814	2-C	"
815	1-B	"
823	2-E	DEPNT SCH/HIGH
S-830	3-D	WATER TANK
S-831	2-D	SUBSTATION
S-1846	1-E	PER SUP FAC/OTH
S-1849	1-F	BASEBALL FIELD
S-1850	1-E	"
S-1851	1-F	FOOTBALL FIELD & TRACK
S-1852	1-E	"
S-1853	1-E	SOFTBALL FIELD
S-1854	1-E	"
S-1855	1-E	"
S-1856	1-E	"
888	1-E	SCHOOL STGE
825	2-E	DEPNT SCH/HIGH
S-890	1-E	TENNIS COURTS
S-5283	5-C	OTH/WTR/DIST/PT
S-5781	2-F	"
5400	3-C	DEPNT SCH/GRADE

**LEGEND**  
 BUILDINGS-STRUCTURES  
 ASPHALT SURFACE  
 BLOCK BOUNDARY

MAP OF  
**M E M Q**  
**BERKELEY MANOR AREA**  
**CAMP LEJEUNE, NORTH CAROLINA**  
 SHOWING CONDITIONS ON  
 JUNE 30, 1979

SCALE OF FEET  
  
 PUBLIC WORKS OFFICER  
 MCB CLNC  
 SHEET 8 OF 24






N 351,000

N 350,000

N 349,000



**BUILDING TYPES**  
 BUILDING TYPE A - JEM 4 DUPLEX  
 BUILDING TYPE B - JEM 4 FOURPLEX  
 BUILDING TYPE C - JEM 3 DUPLEX  
 BUILDING TYPE D - JEM 3 FOURPLEX

**WATKINS VILLAGE**  
**CAMP LEJEUNE, NORTH CAROLINA**

SHOWING CONDITIONS ON  
 JUNE 30, 1979

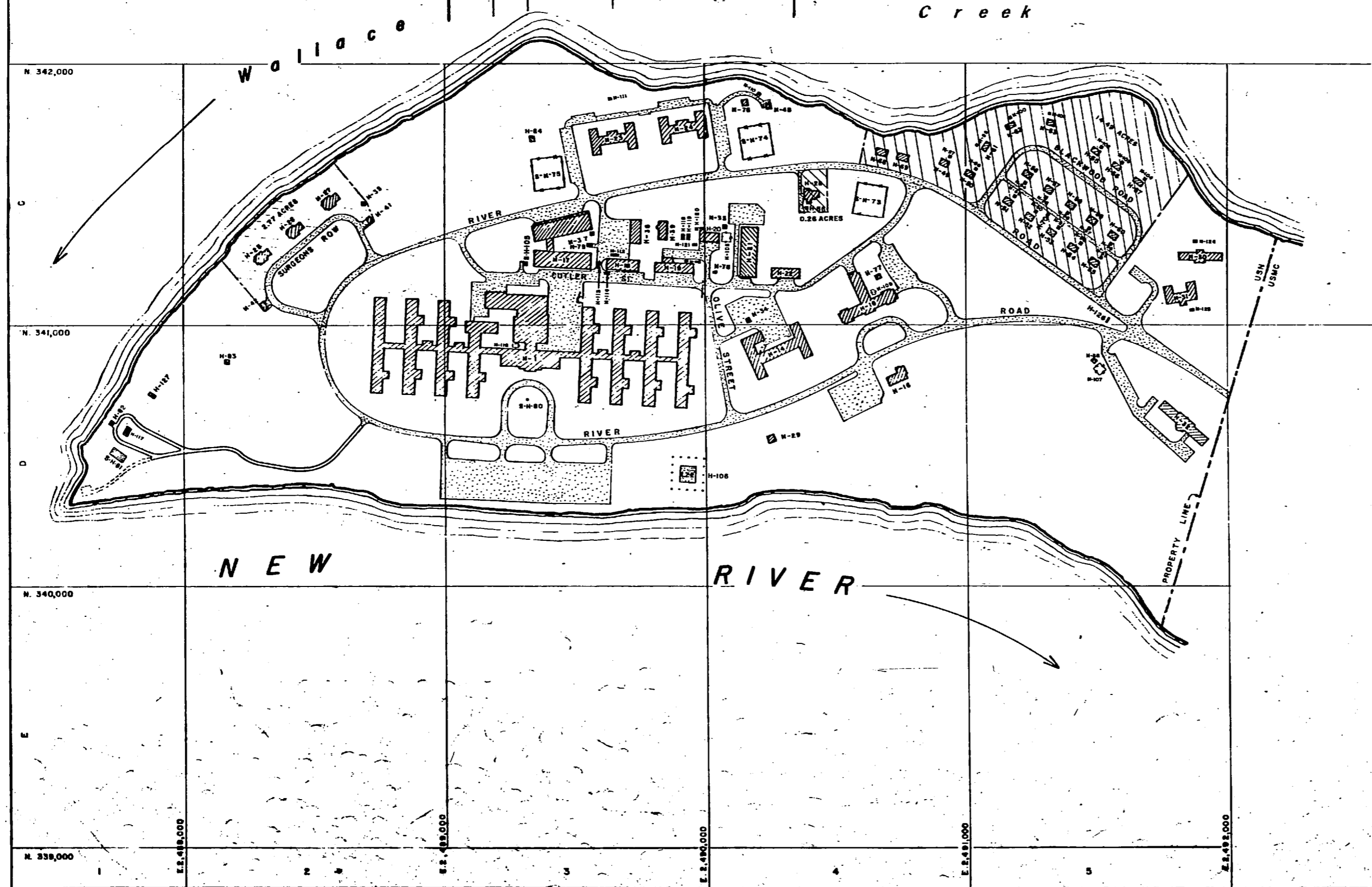
*[Signature]*  
 PUBLIC WORKS OFFICER  
 MCB CLMC





NUMBER	LOCAT.	USE	NUMBER	LOCAT.	USE
H-1	2-D	HOSPITAL	H-41	2-C	GARAGE
H-2	2-D	WARDS AND CLINIC	H-42	2-C	GARAGE
H-3	3-D	WARDS AND CLINIC	H-43	2-D	WARDS
H-4	3-D	ADMINISTRATION BLDG.	H-44	2-D	WARDS
H-5	3-D	WARDS	H-45	3-D	WARDS
H-6	3-D	WARDS	H-46	3-D	WARDS
H-7	3-D	WARDS	H-47	3-D	PERSONNEL AND RECORDS BLDG.
H-8	3-D	WARDS-RED CROSS	H-48	4-C	ANIMAL HOUSE
H-9	3-D	WARDS	H-49	4-C	MEDICAL OFFICERS' QUARTERS
H-10	3-C	MESS HALL AND RECREATION BLDG.	H-50	5-C	MEDICAL OFFICERS' QUARTERS
H-11	3-D	WARDS	H-51	5-C	MEDICAL OFFICERS' QUARTERS
H-12	3-D	WARDS	H-52	5-C	MEDICAL OFFICERS' QUARTERS
H-13	3-C	WARDS	H-53	5-C	MEDICAL OFFICERS' QUARTERS
H-14	4-D	BACHELOR OFFICERS QUARTERS	H-54	5-C	MEDICAL OFFICERS' QUARTERS
H-15	4-C	FAMILY HOSPITAL	H-55	5-C	MEDICAL OFFICERS' QUARTERS
H-16	4-D	WAVE ENLISTED HOSE CORPS BKS.	H-56	5-C	MEDICAL OFFICERS' QUARTERS
H-17	3-C	MEDICAL WAREHOUSE	H-57	5-C	MEDICAL OFFICERS' QUARTERS
H-18	3-C	GARAGE	H-58	5-C	MEDICAL OFFICERS' QUARTERS
H-19	3-C	SHOPS	H-59	5-C	MEDICAL OFFICERS' QUARTERS
H-20	4-C	POWER PLANT	H-60	5-C	MEDICAL OFFICERS' QUARTERS
H-21	4-C	LAUNDRY	H-61	5-C	MEDICAL OFFICERS' QUARTERS
H-22	4-C	WAREHOUSE	H-62	5-C	MEDICAL OFFICERS' QUARTERS
H-23	3-C	CORPSMEN'S BARRACKS	H-63	5-C	MEDICAL OFFICERS' QUARTERS
H-24	3-C	CORPSMEN'S BARRACKS			
H-25	2-C	MEDICAL OFFICERS' QUARTERS	H-65	5-C	MEDICAL OFFICERS' QUARTERS
H-26	2-C	MEDICAL OFFICERS' QUARTERS	H-66	5-C	MEDICAL OFFICERS' QUARTERS
H-27	2-C	MEDICAL OFFICERS' QUARTERS	H-67	5-C	MEDICAL OFFICERS' QUARTERS
H-28	4-C	MEDICAL OFFICERS' QUARTERS	H-68	4-C	MEDICAL OFFICERS' QUARTERS
H-29	4-D	SEWAGE PUMPING STATION NO. 2	H-69	4-C	MEDICAL OFFICERS' QUARTERS
H-30	5-C	NON-HOUSEKEEPING QUARTERS	H-70	5-C	TRANSFORMER HOUSE
H-31	5-C	NON-HOUSEKEEPING QUARTERS	S-H-72	4-D	BASKETBALL COURTS
H-32	5-D	BACHELOR OFFICERS QUARTERS	S-H-73	4-C	TENNIS COURTS
H-33	4-C	TRANSFORMER HOUSE "B"	S-H-74	4-C	TENNIS COURTS
H-34	4-C	TRANSFORMER HOUSE "E"	S-H-75	3-C	TENNIS COURTS
H-35	2-C	TRANSFORMER HOUSE "D"	H-76	4-C	PAINT & INFLAMMABLE STORAGE BLDG.
H-36	3-C	GARAGE	H-77	4-C	GENERATOR HOUSE
H-37	3-C	WELL-E-1	H-78	4-C	PATHOLOGICAL WASTE INCIN. BLDG.
H-38	3-D	TRANSFORMER HOUSE	H-79	3-C	BULK OXYGEN STORAGE SHED
H-39	3-C	WAVE CORPSMEN'S BARRACKS	S-H-80	3-D	FLAGPOLE
H-40	3-C	MEDICAL WAREHOUSE	S-H-81	1-D	PLAYING COURT
			H-82	1-D	PICNIC COOKOUT FACILITY
			H-83	2-D	STORAGE SHED
			H-84	3-C	GARDENERS STORAGE BUILDING
			S-H-85	3-D	HELICOPTER LANDING PAD (CONC.)

NUMBER	LOCAT.	USE
H-86	4-C	STORAGE
H-87	4-C	"
H-88	5-C	"
H-89	5-C	"
H-90	5-C	"
H-91	5-C	"
H-92	5-C	"
H-93	5-C	"
H-94	5-C	"
H-95	5-C	"
H-96	5-C	"
H-97	5-C	"
H-98	5-C	"
H-99	5-C	"
H-100	5-C	"
H-101	5-C	"
H-102	5-C	"
H-103	5-C	"
H-104	5-C	"
S-H-105	3-C	PLATFORM, OXYGEN FACILITY
H-106	3-D	HELICOPTER LANDING PAD LZ-2
H-107	5-D	ELECT. SWITCHING STA.
H-108	4-C	SUB-STATION
H-109	4-C	TRANSFORMER PAD
H-110	4-C	VEHICLE WASH RACK
H-111	3-C	BAR-B-CUE PIT
H-112	3-C	GREASE RACK
H-113	3-C	READY VEH STORAGE TANK
H-114	3-C	FILLING STATION
H-115	3-C	DUST COLLECTOR SYSTEM
H-116	3-D	TRANSFORMER PAD
H-117	1-D	PICNIC SHELTER
H-118	3-C	HEATING OIL TANK
H-119	3-C	"
H-120	3-C	GENERATOR OIL TANK
H-121	3-C	HEATING OIL TANK
H-122	3-C	"
H-123	1-D	WOMENS TOILET
H-124	1-D	MENS
H-125	3-C	HEATING OIL TANK
H-126	5-C	"
H-127	1-D	TOILET FACILITIES



**LEGEND**

- BUILDINGS
- ASPHALT SURFACED
- SHORE LINE
- LZ-2 HELICOPTER LANDING ZONE
- STONE SURFACED ROAD
- EARTH ROAD
- MARINE CORPS BASE PROPERTY

**REVISED PROPERTY DELINEATION**

NAVAL HOSPITAL 127.1 ACRES  
 MARINE CORPS BASE 17.5 "  
 TOTAL HOSPITAL AREA 144.6 "

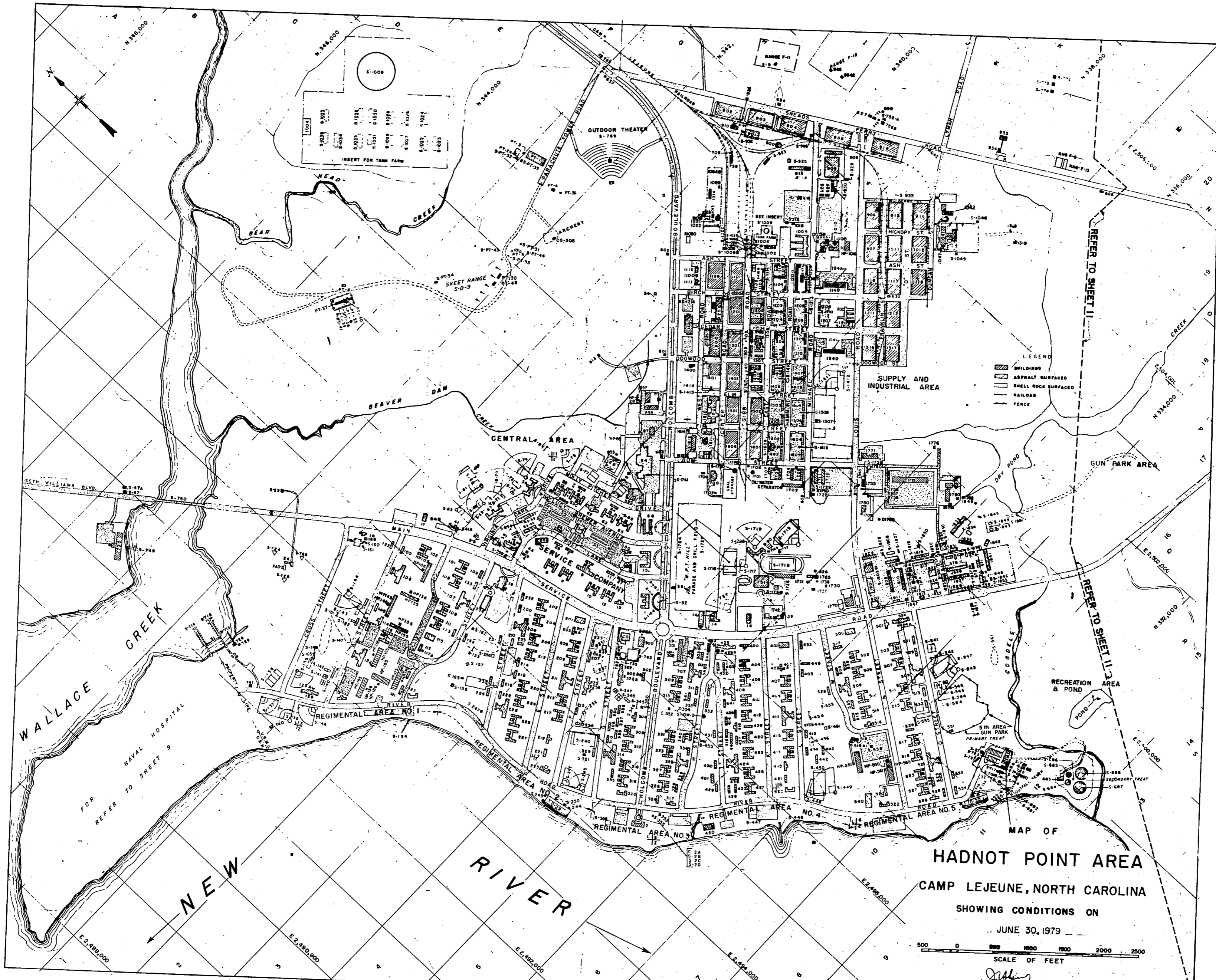
MAP OF  
**NAVAL HOSPITAL AREA**  
**CAMP LEJEUNE, NORTH CAROLINA**  
 SHOWING CONDITIONS ON  
 JUNE 30, 1979.

200 0 200 400 600 800 1000  
 SCALE OF FEET

*J. J. Johnson*  
 LCDR, USN  
 PUBLIC WORKS OFFICER  
 MOB. CLNO.

SHEET 9 OF 24





MAP OF  
**HADNOT POINT AREA**  
 CAMP LEJEUNE, NORTH CAROLINA  
 SHOWING CONDITIONS ON

JUNE 30, 1979

SCALE OF FEET  
 0 500 1000 1500 2000 2500

*[Signature]*  
 PUBLIC WORKS OFFICER  
 MCB CLNC



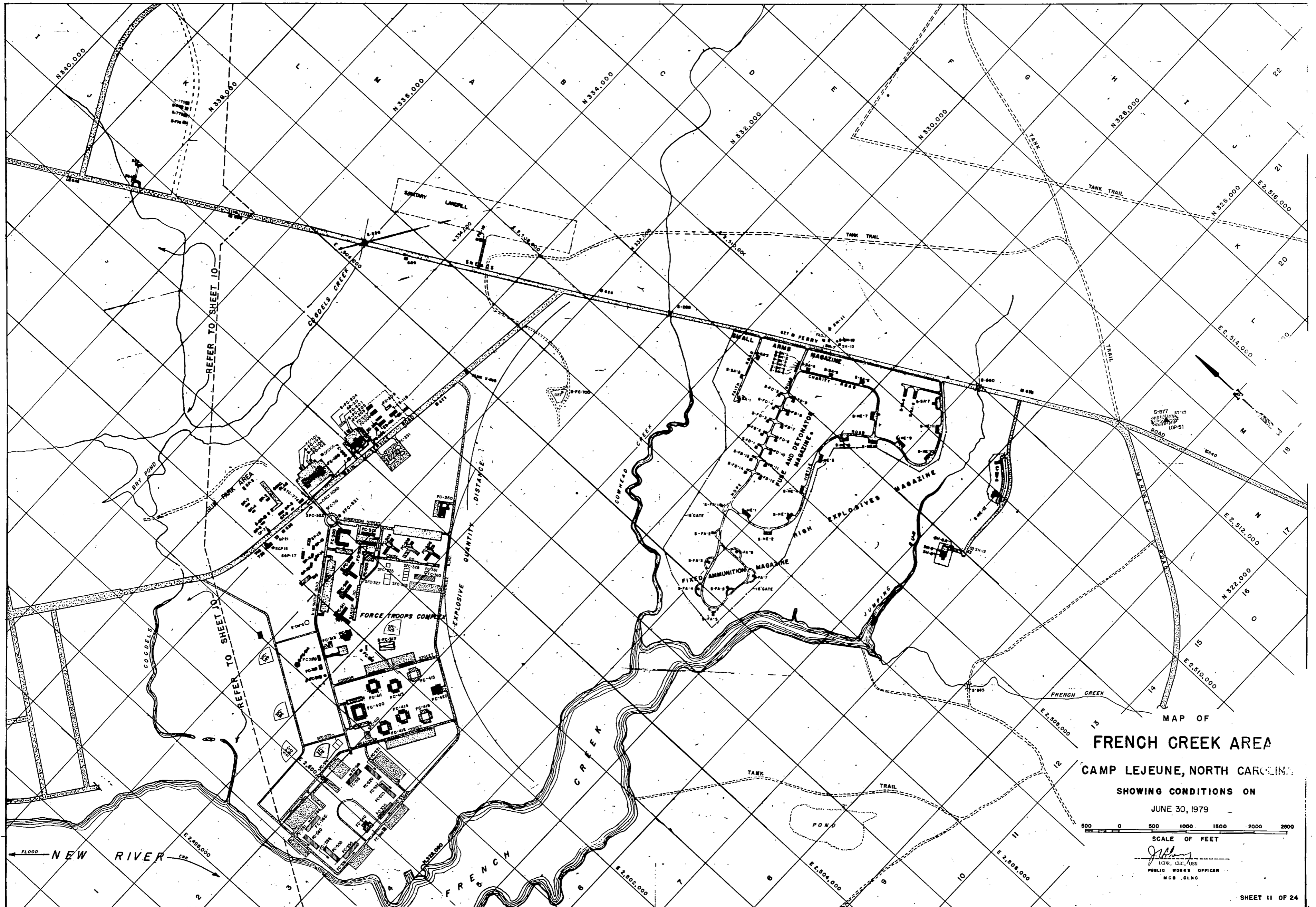
Main table with 15 columns: NUMBER, LOCATION, USE, REGIMENTAL AREA NO. 1, REGIMENTAL AREA NO. 3, REGIMENTAL AREA NO. 5, NUMBER, LOCATION, USE, NUMBER, LOCATION, USE, NUMBER, LOCATION, USE. Includes sections for CENTRAL AREA, TRAINING AREA, GUN PARK AREA, and SUPPLY & INDUSTRIAL AREA.

LEGEND SHEET FOR HADNOT POINT AREA CAMP LEJEUNE, NORTH CAROLINA

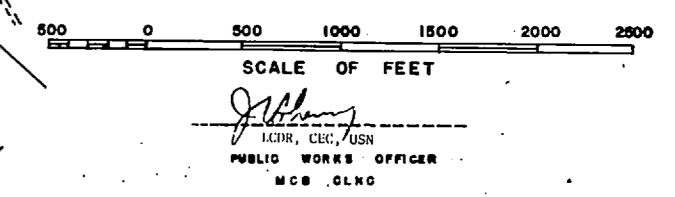
SHOWING CONDITIONS ON JUNE 30, 1979

J. Johnson ICDR, CHC, USN PUBLIC WORKS OFFICER MCB CLM.C.





MAP OF  
**FRENCH CREEK AREA**  
 CAMP LEJEUNE, NORTH CAROLINA  
 SHOWING CONDITIONS ON  
 JUNE 30, 1979

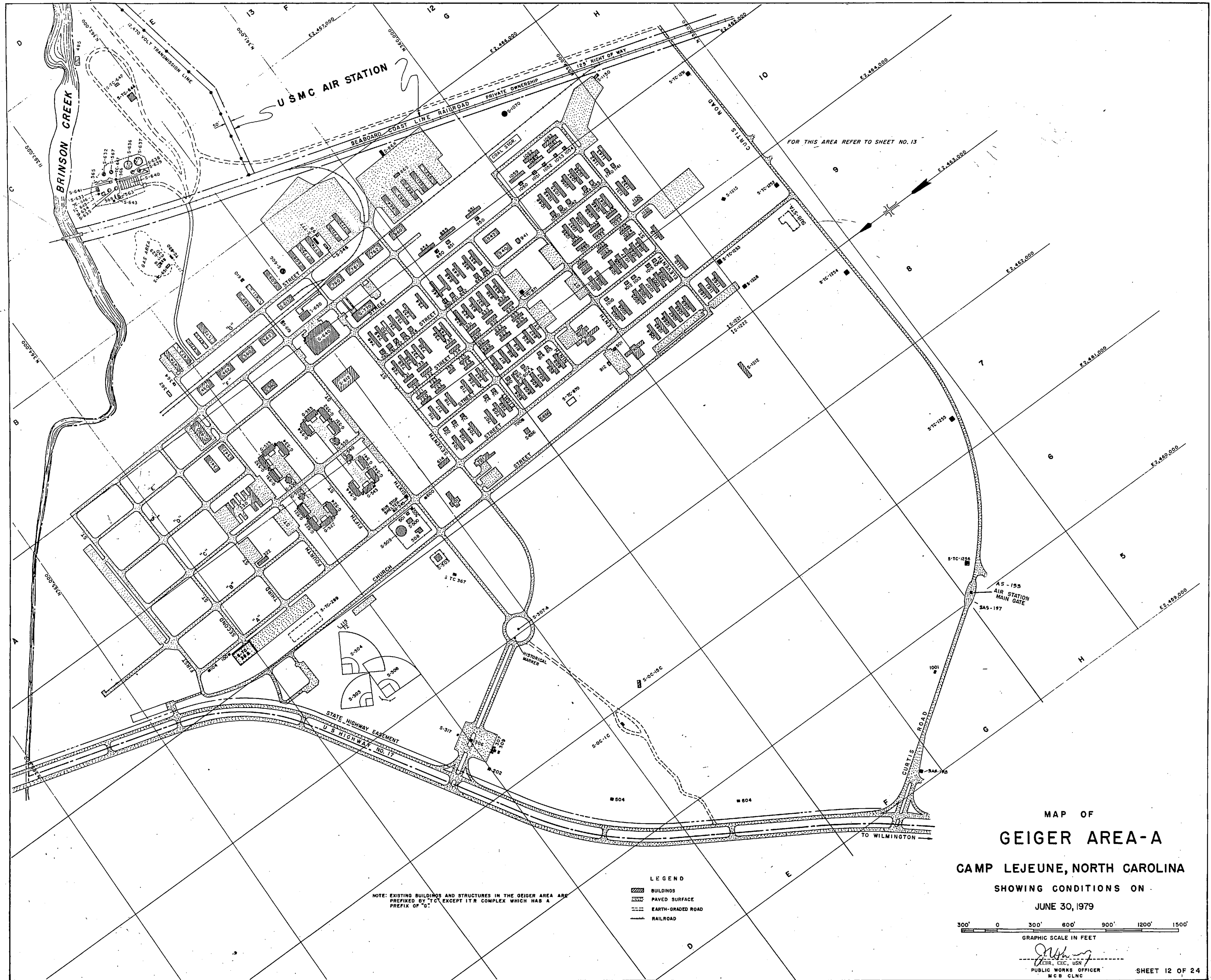




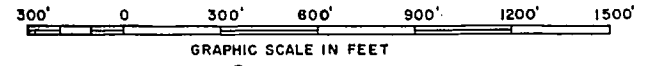








MAP OF  
**GEIGER AREA-A**  
 CAMP LEJEUNE, NORTH CAROLINA  
 SHOWING CONDITIONS ON  
 JUNE 30, 1979



GRAPHIC SCALE IN FEET  
*[Signature]*  
 PUBLIC WORKS OFFICER  
 MCB CLNC

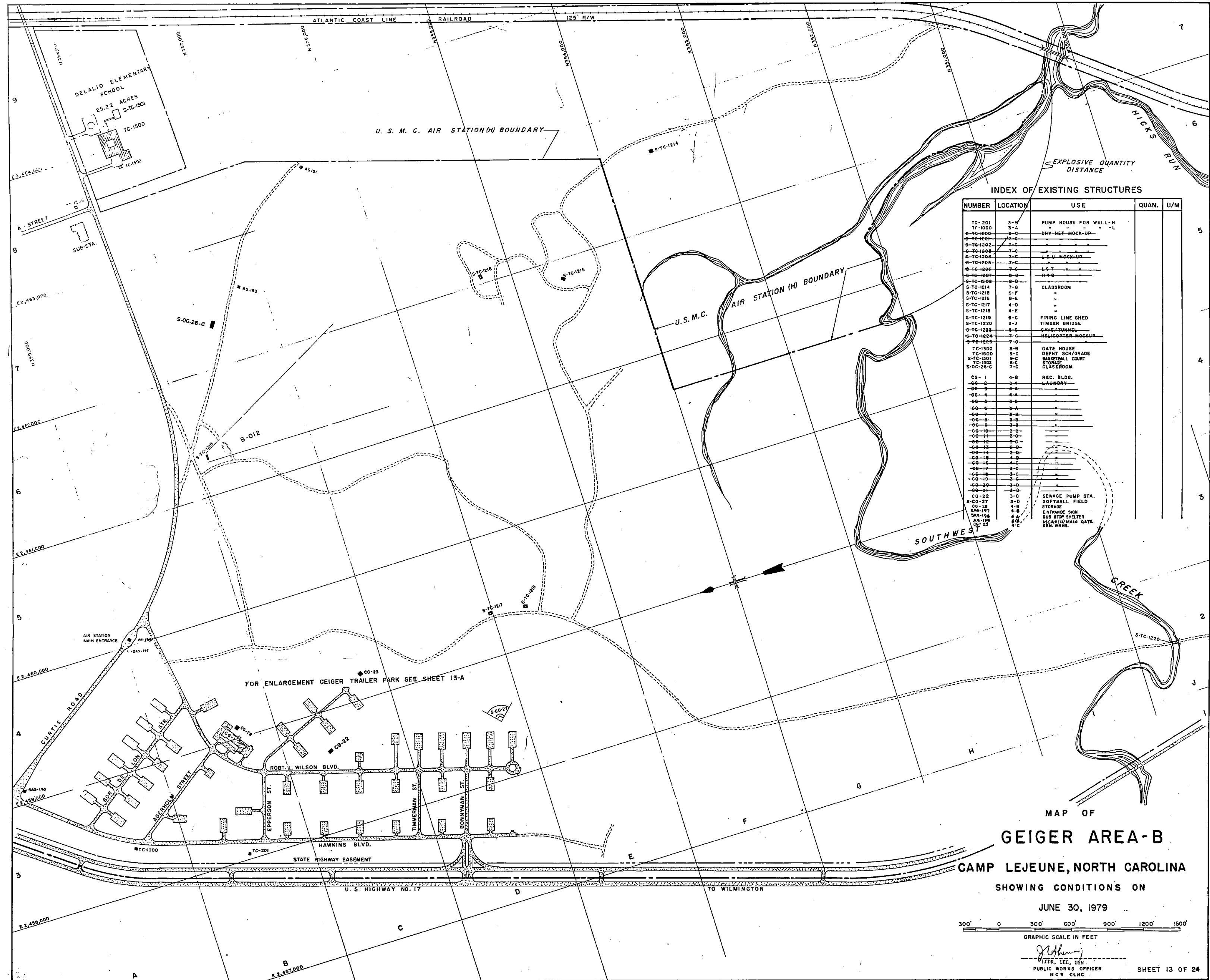
SHEET 12 OF 24

FOR OFFICIAL USE ONLY **CAMP LEJEUNE, N.C.**










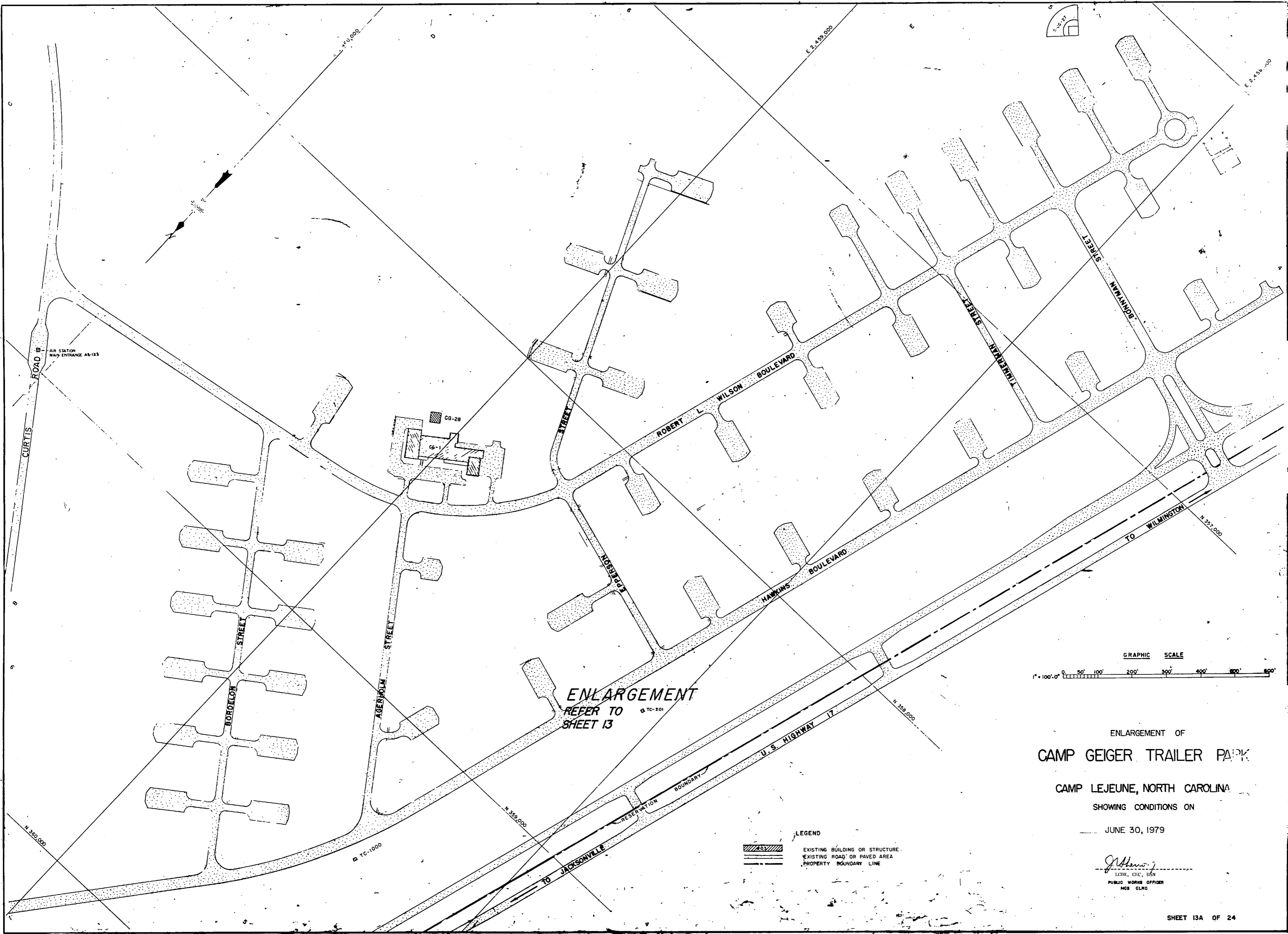
**INDEX OF EXISTING STRUCTURES**

NUMBER	LOCATION	USE	QUAN.	U/M
TC-201	3-B	PUMP HOUSE FOR WELL-H		
TC-1000	3-A	DRY-NET-MOCK-UP		
S-TC-1000	3-C			
S-TC-1001	3-C			
S-TC-1002	3-C			
S-TC-1003	3-C			
S-TC-1004	3-C			
S-TC-1005	3-C			
S-TC-1006	3-C			
S-TC-1007	3-C			
S-TC-1008	3-C			
S-TC-1214	7-D	CLASSROOM		
S-TC-1218	6-F			
S-TC-1216	8-E			
S-TC-1217	4-D			
S-TC-1218	4-E			
S-TC-1219	6-C	FIRING LINE SHED		
S-TC-1220	2-J	TIMBER BRIDGE		
S-TC-1223	8-C	CAGE/TUNNEL		
S-TC-1224	7-C	HELICOPTER-MOCKUP		
S-TC-1225	7-G			
TC-1300	8-B	GATE HOUSE		
TC-1500	9-C	DEPT SCH/GRADE		
S-TC-1501	8-C	RESTROOM COURT		
TC-1502	8-C	STORAGE		
S-OC-26-C	7-C	CLASSROOM		
CO-1	4-B	REC. BLDG.		
CO-2	4-A			
CO-3	4-A	LAUNDRY		
CO-4	4-A			
CO-5	3-B			
CO-6	3-A			
CO-7	3-B			
CO-8	3-B			
CO-9	3-B			
CO-10	3-B			
CO-11	3-B			
CO-12	3-B			
CO-13	3-B			
CO-14	3-B			
CO-15	3-B			
CO-16	3-B			
CO-17	3-B			
CO-18	3-B			
CO-19	3-B			
CO-20	3-B			
CO-21	3-B			
CO-22	3-C	SEWAGE PUMP STA.		
S-OC-27	3-D	SOFTBALL FIELD		
CO-28	4-B	STORAGE		
S-OC-197	4-B	ENTRANCE SIGN		
S-OC-198	4-B	BUS STOP SHELTER		
S-OC-199	4-B	MCARD MAIN GATE		
CO-23	4-C	GEN. WRRS.		

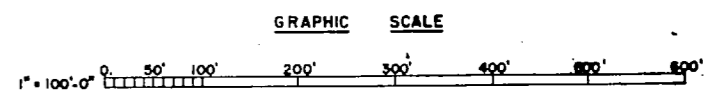
**MAP OF**  
**GEIGER AREA-B**  
**CAMP LEJEUNE, NORTH CAROLINA**  
 SHOWING CONDITIONS ON  
 JUNE 30, 1979  
 GRAPHIC SCALE IN FEET  
 300' 0 300' 600' 900' 1200' 1500'  
 PUBLIC WORKS OFFICER  
 U.S. ARMY  
 SHEET 13 OF 24







ENLARGEMENT  
REFER TO  
SHEET 13



ENLARGEMENT OF  
CAMP GEIGER TRAILER PARK  
CAMP LEJEUNE, NORTH CAROLINA  
SHOWING CONDITIONS ON  
JUNE 30, 1979

LEGEND  
 EXISTING BUILDING OR STRUCTURE  
 EXISTING ROAD OR PAVED AREA  
 PROPERTY BOUNDARY LINE

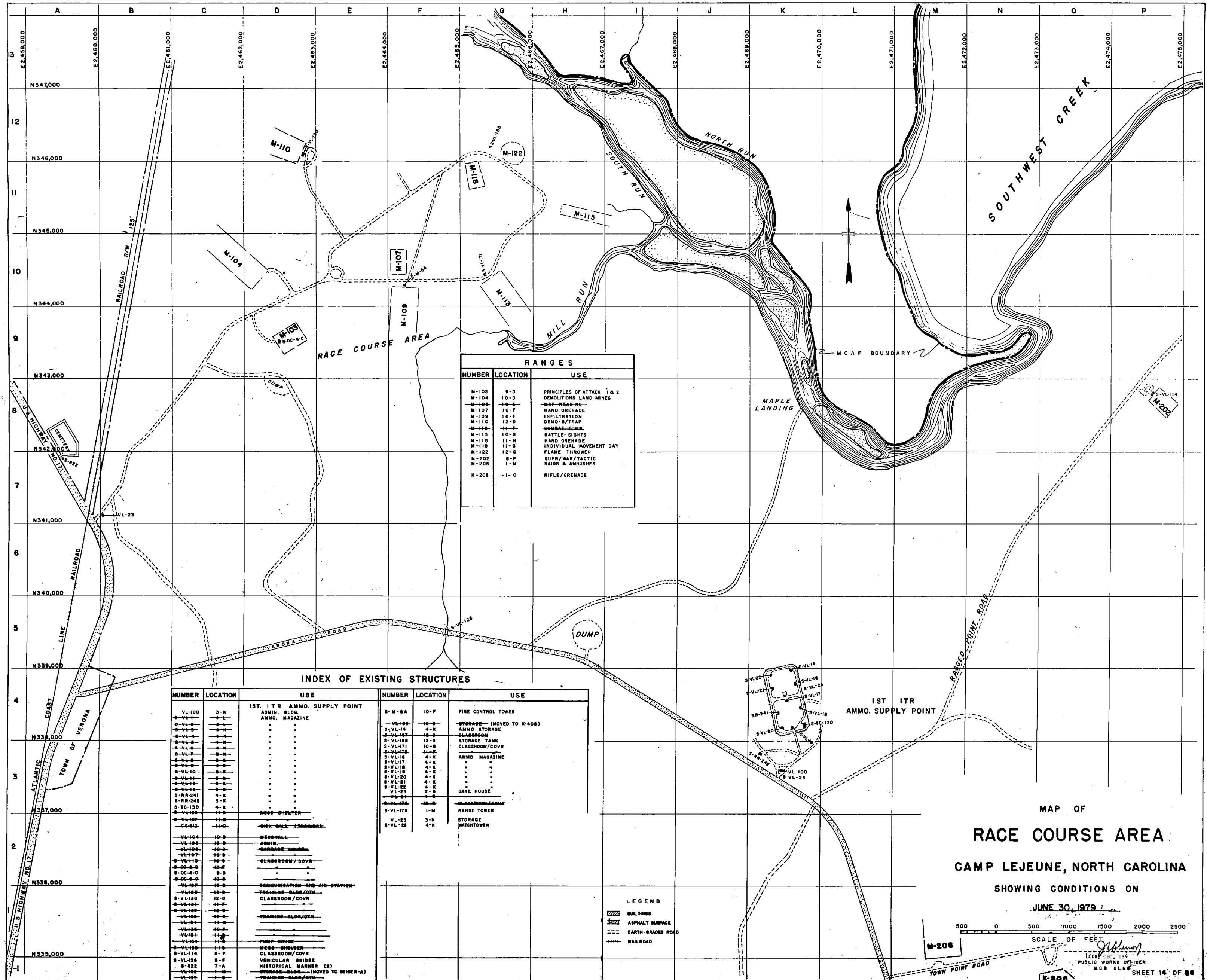
*J. H. ...*  
LEDR, C.E.C., I.S.N.  
PUBLIC WORKS OFFICER  
MOB. O.L.N.C.

SHEET 13A OF 24

FOR OFFICIAL USE ONLY

CAMP LEJEUNE, N.C.





RANGES		
NUMBER	LOCATION	USE
M-103	9-D	PRINCIPLES OF ATTACK 1 & 2
M-104	10-D	DEMOLITIONS LAND MINES
M-106	10-E	MAP-READING
M-107	10-F	HAND GRENADE
M-109	10-F	INFILTRATION
M-110	12-D	DEMO-R/TRAP
M-111	10-E	COMBAT-COURSE
M-115	10-D	BATTLE-SIGHTS
M-116	11-H	HAND GRENADE
M-118	11-D	INDIVIDUAL MOVEMENT DAY
M-122	12-D	FLAME THROWER
M-202	8-P	QUER/WAR/TACTIC
M-208	1-M	RAIDS & AMBUSHES
K-208	1-O	RIFLE/GRENADE

INDEX OF EXISTING STRUCTURES

NUMBER	LOCATION	USE	NUMBER	LOCATION	USE
VL-100	3-K	IST. ITR AMMO. SUPPLY POINT	S-M-8A	10-F	FIRE CONTROL TOWER
VL-101	4-K	ADMIN. BLDG.	S-VL-16	4-K	STORAGE (MOVED TO K-408)
VL-102	4-K	AMMO. MAGAZINE	S-VL-17	4-K	AMMO STORAGE
VL-103	4-K	AMMO. MAGAZINE	S-VL-18	4-K	CLASSROOM
VL-104	4-K	AMMO. MAGAZINE	S-VL-19	4-K	STORAGE TANK
VL-105	4-K	AMMO. MAGAZINE	S-VL-20	4-K	CLASSROOM/COVER
VL-106	4-K	AMMO. MAGAZINE	S-VL-21	4-K	CLASSROOM/COVER
VL-107	4-K	AMMO. MAGAZINE	S-VL-22	4-K	AMMO. MAGAZINE
VL-108	4-K	AMMO. MAGAZINE	S-VL-23	4-K	AMMO. MAGAZINE
VL-109	4-K	AMMO. MAGAZINE	S-VL-24	4-K	AMMO. MAGAZINE
VL-110	4-K	AMMO. MAGAZINE	S-VL-25	4-K	AMMO. MAGAZINE
VL-111	4-K	AMMO. MAGAZINE	S-VL-26	4-K	AMMO. MAGAZINE
VL-112	4-K	AMMO. MAGAZINE	S-VL-27	4-K	AMMO. MAGAZINE
VL-113	4-K	AMMO. MAGAZINE	S-VL-28	4-K	AMMO. MAGAZINE
VL-114	4-K	AMMO. MAGAZINE	S-VL-29	4-K	AMMO. MAGAZINE
VL-115	4-K	AMMO. MAGAZINE	S-VL-30	4-K	AMMO. MAGAZINE
VL-116	4-K	AMMO. MAGAZINE	S-VL-31	4-K	AMMO. MAGAZINE
VL-117	4-K	AMMO. MAGAZINE	S-VL-32	4-K	AMMO. MAGAZINE
VL-118	4-K	AMMO. MAGAZINE	S-VL-33	4-K	AMMO. MAGAZINE
VL-119	4-K	AMMO. MAGAZINE	S-VL-34	4-K	AMMO. MAGAZINE
VL-120	4-K	AMMO. MAGAZINE	S-VL-35	4-K	AMMO. MAGAZINE
VL-121	4-K	AMMO. MAGAZINE	S-VL-36	4-K	AMMO. MAGAZINE
VL-122	4-K	AMMO. MAGAZINE	S-VL-37	4-K	AMMO. MAGAZINE
VL-123	4-K	AMMO. MAGAZINE	S-VL-38	4-K	AMMO. MAGAZINE
VL-124	4-K	AMMO. MAGAZINE	S-VL-39	4-K	AMMO. MAGAZINE
VL-125	4-K	AMMO. MAGAZINE	S-VL-40	4-K	AMMO. MAGAZINE
VL-126	4-K	AMMO. MAGAZINE	S-VL-41	4-K	AMMO. MAGAZINE
VL-127	4-K	AMMO. MAGAZINE	S-VL-42	4-K	AMMO. MAGAZINE
VL-128	4-K	AMMO. MAGAZINE	S-VL-43	4-K	AMMO. MAGAZINE
VL-129	4-K	AMMO. MAGAZINE	S-VL-44	4-K	AMMO. MAGAZINE
VL-130	4-K	AMMO. MAGAZINE	S-VL-45	4-K	AMMO. MAGAZINE
VL-131	4-K	AMMO. MAGAZINE	S-VL-46	4-K	AMMO. MAGAZINE
VL-132	4-K	AMMO. MAGAZINE	S-VL-47	4-K	AMMO. MAGAZINE
VL-133	4-K	AMMO. MAGAZINE	S-VL-48	4-K	AMMO. MAGAZINE
VL-134	4-K	AMMO. MAGAZINE	S-VL-49	4-K	AMMO. MAGAZINE
VL-135	4-K	AMMO. MAGAZINE	S-VL-50	4-K	AMMO. MAGAZINE
VL-136	4-K	AMMO. MAGAZINE	S-VL-51	4-K	AMMO. MAGAZINE
VL-137	4-K	AMMO. MAGAZINE	S-VL-52	4-K	AMMO. MAGAZINE
VL-138	4-K	AMMO. MAGAZINE	S-VL-53	4-K	AMMO. MAGAZINE
VL-139	4-K	AMMO. MAGAZINE	S-VL-54	4-K	AMMO. MAGAZINE
VL-140	4-K	AMMO. MAGAZINE	S-VL-55	4-K	AMMO. MAGAZINE
VL-141	4-K	AMMO. MAGAZINE	S-VL-56	4-K	AMMO. MAGAZINE
VL-142	4-K	AMMO. MAGAZINE	S-VL-57	4-K	AMMO. MAGAZINE
VL-143	4-K	AMMO. MAGAZINE	S-VL-58	4-K	AMMO. MAGAZINE
VL-144	4-K	AMMO. MAGAZINE	S-VL-59	4-K	AMMO. MAGAZINE
VL-145	4-K	AMMO. MAGAZINE	S-VL-60	4-K	AMMO. MAGAZINE
VL-146	4-K	AMMO. MAGAZINE	S-VL-61	4-K	AMMO. MAGAZINE
VL-147	4-K	AMMO. MAGAZINE	S-VL-62	4-K	AMMO. MAGAZINE
VL-148	4-K	AMMO. MAGAZINE	S-VL-63	4-K	AMMO. MAGAZINE
VL-149	4-K	AMMO. MAGAZINE	S-VL-64	4-K	AMMO. MAGAZINE
VL-150	4-K	AMMO. MAGAZINE	S-VL-65	4-K	AMMO. MAGAZINE
VL-151	4-K	AMMO. MAGAZINE	S-VL-66	4-K	AMMO. MAGAZINE
VL-152	4-K	AMMO. MAGAZINE	S-VL-67	4-K	AMMO. MAGAZINE
VL-153	4-K	AMMO. MAGAZINE	S-VL-68	4-K	AMMO. MAGAZINE
VL-154	4-K	AMMO. MAGAZINE	S-VL-69	4-K	AMMO. MAGAZINE
VL-155	4-K	AMMO. MAGAZINE	S-VL-70	4-K	AMMO. MAGAZINE
VL-156	4-K	AMMO. MAGAZINE	S-VL-71	4-K	AMMO. MAGAZINE
VL-157	4-K	AMMO. MAGAZINE	S-VL-72	4-K	AMMO. MAGAZINE
VL-158	4-K	AMMO. MAGAZINE	S-VL-73	4-K	AMMO. MAGAZINE
VL-159	4-K	AMMO. MAGAZINE	S-VL-74	4-K	AMMO. MAGAZINE
VL-160	4-K	AMMO. MAGAZINE	S-VL-75	4-K	AMMO. MAGAZINE
VL-161	4-K	AMMO. MAGAZINE	S-VL-76	4-K	AMMO. MAGAZINE
VL-162	4-K	AMMO. MAGAZINE	S-VL-77	4-K	AMMO. MAGAZINE
VL-163	4-K	AMMO. MAGAZINE	S-VL-78	4-K	AMMO. MAGAZINE
VL-164	4-K	AMMO. MAGAZINE	S-VL-79	4-K	AMMO. MAGAZINE
VL-165	4-K	AMMO. MAGAZINE	S-VL-80	4-K	AMMO. MAGAZINE
VL-166	4-K	AMMO. MAGAZINE	S-VL-81	4-K	AMMO. MAGAZINE
VL-167	4-K	AMMO. MAGAZINE	S-VL-82	4-K	AMMO. MAGAZINE
VL-168	4-K	AMMO. MAGAZINE	S-VL-83	4-K	AMMO. MAGAZINE
VL-169	4-K	AMMO. MAGAZINE	S-VL-84	4-K	AMMO. MAGAZINE
VL-170	4-K	AMMO. MAGAZINE	S-VL-85	4-K	AMMO. MAGAZINE
VL-171	4-K	AMMO. MAGAZINE	S-VL-86	4-K	AMMO. MAGAZINE
VL-172	4-K	AMMO. MAGAZINE	S-VL-87	4-K	AMMO. MAGAZINE
VL-173	4-K	AMMO. MAGAZINE	S-VL-88	4-K	AMMO. MAGAZINE
VL-174	4-K	AMMO. MAGAZINE	S-VL-89	4-K	AMMO. MAGAZINE
VL-175	4-K	AMMO. MAGAZINE	S-VL-90	4-K	AMMO. MAGAZINE
VL-176	4-K	AMMO. MAGAZINE	S-VL-91	4-K	AMMO. MAGAZINE
VL-177	4-K	AMMO. MAGAZINE	S-VL-92	4-K	AMMO. MAGAZINE
VL-178	4-K	AMMO. MAGAZINE	S-VL-93	4-K	AMMO. MAGAZINE
VL-179	4-K	AMMO. MAGAZINE	S-VL-94	4-K	AMMO. MAGAZINE
VL-180	4-K	AMMO. MAGAZINE	S-VL-95	4-K	AMMO. MAGAZINE
VL-181	4-K	AMMO. MAGAZINE	S-VL-96	4-K	AMMO. MAGAZINE
VL-182	4-K	AMMO. MAGAZINE	S-VL-97	4-K	AMMO. MAGAZINE
VL-183	4-K	AMMO. MAGAZINE	S-VL-98	4-K	AMMO. MAGAZINE
VL-184	4-K	AMMO. MAGAZINE	S-VL-99	4-K	AMMO. MAGAZINE
VL-185	4-K	AMMO. MAGAZINE	S-VL-100	4-K	AMMO. MAGAZINE

MAP OF  
**RACE COURSE AREA**  
 CAMP LEJEUNE, NORTH CAROLINA  
 SHOWING CONDITIONS ON  
 JUNE 30, 1979

SCALE OF FEET  
 500 0 500 1000 1500 2000 2500

FOR OFFICIAL USE ONLY  
 CAMP LEJEUNE, N.C.

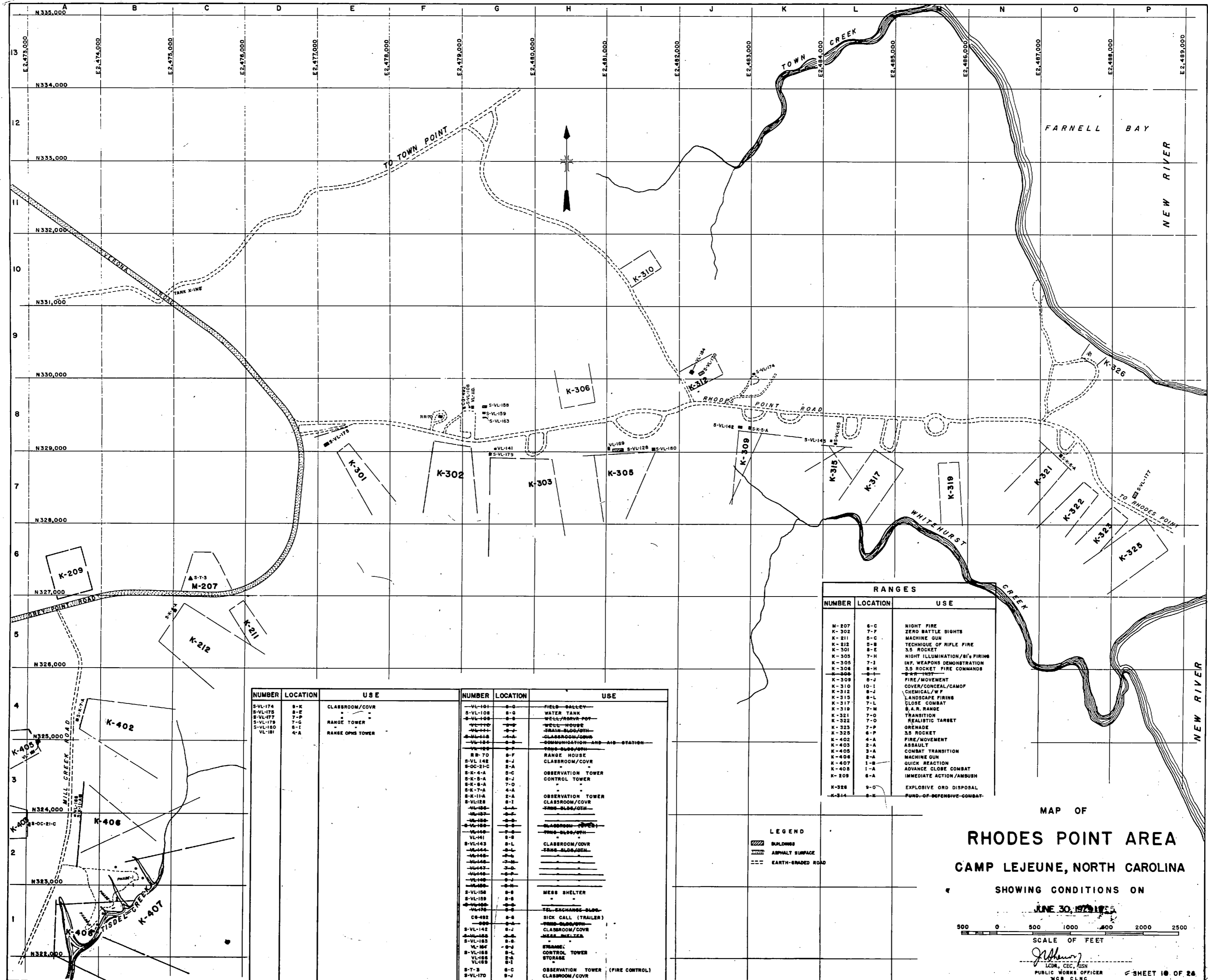
LEGEND  
 BUILDING  
 ASPHALT SURFACE  
 EARTH-STRENGTHENED ROAD  
 RAILROAD

IST ITR AMMO. SUPPLY POINT

MAPLE LANDING  
 MCAF BOUNDARY

SHEET 14 OF 28





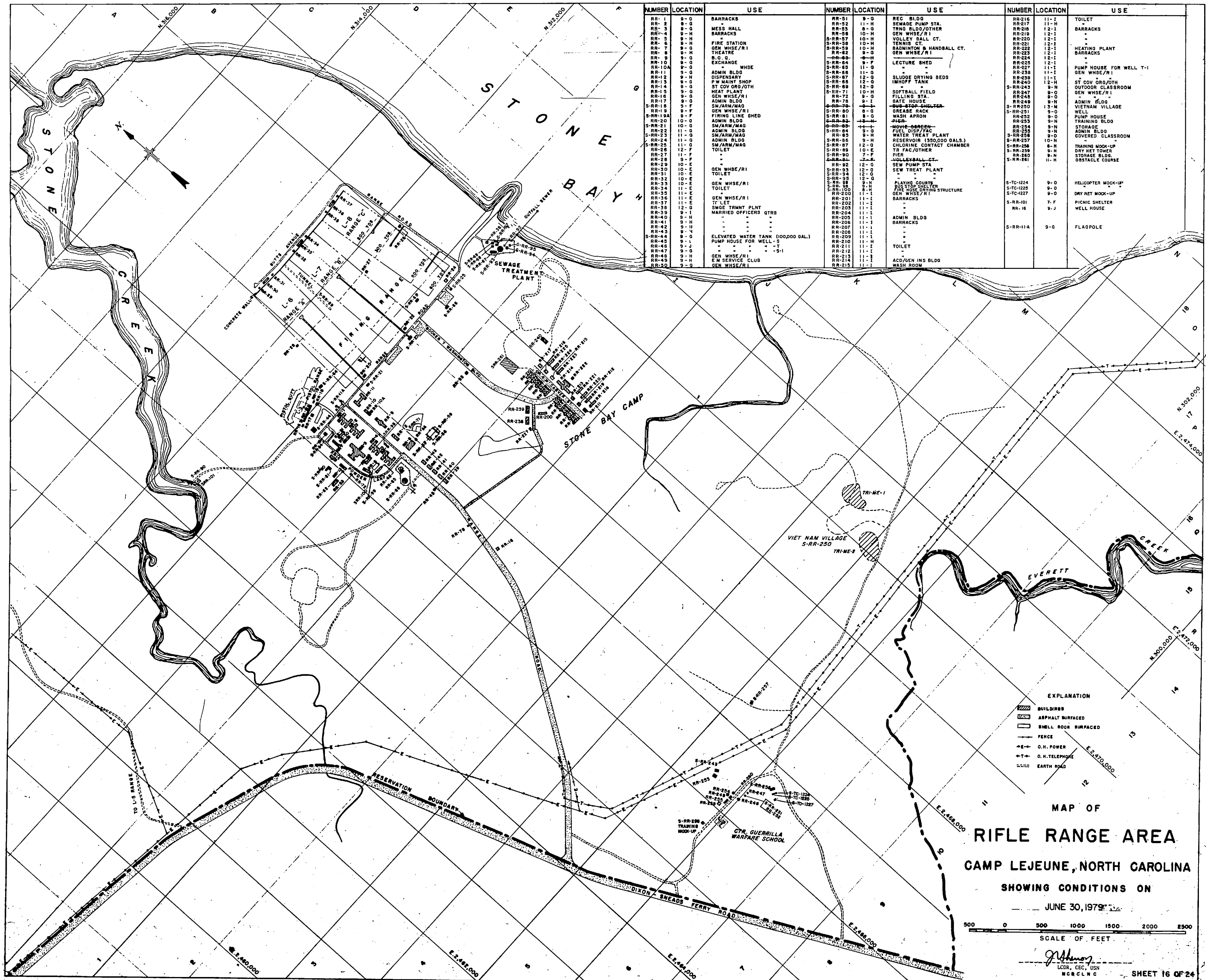
NUMBER	LOCATION	USE	NUMBER	LOCATION	USE
S-VL-174	S-K	CLASSROOM/COVR	S-VL-101	S-G	FIELD-BALLET
S-VL-175	S-E	"	S-VL-108	S-G	WATER TANK
S-VL-177	7-P	"	S-VL-109	S-G	WELL/RANGE-POX
S-VL-178	7-G	RANGE TOWER	S-VL-110	S-G	WELL-HOUSE
S-VL-180	S-I	RANGE OPS TOWER	S-VL-111	S-G	WELL-HOUSE
S-VL-181	4-A	"	S-VL-112	S-G	CLASSROOM/COVR
			S-VL-113	S-G	COMMUNICATIONS AND AID STATION
			S-VL-114	S-G	PRNG-SLDS/COVR
			S-VL-115	S-G	RANGE HOUSE
			S-VL-116	S-G	CLASSROOM/COVR
			S-VL-117	S-G	OBSERVATION TOWER
			S-VL-118	S-G	CONTROL TOWER
			S-VL-119	S-G	"
			S-VL-120	S-G	OBSERVATION TOWER
			S-VL-121	S-G	CLASSROOM/COVR
			S-VL-122	S-G	PRNG-SLDS/COVR
			S-VL-123	S-G	CLASSROOM/COVR
			S-VL-124	S-G	PRNG-SLDS/COVR
			S-VL-125	S-G	CLASSROOM/COVR
			S-VL-126	S-G	PRNG-SLDS/COVR
			S-VL-127	S-G	CLASSROOM/COVR
			S-VL-128	S-G	PRNG-SLDS/COVR
			S-VL-129	S-G	CLASSROOM/COVR
			S-VL-130	S-G	PRNG-SLDS/COVR
			S-VL-131	S-G	CLASSROOM/COVR
			S-VL-132	S-G	PRNG-SLDS/COVR
			S-VL-133	S-G	CLASSROOM/COVR
			S-VL-134	S-G	PRNG-SLDS/COVR
			S-VL-135	S-G	CLASSROOM/COVR
			S-VL-136	S-G	PRNG-SLDS/COVR
			S-VL-137	S-G	CLASSROOM/COVR
			S-VL-138	S-G	PRNG-SLDS/COVR
			S-VL-139	S-G	CLASSROOM/COVR
			S-VL-140	S-G	PRNG-SLDS/COVR
			S-VL-141	S-G	CLASSROOM/COVR
			S-VL-142	S-G	PRNG-SLDS/COVR
			S-VL-143	S-G	CLASSROOM/COVR
			S-VL-144	S-G	PRNG-SLDS/COVR
			S-VL-145	S-G	CLASSROOM/COVR
			S-VL-146	S-G	PRNG-SLDS/COVR
			S-VL-147	S-G	CLASSROOM/COVR
			S-VL-148	S-G	PRNG-SLDS/COVR
			S-VL-149	S-G	CLASSROOM/COVR
			S-VL-150	S-G	PRNG-SLDS/COVR
			S-VL-151	S-G	CLASSROOM/COVR
			S-VL-152	S-G	PRNG-SLDS/COVR
			S-VL-153	S-G	CLASSROOM/COVR
			S-VL-154	S-G	PRNG-SLDS/COVR
			S-VL-155	S-G	CLASSROOM/COVR
			S-VL-156	S-G	PRNG-SLDS/COVR
			S-VL-157	S-G	CLASSROOM/COVR
			S-VL-158	S-G	PRNG-SLDS/COVR
			S-VL-159	S-G	CLASSROOM/COVR
			S-VL-160	S-G	PRNG-SLDS/COVR
			S-VL-161	S-G	CLASSROOM/COVR
			S-VL-162	S-G	PRNG-SLDS/COVR
			S-VL-163	S-G	CLASSROOM/COVR
			S-VL-164	S-G	PRNG-SLDS/COVR
			S-VL-165	S-G	CLASSROOM/COVR
			S-VL-166	S-G	PRNG-SLDS/COVR
			S-VL-167	S-G	CLASSROOM/COVR
			S-VL-168	S-G	PRNG-SLDS/COVR
			S-VL-169	S-G	CLASSROOM/COVR
			S-VL-170	S-G	PRNG-SLDS/COVR

RANGES		
NUMBER	LOCATION	USE
M-207	S-C	NIGHT FIRE
K-302	7-F	ZERO BATTLE SIGHTS
K-211	D-C	MACHINE GUN
K-312	D-B	TECHNIQUE OF RIFLE FIRE
K-301	S-E	3.5 ROCKET
K-305	7-H	NIGHT ILLUMINATION/RT'S FIRING
K-308	S-H	INF. WEAPONS DEMONSTRATION
K-304	S-H	3.5 ROCKET FIRE COMMANDS
K-306	S-I	"
K-308	S-J	FIRE/MOVEMENT
K-310	10-I	COVER/CONCEAL/CAMP
K-312	S-J	CHEMICAL/W/F
K-315	S-L	LANDSCAPE FIRING
K-317	7-L	CLOSE COMBAT
K-319	7-M	S.A.R. RANGE
K-321	7-O	TRANSITION
K-322	7-O	REALISTIC TARGET
K-323	7-P	ORANGE
K-325	S-P	3.5 ROCKET
K-402	4-A	FIRE/MOVEMENT
K-403	2-A	ASSAULT
K-405	3-A	COMBAT TRANSITION
K-406	2-A	MACHINE GUN
K-407	1-B	QUICK REACTION
K-408	1-A	ADVANCE CLOSE COMBAT
K-308	S-A	IMMEDIATE ACTION/AMBUSH
K-388	S-D	EXPLOSIVE ORD DISPOSAL
K-314	S-K	FUND-OF-DEFENSIVE-COMBAT

LEGEND  
 [Symbol] BUILDINGS  
 [Symbol] ASPHALT SURFACE  
 [Symbol] EARTH-GRADED ROAD

MAP OF  
**RHODES POINT AREA**  
**CAMP LEJEUNE, NORTH CAROLINA**  
 SHOWING CONDITIONS ON  
**JUNE 30, 1975**  
 SCALE OF FEET  
 500 0 500 1000 1500 2000 2500  
 LCMR, CGC, ASN  
 PUBLIC WORKS OFFICER  
 MCB CLNC  
 SHEET 10 OF 28





NUMBER	LOCATION	USE	NUMBER	LOCATION	USE	NUMBER	LOCATION	USE
RR-1	9-0	BARRACKS	RR-51	9-0	REG BLDG	RR-216	11-I	TOILET
RR-2	9-0	MESS HALL	RR-52	11-H	SEWAGE PUMP STA.	RR-217	11-H	BARRACKS
RR-3	9-0	BARRACKS	RR-53	8-0	TRNG BLDG/OTHER	RR-218	12-1	"
RR-4	9-0	BARRACKS	RR-54	10-H	GEN WHSE/R/I	RR-219	12-1	"
RR-5	9-0	FIRE STATION	S-RR-57	10-H	VOLLEY BALL CT.	RR-220	12-1	"
RR-6	9-0	GEN WHSE/R/I	S-RR-58	10-H	BADMINTON & HANDBALL CT.	RR-221	12-1	"
RR-7	9-0	THEATRE	RR-59	10-H	GEN WHSE/R/I	RR-222	12-1	HEATING PLANT
RR-8	9-0	B.G. EXCHANGE	RR-60	9-0	"	RR-223	12-1	BARRACKS
RR-9	9-0	ADMIN BLDG	S-RR-64	9-F	LECTURE SHED	RR-224	12-1	"
RR-10	9-0	DISPENSARY	S-RR-65	11-0	"	RR-225	12-1	"
RR-11	9-0	P.W. MAINT SHOP	S-RR-66	11-0	"	RR-226	11-1	PUMP HOUSE FOR WELL T-1
RR-12	9-0	ST COV ORG/OTH	S-RR-67	12-0	SLUDGE DRYING BEDS	RR-227	11-1	GEN WHSE/R/I
RR-13	9-0	HEAT PLANT	S-RR-68	12-0	SMOKE TANK	RR-228	12-H	ST COV ORG/OTH
RR-14	9-0	GEN WHSE/R/I	S-RR-69	12-0	"	S-RR-243	9-H	OUTDOOR CLASSROOM
RR-15	9-0	ADMIN BLDG	RR-70	10-H	SOFTBALL FIELD	RR-244	9-0	GEN WHSE/R/I
RR-16	9-0	GEN WHSE/R/I	RR-71	10-H	FILLING STA.	RR-245	9-0	ADMIN BLDG
RR-17	9-0	SM/ARM/MAG	RR-72	9-0	GATE HOUSE	RR-246	9-H	VIETNAM VILLAGE
S-RR-18	9-F	SM/ARM/MAG	S-RR-76	9-F	SMOKE-SHED	S-RR-250	13-M	WELL
S-RR-19	9-F	SM/ARM/MAG	S-RR-80	8-0	GREASE RACK	RR-251	9-0	PUMP HOUSE
S-RR-19A	8-F	FIRING LINE SHED	S-RR-81	8-0	WASH APRON	RR-252	9-0	TRAINING BLDG
RR-20	10-0	ADMIN BLDG	S-RR-82	9-0	"	RR-253	9-0	STORAGE
S-RR-21	10-0	SM/ARM/MAG	S-RR-83	9-0	FUEL DISP/FAC	RR-254	9-0	ADMIN BLDG
RR-22	11-0	ADMIN BLDG	S-RR-84	9-0	WATER TREAT PLANT	RR-255	9-0	COVERED CLASSROOM
S-RR-23	11-0	SM/ARM/MAG	S-RR-85	9-0	RESERVOIR (550,000 GALS.)	S-RR-257	10-H	TRAINING MCK-UP
RR-24	11-0	ADMIN BLDG	S-RR-86	9-0	CHLORINE CONTACT CHAMBER	S-RR-258	8-0	STORAGE BLDG
S-RR-25	11-0	SM/ARM/MAG	S-RR-87	12-0	TR FAC/OTHER	S-RR-259	8-0	TRAINING MCK-UP
RR-26	12-F	TOILET	S-RR-88	10-E	"	S-RR-260	8-0	DRY NET TOWER
RR-27	11-F	"	S-RR-90	7-F	"	RR-261	8-0	STORAGE BLDG
RR-28	9-F	"	S-RR-91	7-F	"	S-RR-262	11-H	OBSTACLE COURSE
RR-29	10-E	GEN WHSE/R/I	RR-92	12-0	VOLLEYBALL CT.			
RR-30	10-E	TOILET	RR-93	12-0	SEW PUMP STA.			
RR-31	10-E	GEN WHSE/R/I	S-RR-94	12-0	SEW TREAT PLANT			
RR-32	10-E	TOILET	S-RR-95	12-0	"			
RR-33	11-E	GEN WHSE/R/I	S-RR-96	9-H	PLAYING COURT	S-TC-1224	9-0	HELICOPTER MCK-UP
RR-34	11-E	TOILET	S-RR-97	9-H	TRNG BLDG/OTHER STRUCTURE	S-TC-1225	9-0	DRY NET MCK-UP
RR-35	11-E	GEN WHSE/R/I	RR-201	11-1	BARRACKS	S-TC-1227	9-0	DRY NET MCK-UP
RR-36	12-0	SMOKE TREAT PLNT	RR-202	11-1	BARRACKS			
RR-37	9-1	MARRIED OFFICERS QTRS	RR-203	11-1	BARRACKS	S-RR-101	7-F	PICNIC SHELTER
RR-38	9-1	"	RR-204	11-1	BARRACKS	RR-16	9-J	WELL HOUSE
RR-39	9-1	"	RR-205	11-1	BARRACKS			
RR-40	9-1	"	RR-206	11-1	BARRACKS	S-RR-11A	9-0	FLAGPOLE
RR-41	9-1	"	RR-207	11-1	BARRACKS			
RR-42	9-1	"	RR-208	11-1	BARRACKS			
RR-43	9-1	"	RR-209	11-1	BARRACKS			
S-RR-44	9-0	ELEVATED WATER TANK (100,000 GAL.)	RR-210	11-1	BARRACKS			
RR-45	9-1	PUMP HOUSE FOR WELL-3	RR-211	11-1	BARRACKS			
RR-46	9-1	"	RR-212	11-1	BARRACKS			
RR-47	9-0	"	RR-213	11-1	BARRACKS			
RR-48	9-0	GEN WHSE/R/I	RR-214	11-1	BARRACKS			
RR-49	9-0	EM SERVICE CLUB	RR-215	11-1	BARRACKS			
RR-50	9-0	GEN WHSE/R/I						

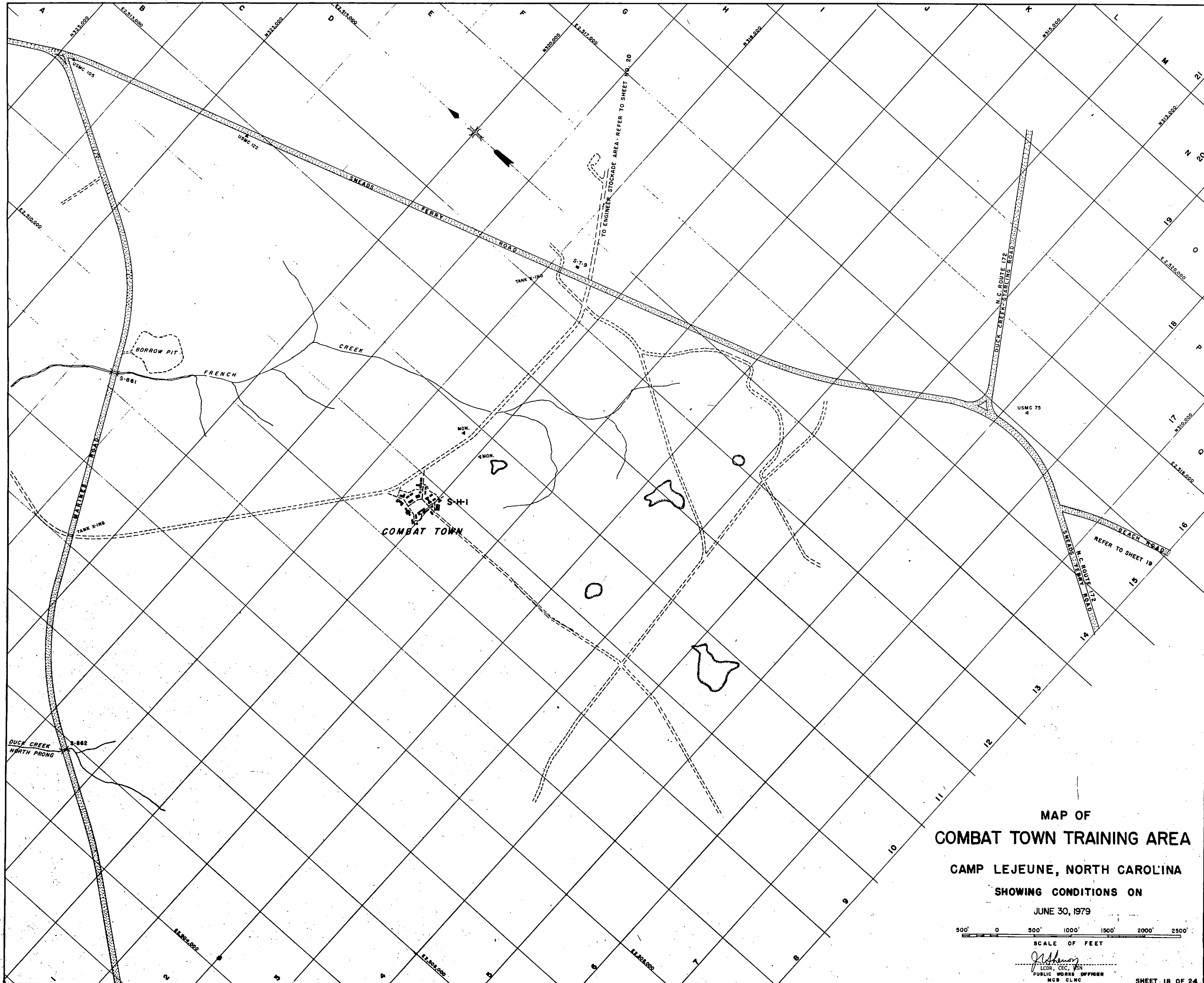
FOR OFFICIAL USE ONLY CAMP LEJEUNE, N.C.



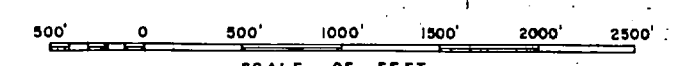








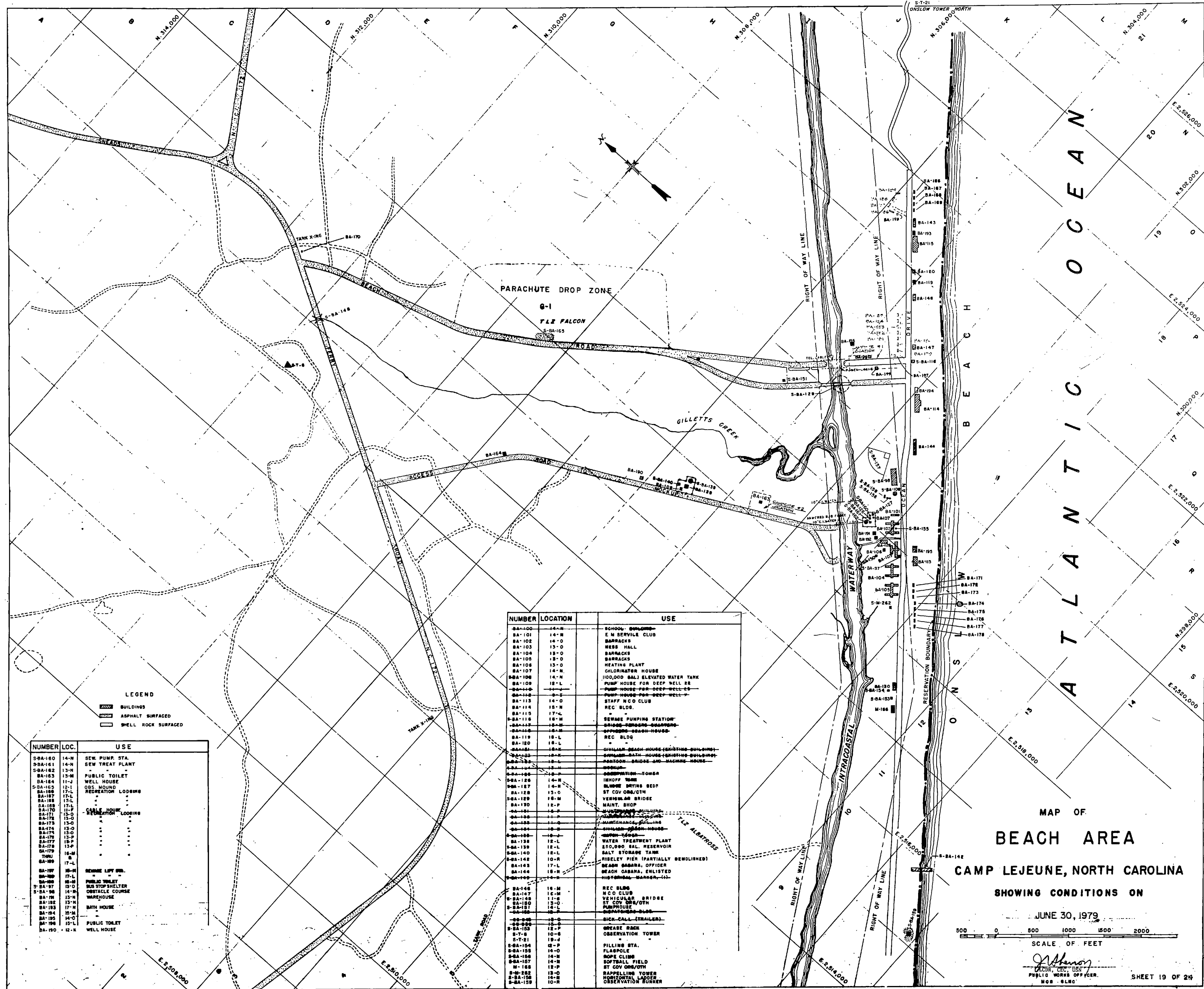
MAP OF  
**COMBAT TOWN TRAINING AREA**  
 CAMP LEJEUNE, NORTH CAROLINA  
 SHOWING CONDITIONS ON  
 JUNE 30, 1979



SCALE OF FEET  
 [Signature]  
 PUBLIC WORKS OFFICER  
 MCB CLNC

SHEET 18 OF 24





MAP OF  
**BEACH AREA**  
 CAMP LEJEUNE, NORTH CAROLINA  
 SHOWING CONDITIONS ON  
 JUNE 30, 1979

SCALE OF FEET  
 0 500 1000 1500 2000

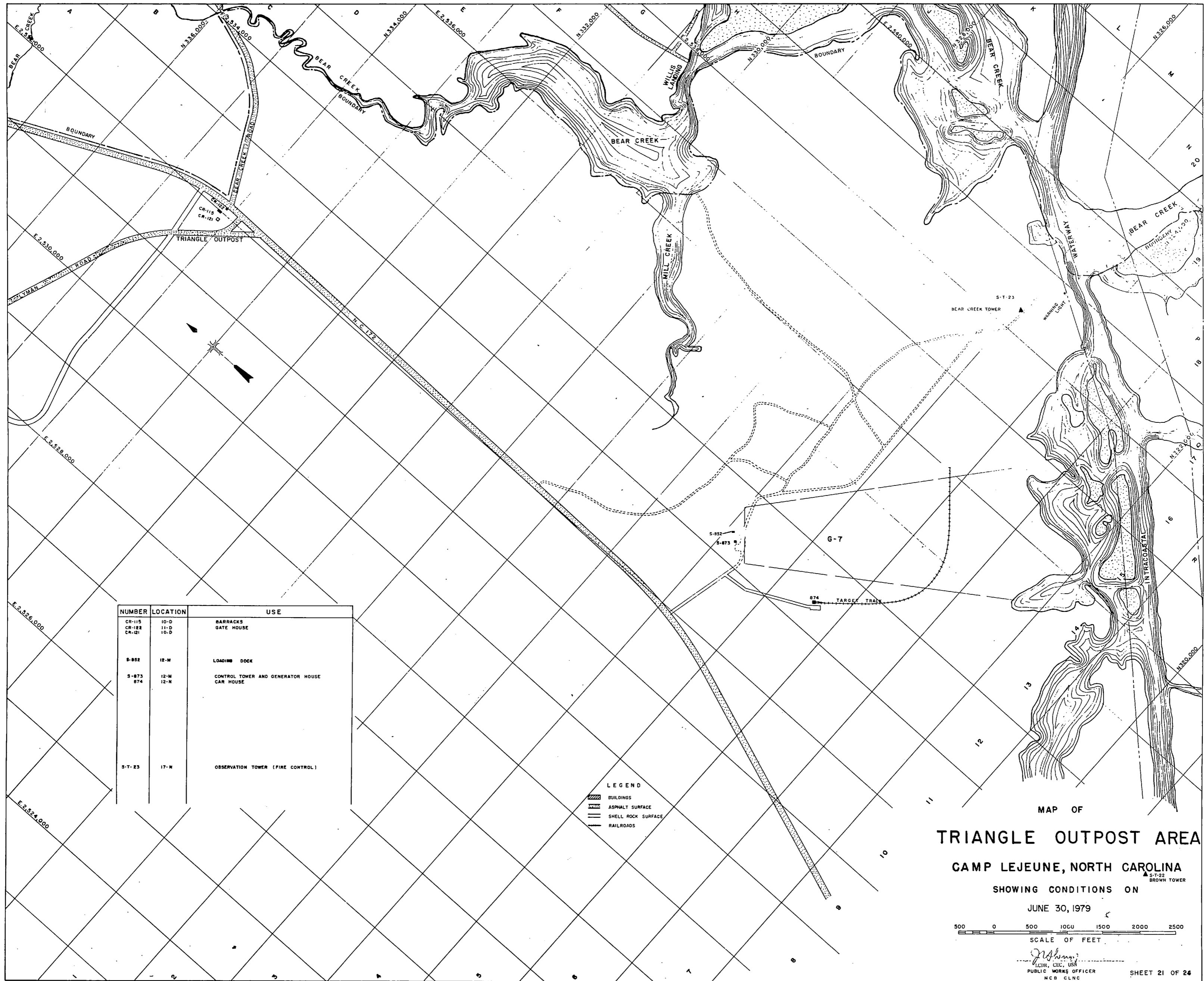
FOR OFFICIAL USE ONLY  
 CAMP LEJEUNE, N.C.









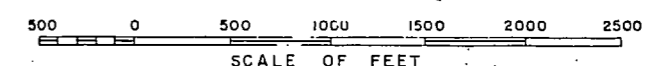


MAP OF  
**TRIANGLE OUTPOST AREA**

CAMP LEJEUNE, NORTH CAROLINA

SHOWING CONDITIONS ON

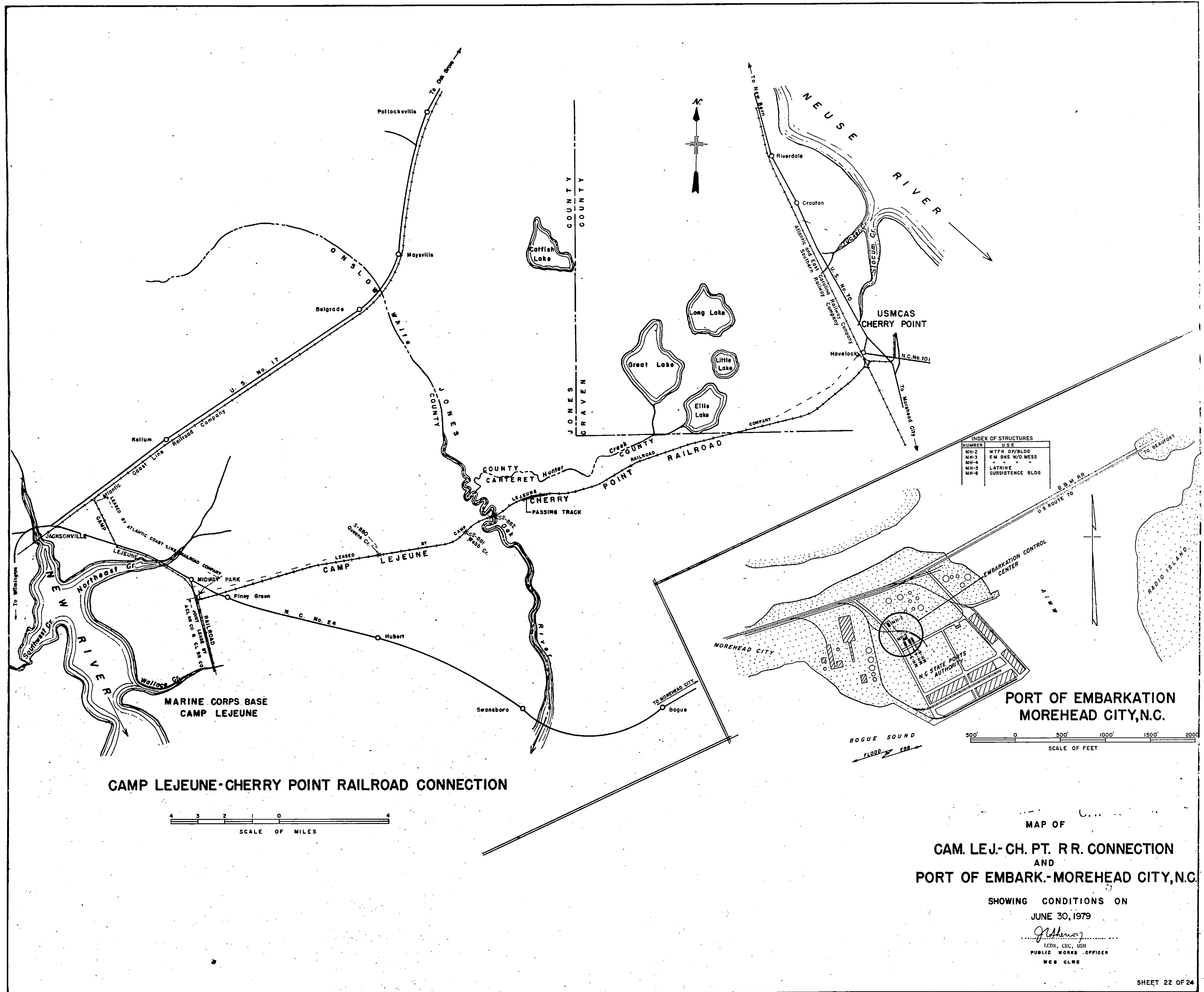
JUNE 30, 1979



*John J. Brown*  
 PUBLIC WORKS OFFICER

SHEET 21 OF 24

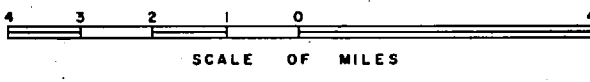




INDEX OF STRUCTURES

NUMBER	U.S.E.
MH-2	WTR OP/BLDG
MH-3	EM BKS W/O MESS
MH-4	" " " "
MH-5	LATRINE
MH-6	SUBSISTENCE BLDG

**CAMP LEJEUNE-CHERRY POINT RAILROAD CONNECTION**



**PORT OF EMBARKATION MOREHEAD CITY, N.C.**

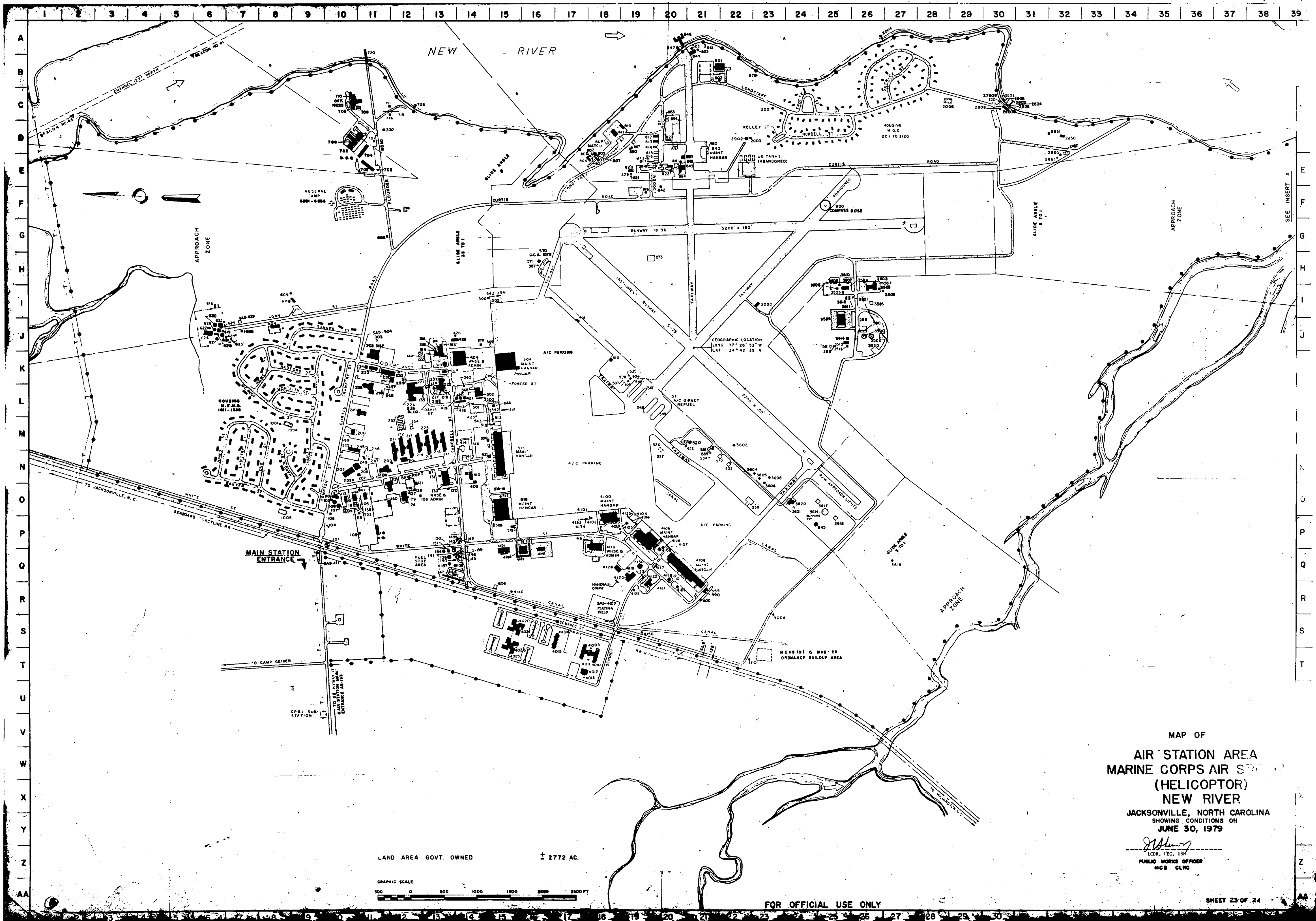


**MAP OF  
CAM. LEJ.-CH. PT. R.R. CONNECTION  
AND  
PORT OF EMBARK.-MOREHEAD CITY, N.C.**

SHOWING CONDITIONS ON  
JUNE 30, 1979

*[Signature]*  
LEJUN, CER, USN  
PUBLIC WORKS OFFICER  
MCS CLMO





MAP OF  
 AIR STATION AREA  
 MARINE CORPS AIR STATION  
 (HELICOPTOR)  
 NEW RIVER  
 JACKSONVILLE, NORTH CAROLINA  
 SHOWING CONDITIONS ON  
 JUNE 30, 1979

*J. Williams*  
 LCDR, CCC, USN  
 PUBLIC WORKS OFFICER  
 MCB GILM

LAND AREA GOVT. OWNED ± 2772 AC.

GRAPHIC SCALE  
 0 500 1000 1500 2000 2500 FT

FOR OFFICIAL USE ONLY

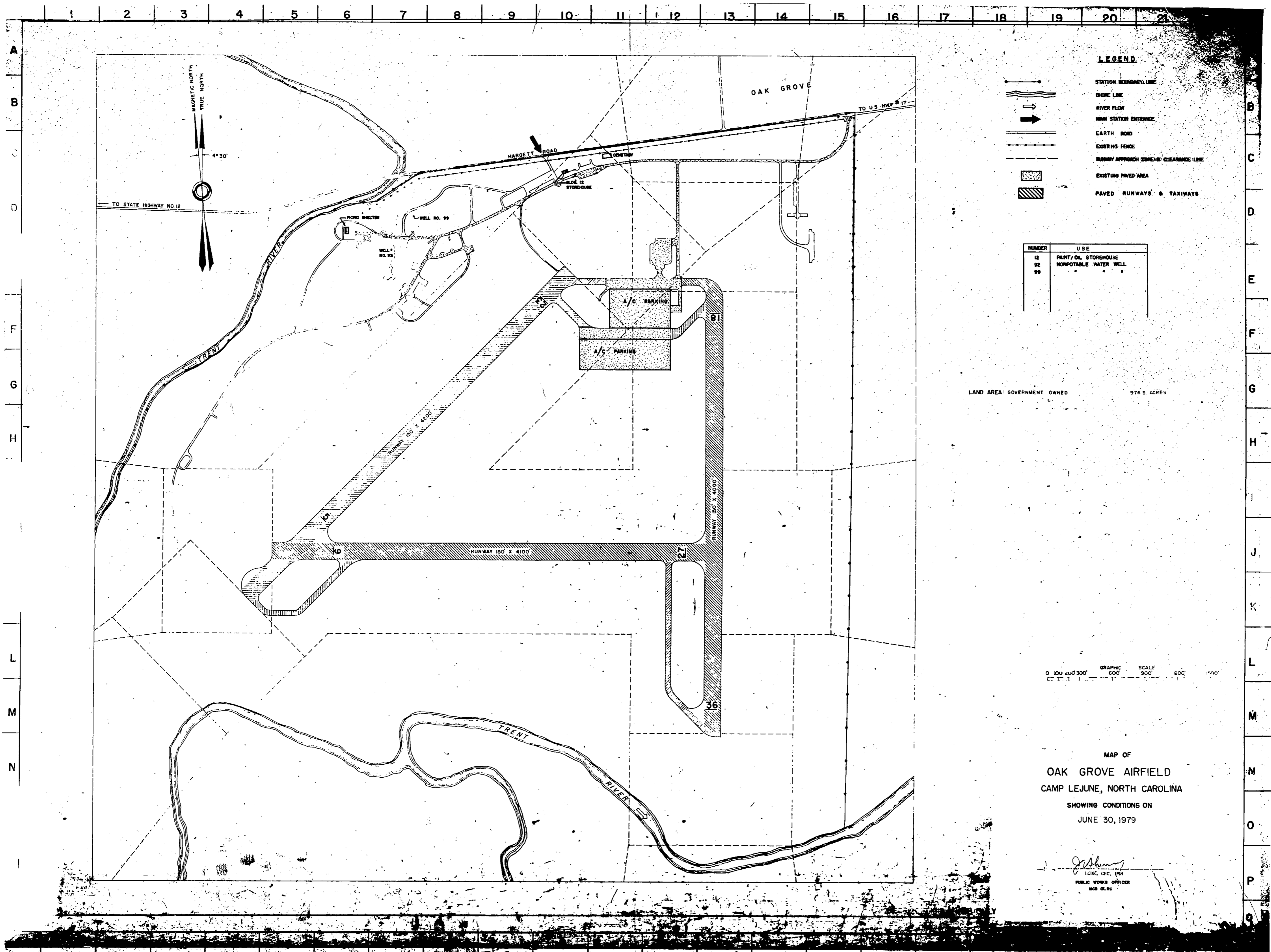
SHEET 23 OF 24









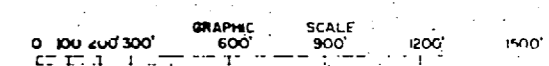


**LEGEND**

- STATION BOUNDARY LINE
- SHORE LINE
- RIVER FLOW
- MAIN STATION ENTRANCE
- EARTH ROAD
- EXISTING FENCE
- RUNWAY APPROACH ZONE/CLEARANCE LINE
- EXISTING PAVED AREA
- PAVED RUNWAYS & TAXIWAYS

NUMBER	USE
12	PAINT/OIL STOREHOUSE
92	NONPOTABLE WATER WELL
99	" " " "

LAND AREA: GOVERNMENT OWNED 976.5 ACRES



MAP OF  
**OAK GROVE AIRFIELD**  
 CAMP LEJUNE, NORTH CAROLINA  
 SHOWING CONDITIONS ON  
 JUNE 30, 1979

*J. Johnson*  
 PUBLIC WORKS OFFICER  
 MCR 0410

