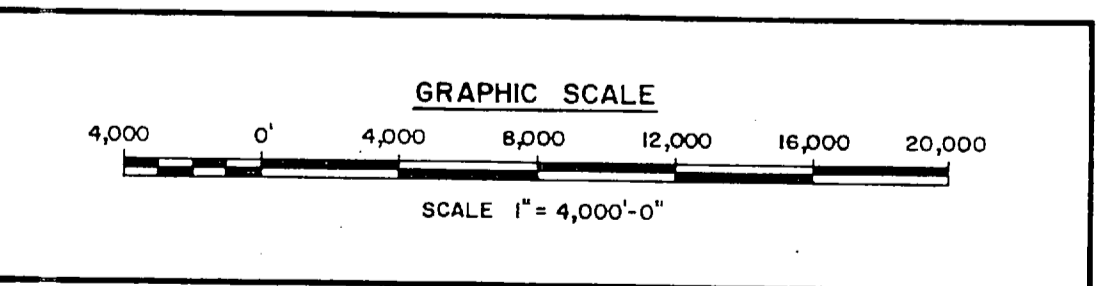


LEGEND

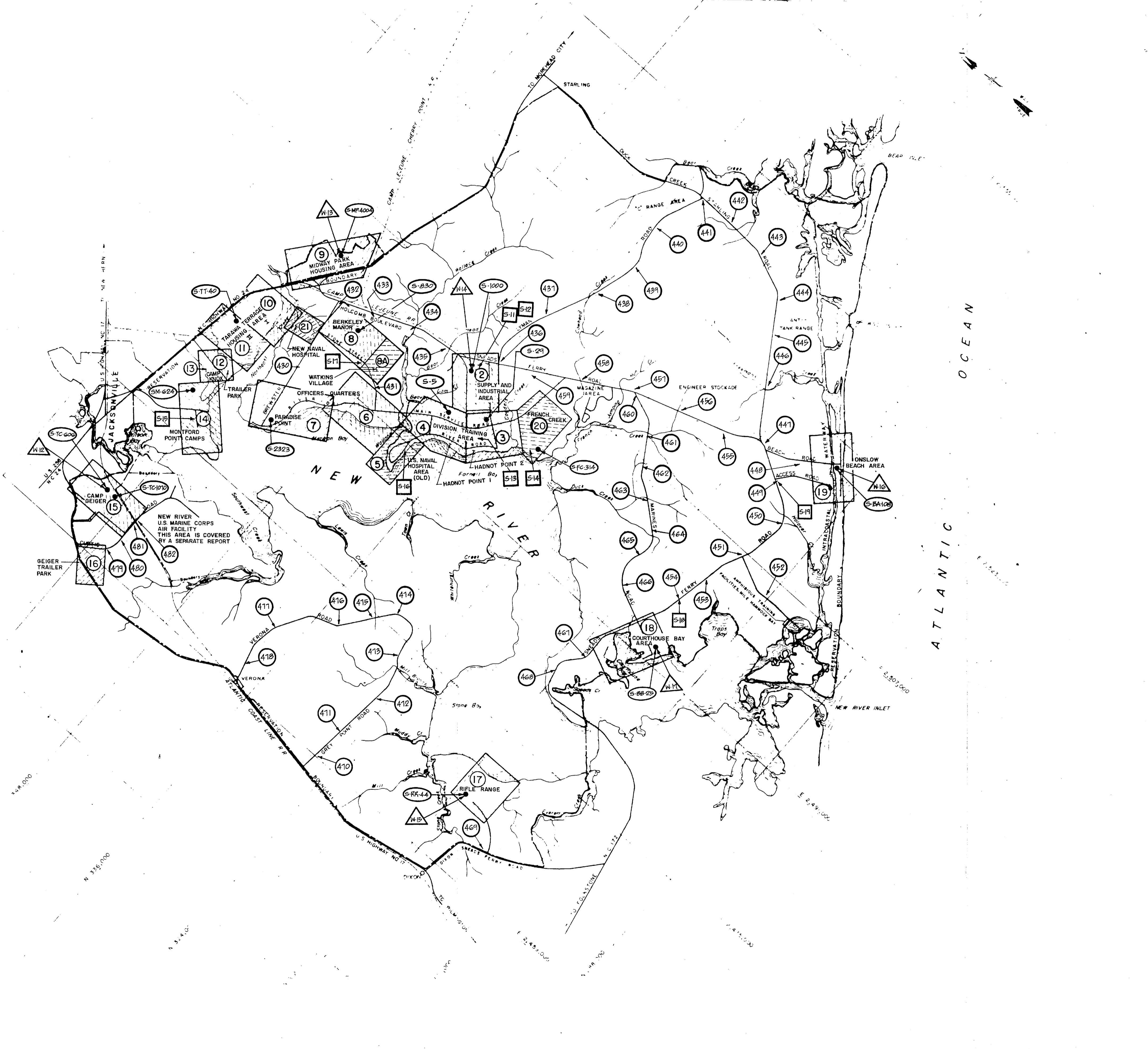
- SOIL RESISTIVITY TEST POINT
- PIPE/SOIL POTENTIAL MEASUREMENT
- SOIL SAMPLE LOCATION
- △ WATER SAMPLE LOCATION
- ▭ EXISTING RECTIFIER
- ▭ EXISTING GROUNDBED
- ▭ PROPOSED RECTIFIER
- ▭ PROPOSED GROUNDBED
- EXISTING ELEVATED WATER TANK
- EXISTING WATER LINE
- ⊕ EXISTING FIRE HYDRANT
- ⊕ EXISTING GATE VALVE

AREA REFERENCE

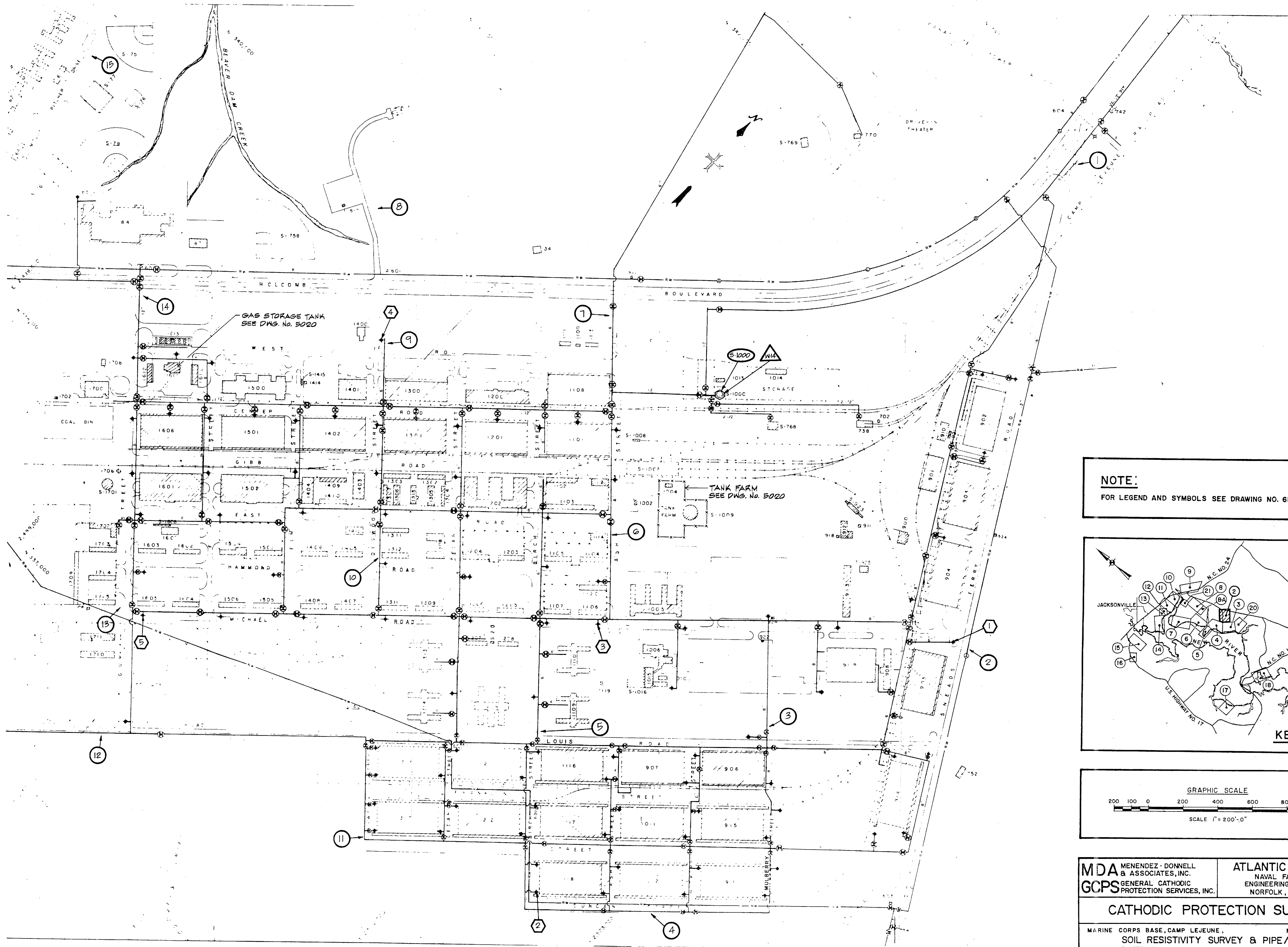
AREA NO.	NAME
2	INDUSTRIAL AREA
3	HADNOT POINT 2
4	HADNOT POINT 1
5	OLD NAVAL HOSPITAL
6	OFFICER'S QUARTERS
7	PARADISE POINT
8	BERKELEY MANOR
8A	WATKINS VILLAGE
9	MIDWAY PARK
10	TARAWA TERRACE I
11	TARAWA TERRACE II
12	TRAILER PARK
13	CAMP KNOX
14	MONTFORD POINT
15	CAMP GEIGER
16	GEIGER TRAILER PARK
17	RIFLE RANGE
18	COURTHOUSE BAY
19	ONSLOW BEACH
20	FRENCH CREEK
21	NEW NAVAL HOSPITAL



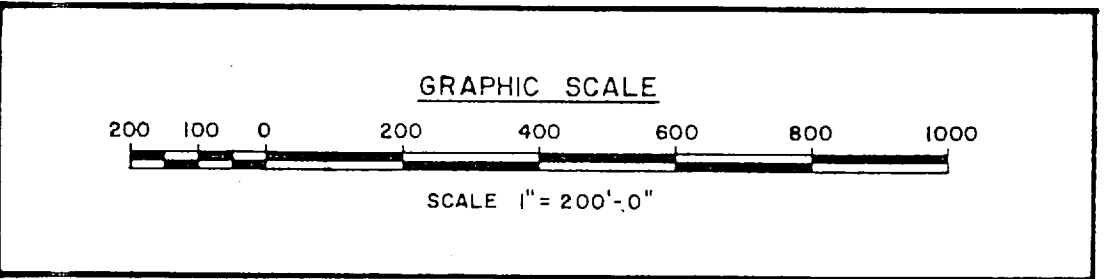
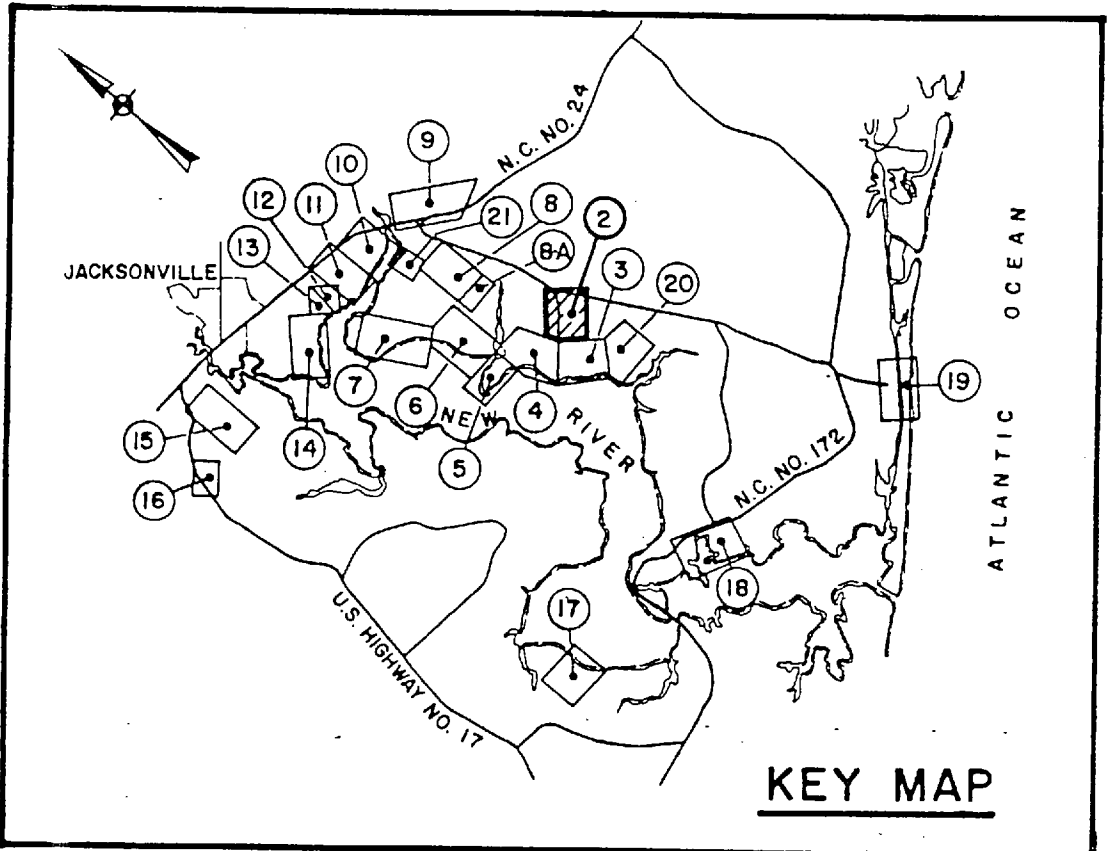
MDA MENENDEZ-DONNELL & ASSOCIATES, INC. GOPS GENERAL CATHODIC PROTECTION SERVICES, INC.	ATLANTIC DIVISION NAVAL FACILITIES ENGINEERING COMMAND NORFOLK, VIRGINIA	
CATHODIC PROTECTION SURVEY		
MARINE CORPS BASE, CAMP LEJUNE, NORTH CAROLINA		
STATION MAP		
DES DR. J. CRUZ SCALE GRAPHIC	CK. J. MESZAROS APP. DATE JAN. 14, 1985	DWG. NO. 6148-5000 REV.







NOTE:
FOR LEGEND AND SYMBOLS SEE DRAWING NO. 6148-5000

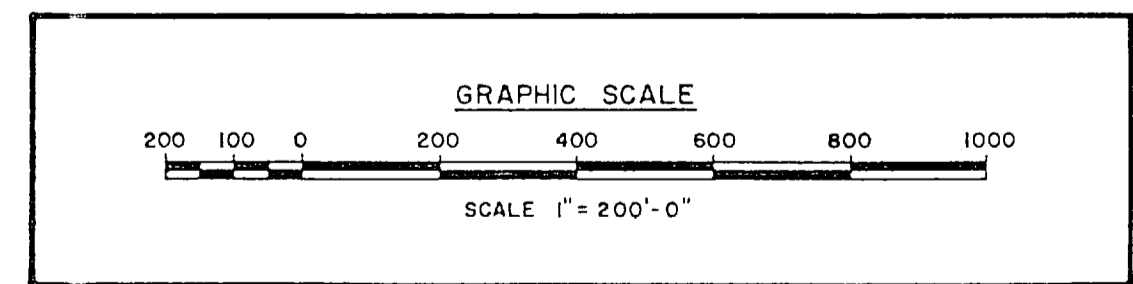
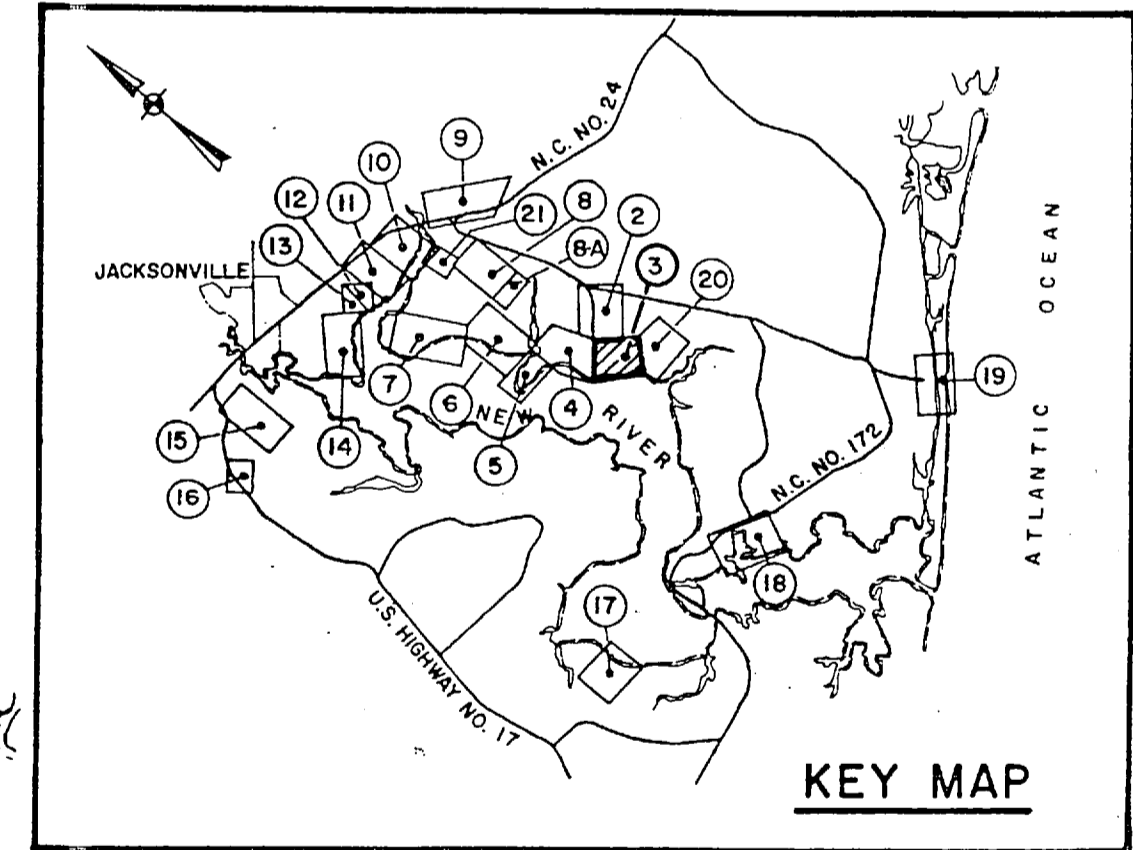


MDA MENENDEZ-DONNELL & ASSOCIATES, INC. GCPS GENERAL CATHODIC PROTECTION SERVICES, INC.		ATLANTIC DIVISION NAVAL FACILITIES ENGINEERING COMMAND NORFOLK, VIRGINIA	
CATHODIC PROTECTION SURVEY			
MARINE CORPS BASE, CAMP LEJEUNE, NORTH CAROLINA SOIL RESISTIVITY SURVEY & PIPE/SOIL POTENTIAL SURVEY FOR WATER SYSTEM (AREA 2)			
DES. DR. J. CRUZ SCALE GRAPHIC	CK. APP. DATE JAN. 14, 1985	DWG. NO. 6148-5001	REV.





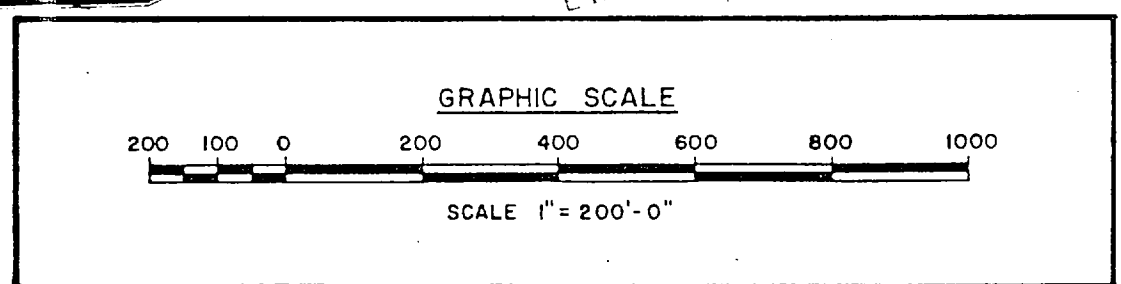
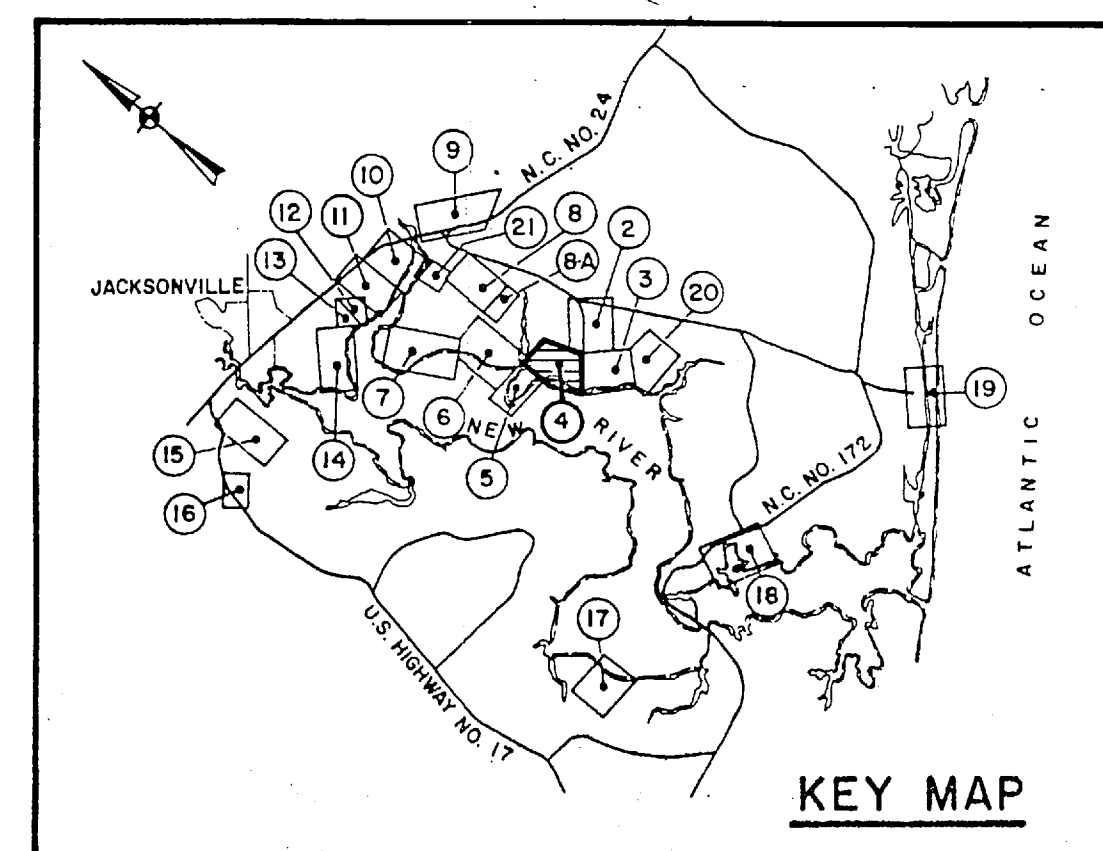
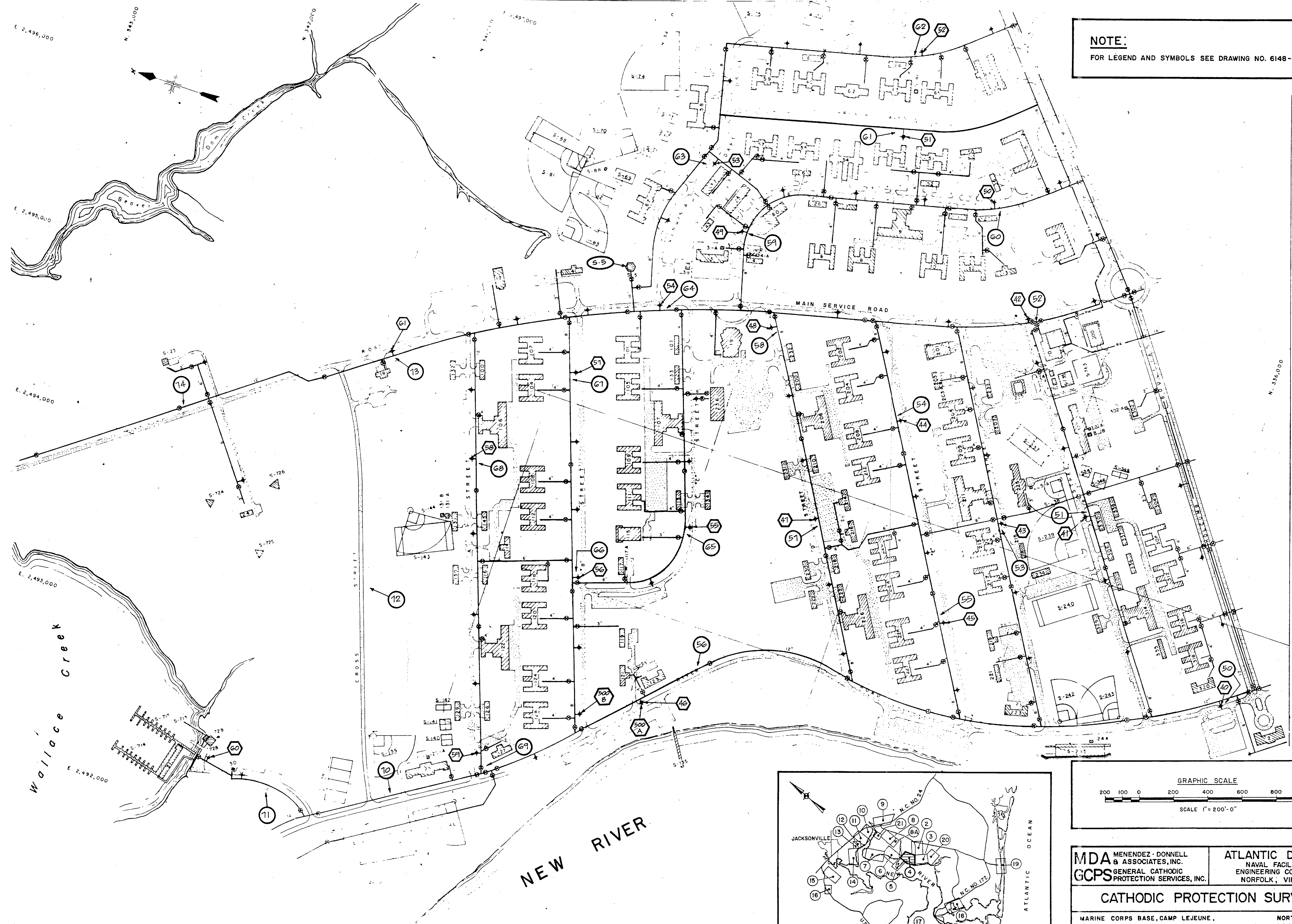
NOTE:
FOR LEGEND AND SYMBOLS SEE DRAWING NQ. 6148-5000



MDA MENENDEZ-DONNELL & ASSOCIATES, INC. GCPS GENERAL CATHODIC PROTECTION SERVICES, INC.		ATLANTIC DIVISION NAVAL FACILITIES ENGINEERING COMMAND NORFOLK, VIRGINIA	
CATHODIC PROTECTION SURVEY			
MARINE CORPS BASE, CAMP LEJEUNE,		NORTH CAROLINA	
SOIL RESISTIVITY SURVEY & PIPE/SOIL POTENTIAL SURVEY FOR WATER SYSTEM (AREA 3)			
DES. DR. J. CRUZ SCALE GRAPHIC	CK. J. MESZAROS APP. DATE JAN. 14, 1985	DWG. NO. 6148-5002	REV.



NOTE:
FOR LEGEND AND SYMBOLS SEE DRAWING NO. 6148-5000



MDA MENENDEZ-DONNELL & ASSOCIATES, INC. GCPS GENERAL CATHODIC PROTECTION SERVICES, INC.		ATLANTIC DIVISION NAVAL FACILITIES ENGINEERING COMMAND NORFOLK, VIRGINIA	
CATHODIC PROTECTION SURVEY			
MARINE CORPS BASE, CAMP LEJEUNE, NORTH CAROLINA		SOIL RESISTIVITY SURVEY & PIPE/SOIL POTENTIAL SURVEY FOR WATER SYSTEM (AREA 4)	
DES. DR. J. CRUZ SCALE GRAPHIC	CHK. J. MESZAROS APP. DATE JAN. 14, 1985	DWG. NO. 6148-5003	REV.

