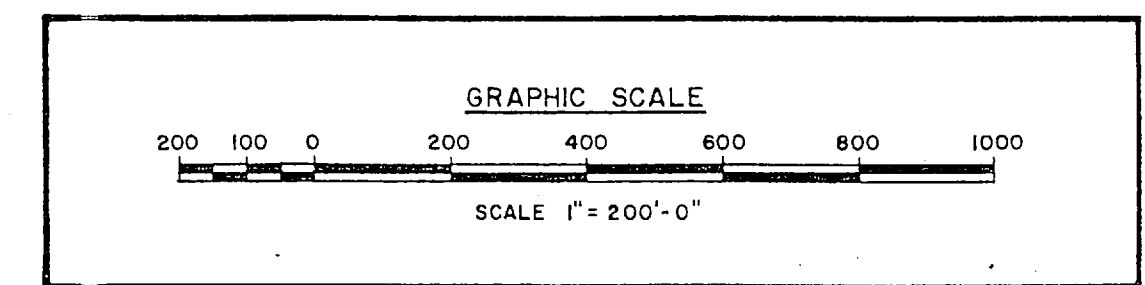
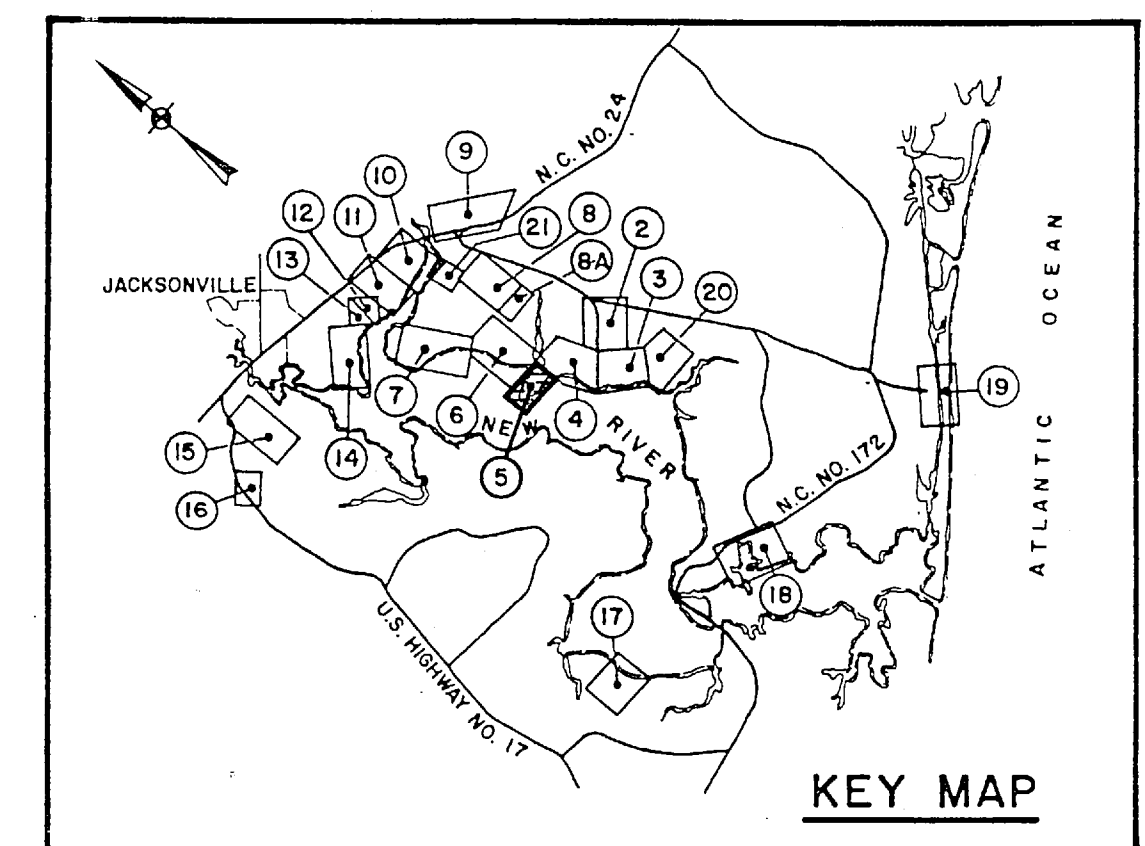
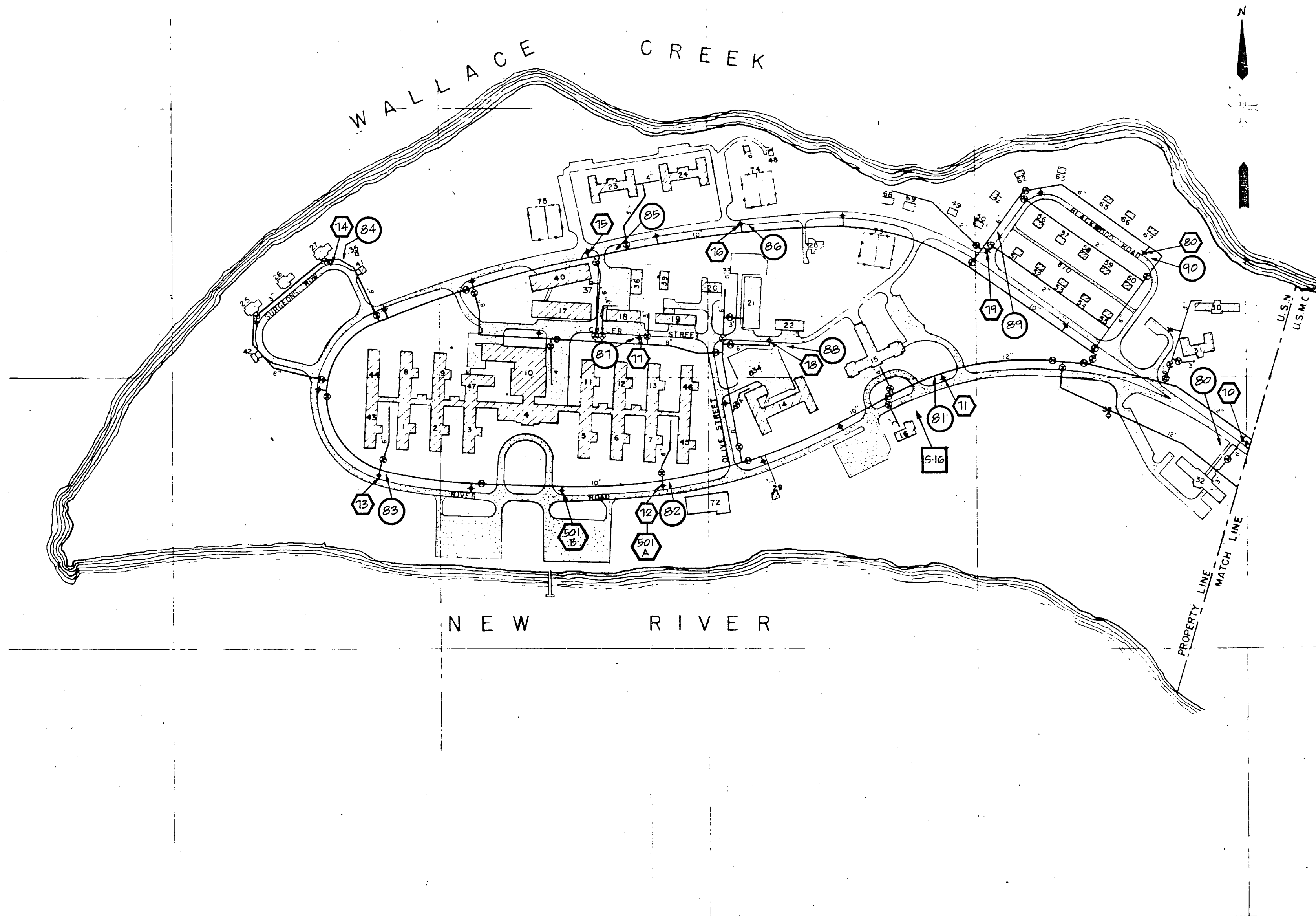
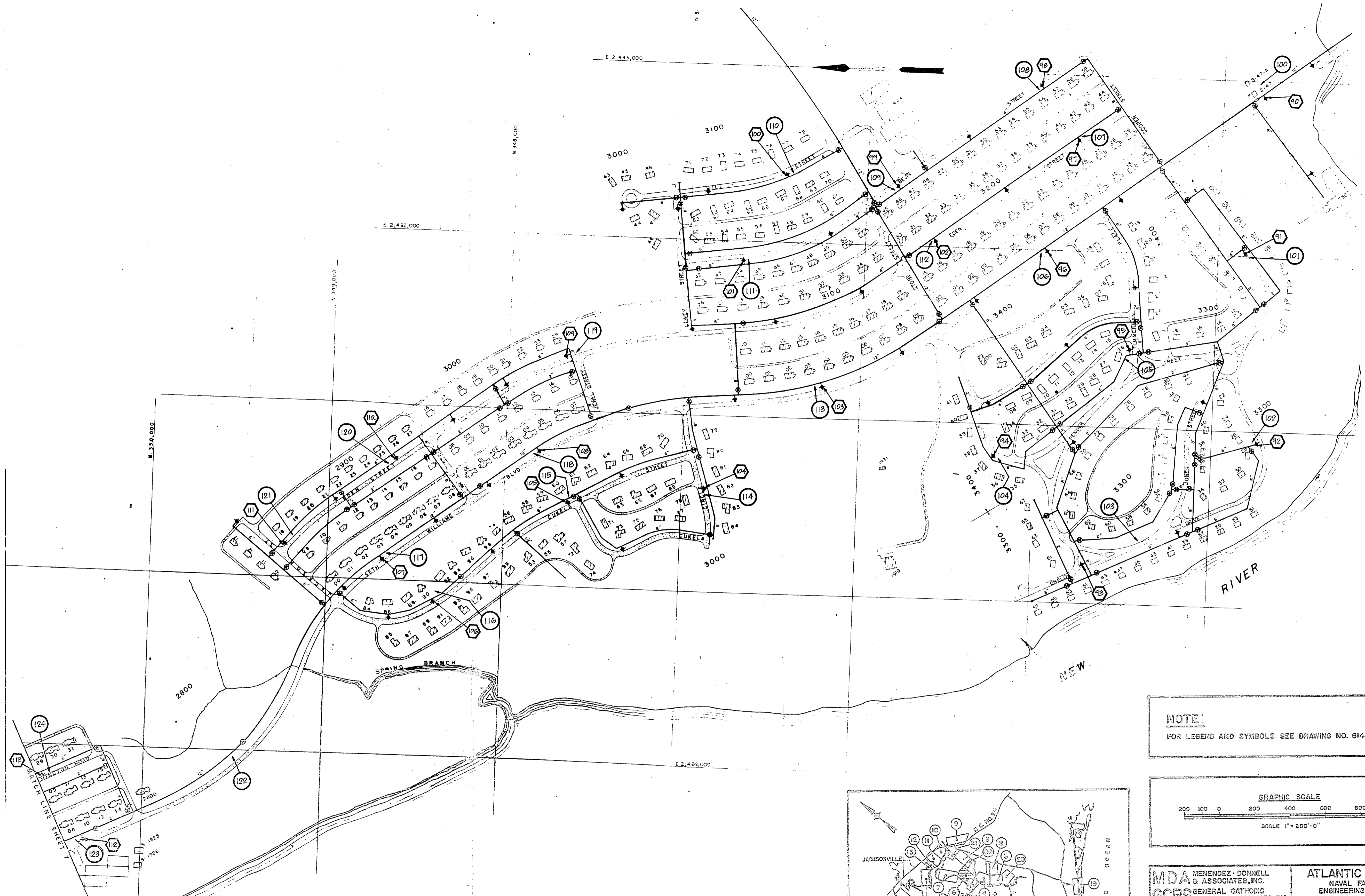


**NOTE:**  
FOR LEGEND AND SYMBOLS SEE DRAWING NO. 6148-5000

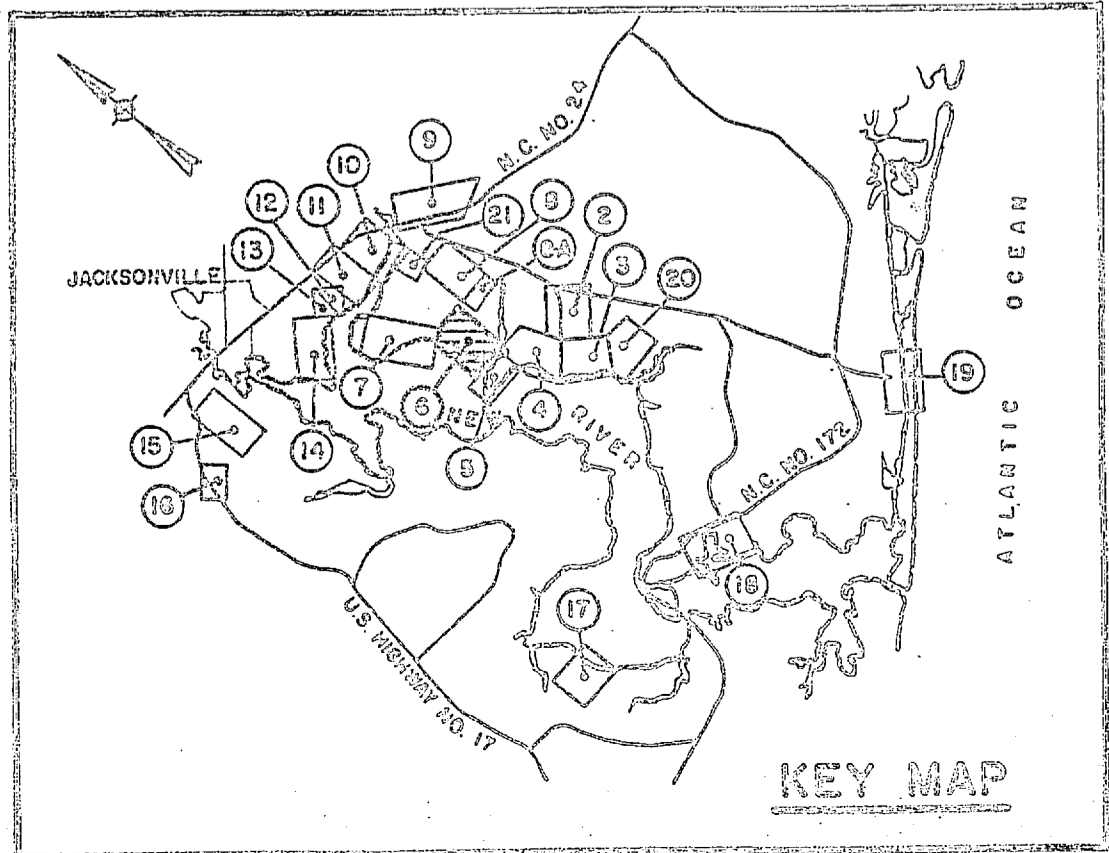
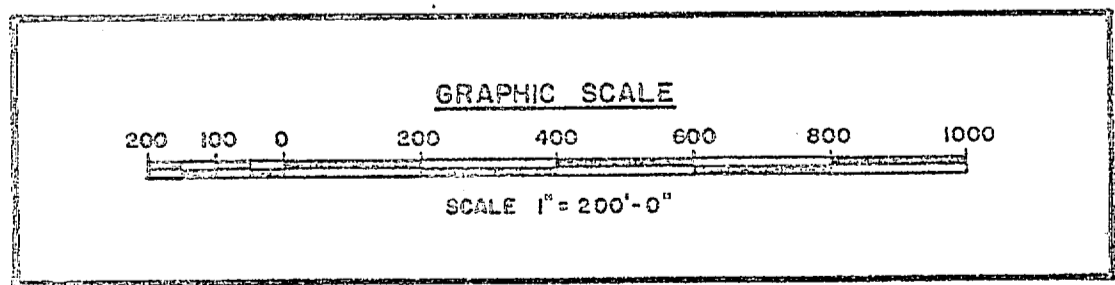


<b>MDA</b> MENENDEZ-DONNELL & ASSOCIATES, INC. <b>GCPS</b> GENERAL CATHODIC PROTECTION SERVICES, INC.		<b>ATLANTIC DIVISION</b> NAVAL FACILITIES ENGINEERING COMMAND NORFOLK, VIRGINIA	
<b>CATHODIC PROTECTION SURVEY</b>			
MARINE CORPS BASE, CAMP LEJEUNE, NORTH CAROLINA SOIL RESISTIVITY SURVEY & PIPE/SOIL POTENTIAL SURVEY FOR WATER SYSTEM (AREA 5)			
DES. DR. J. CRUZ SCALE GRAPHIC	CK. J. MESZAROS APP. DATE JAN. 14, 1985	DWG. NO. 6148-5004	REV.



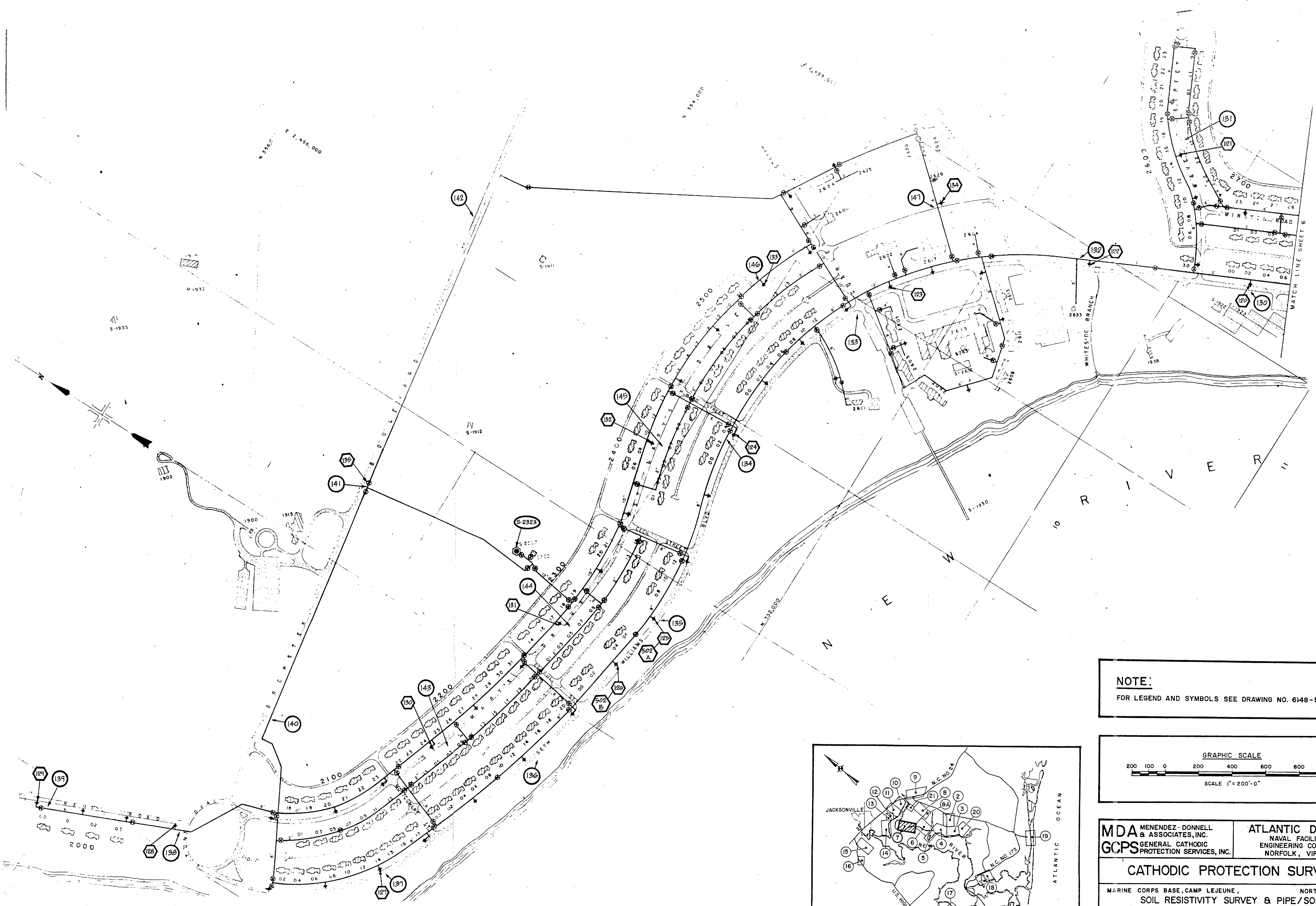


**NOTE:**  
FOR LEGEND AND SYMBOLS SEE DRAWING NO. 6148-5000

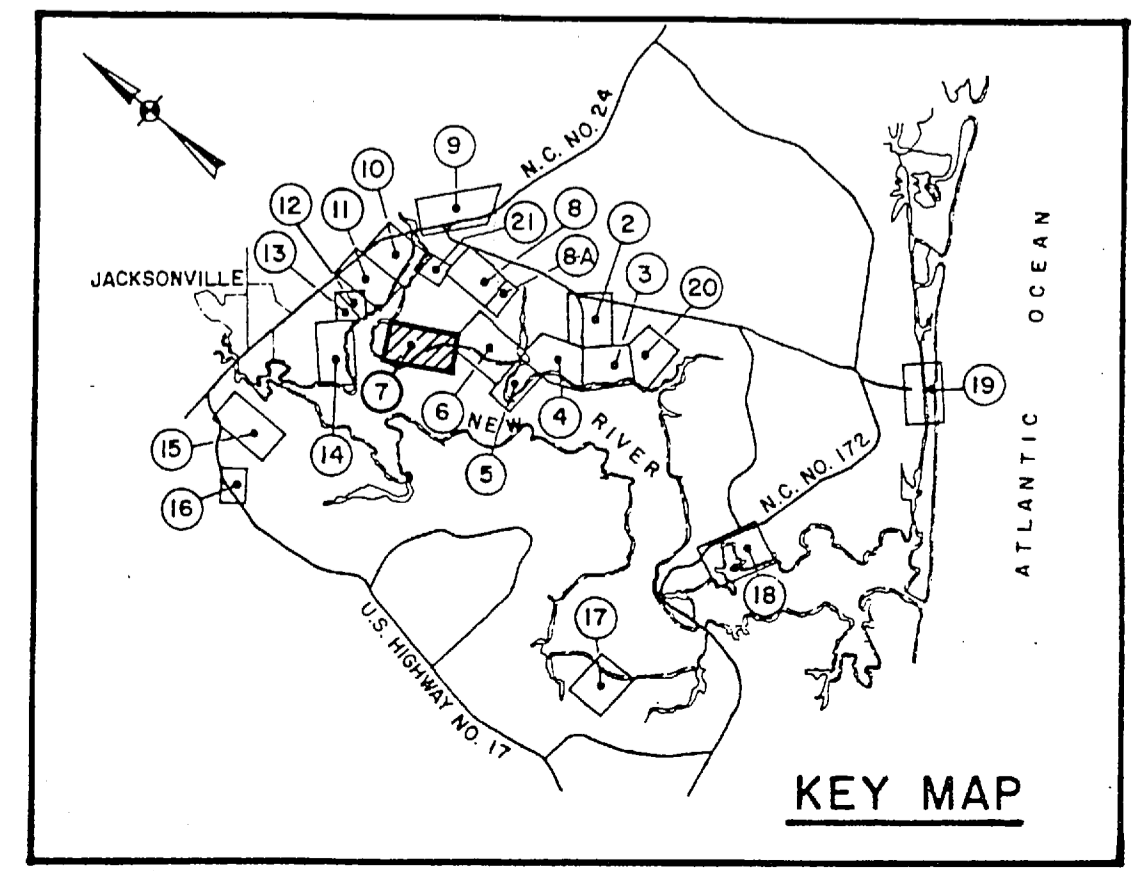
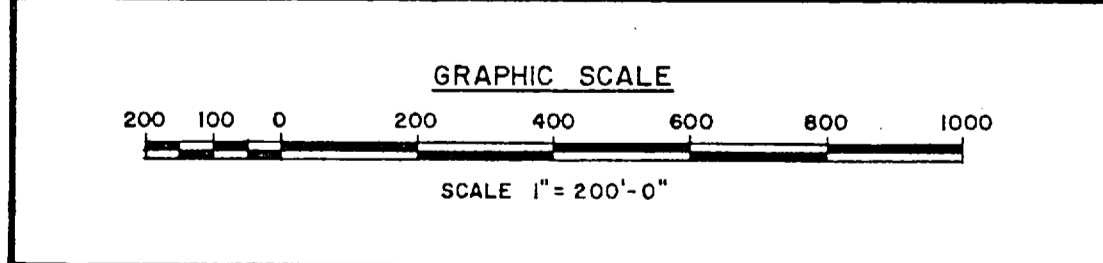


<b>MDA</b> MENENDEZ-DONNELL & ASSOCIATES, INC. <b>GCPS</b> GENERAL CATHODIC PROTECTION SERVICES, INC.		<b>ATLANTIC DIVISION</b> NAVAL FACILITIES ENGINEERING COMMAND NORFOLK, VIRGINIA	
<b>CATHODIC PROTECTION SURVEY</b>			
MARINE CORPS BASE, CAMP LEJEUNE,		NORTH CAROLINA	
<b>SOIL RESISTIVITY SURVEY &amp; PIPE/SOIL POTENTIAL SURVEY FOR WATER SYSTEM (AREA 6)</b>			
DES. DR. J. CRUZ SCALE GRAPHIC	CK. J. MESZAROS APR DATE JAN. 14, 1985	DWG. NO. 6148-5005	REV.





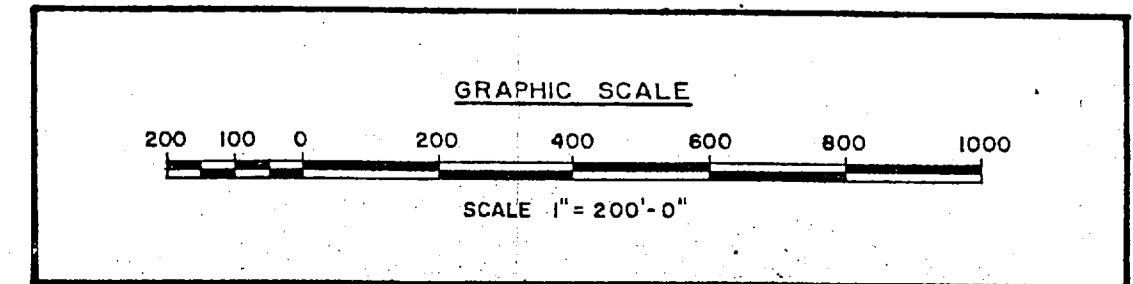
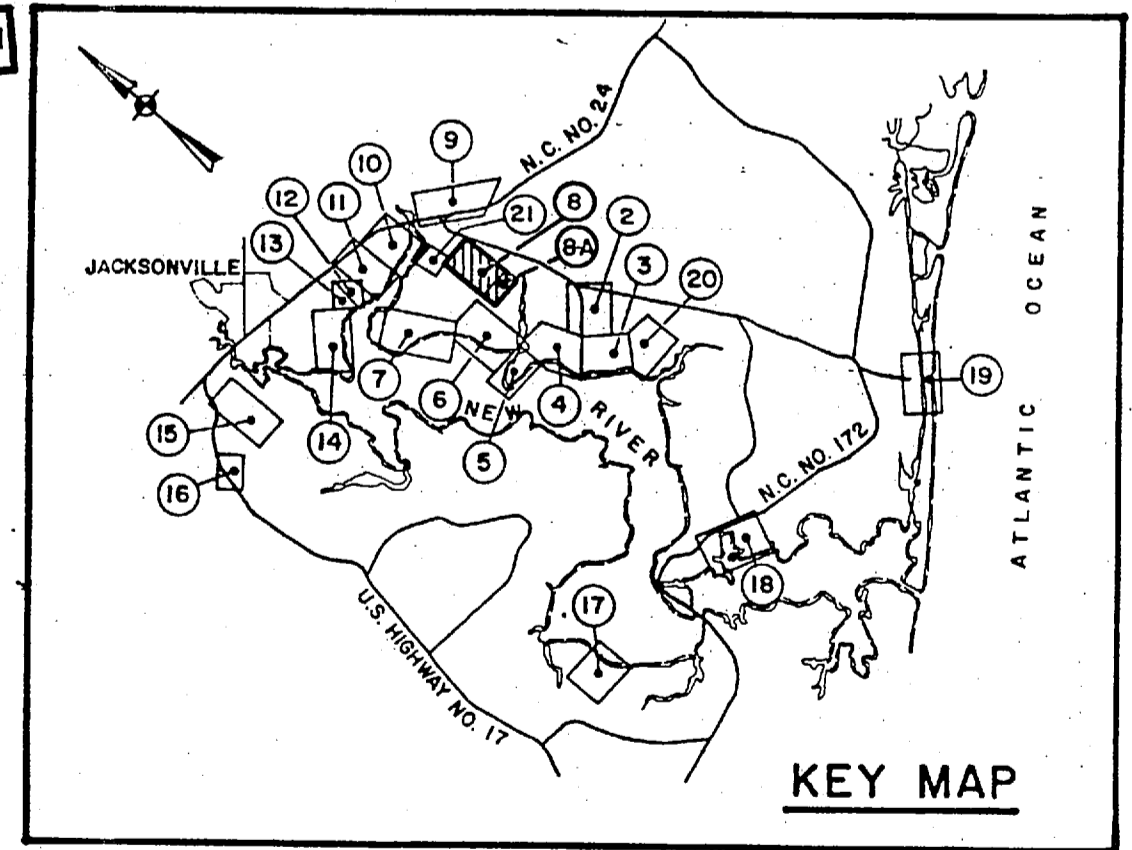
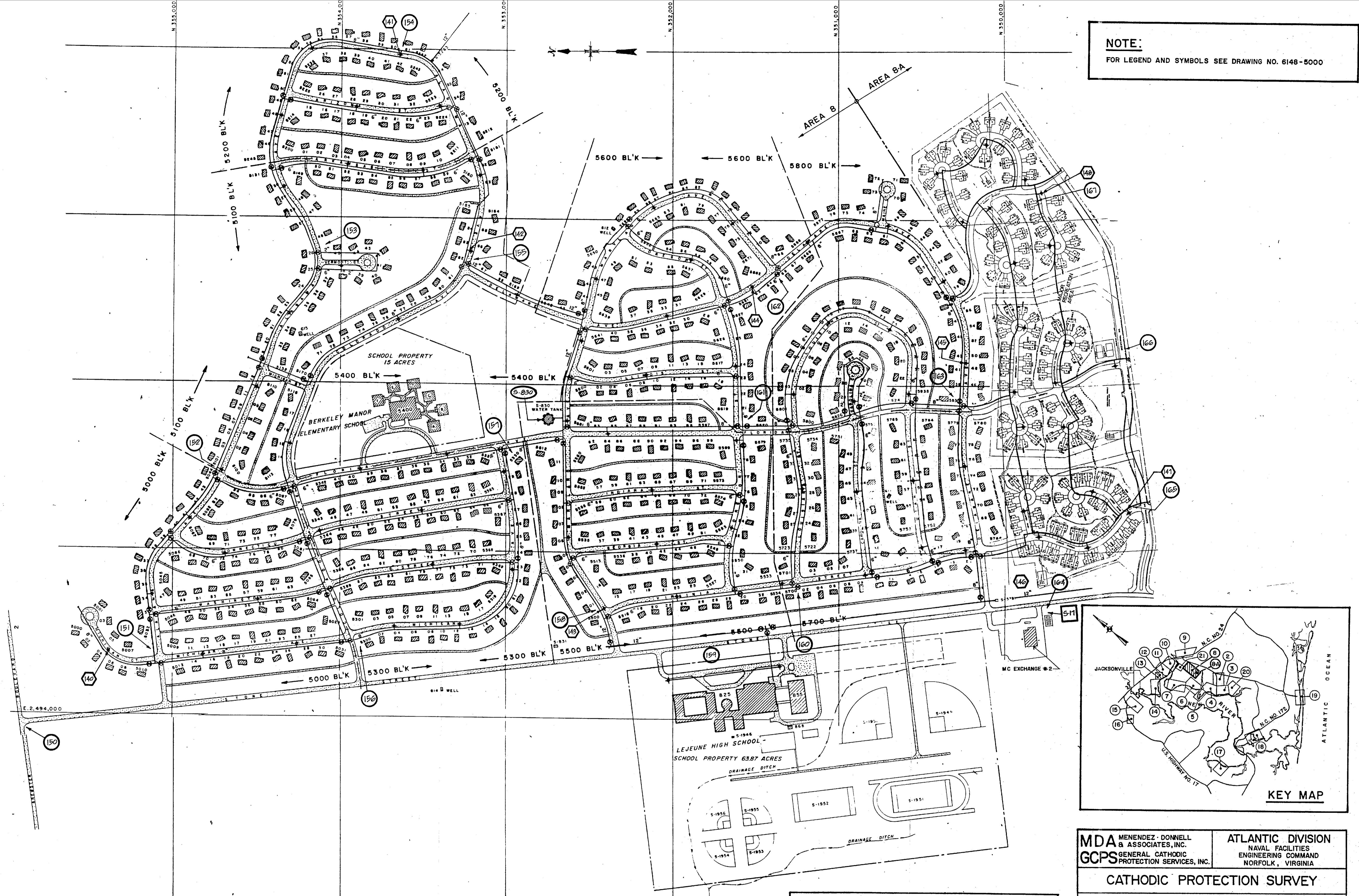
**NOTE:**  
 FOR LEGEND AND SYMBOLS SEE DRAWING NO. 6148-5000



<b>MDA</b> MENENDEZ-DONNELL & ASSOCIATES, INC.	<b>ATLANTIC DIVISION</b> NAVAL FACILITIES ENGINEERING COMMAND NORFOLK, VIRGINIA
<b>GCPS</b> GENERAL CATHODIC PROTECTION SERVICES, INC.	
<b>CATHODIC PROTECTION SURVEY</b>	
MARINE CORPS BASE, CAMP LEJEUNE, NORTH CAROLINA SOIL RESISTIVITY SURVEY & PIPE/SOIL POTENTIAL SURVEY FOR WATER SYSTEM (AREA 7)	
DES. DR. J. CRUZ SCALE GRAPHIC	CK. J. MESZAROS APP. DATE JAN. 14, 1985
DWG. NO. 6148-5006	REV.



**NOTE:**  
FOR LEGEND AND SYMBOLS SEE DRAWING NO. 6148-5000



<b>MDA</b> MENENDEZ-DONNELL & ASSOCIATES, INC. <b>GCPS</b> GENERAL CATHODIC PROTECTION SERVICES, INC.		<b>ATLANTIC DIVISION</b> NAVAL FACILITIES ENGINEERING COMMAND NORFOLK, VIRGINIA	
<b>CATHODIC PROTECTION SURVEY</b>			
MARINE CORPS BASE, CAMP LEJEUNE, NORTH CAROLINA SOIL RESISTIVITY SURVEY & PIPE/SOIL POTENTIAL SURVEY FOR WATER SYSTEM (AREA 8 AND 8A)			
DES. DR. J. CRUZ SCALE GRAPHIC	CK. J. MESZAROS APP. DATE JAN. 14, 1985	DWG. NO. 6148-5007	REV.

