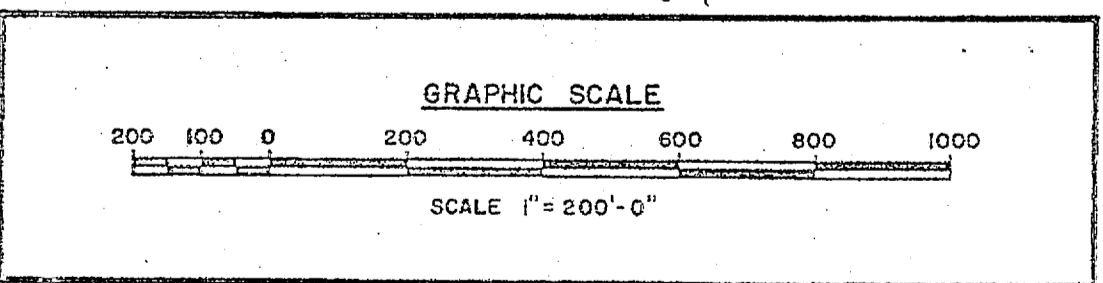
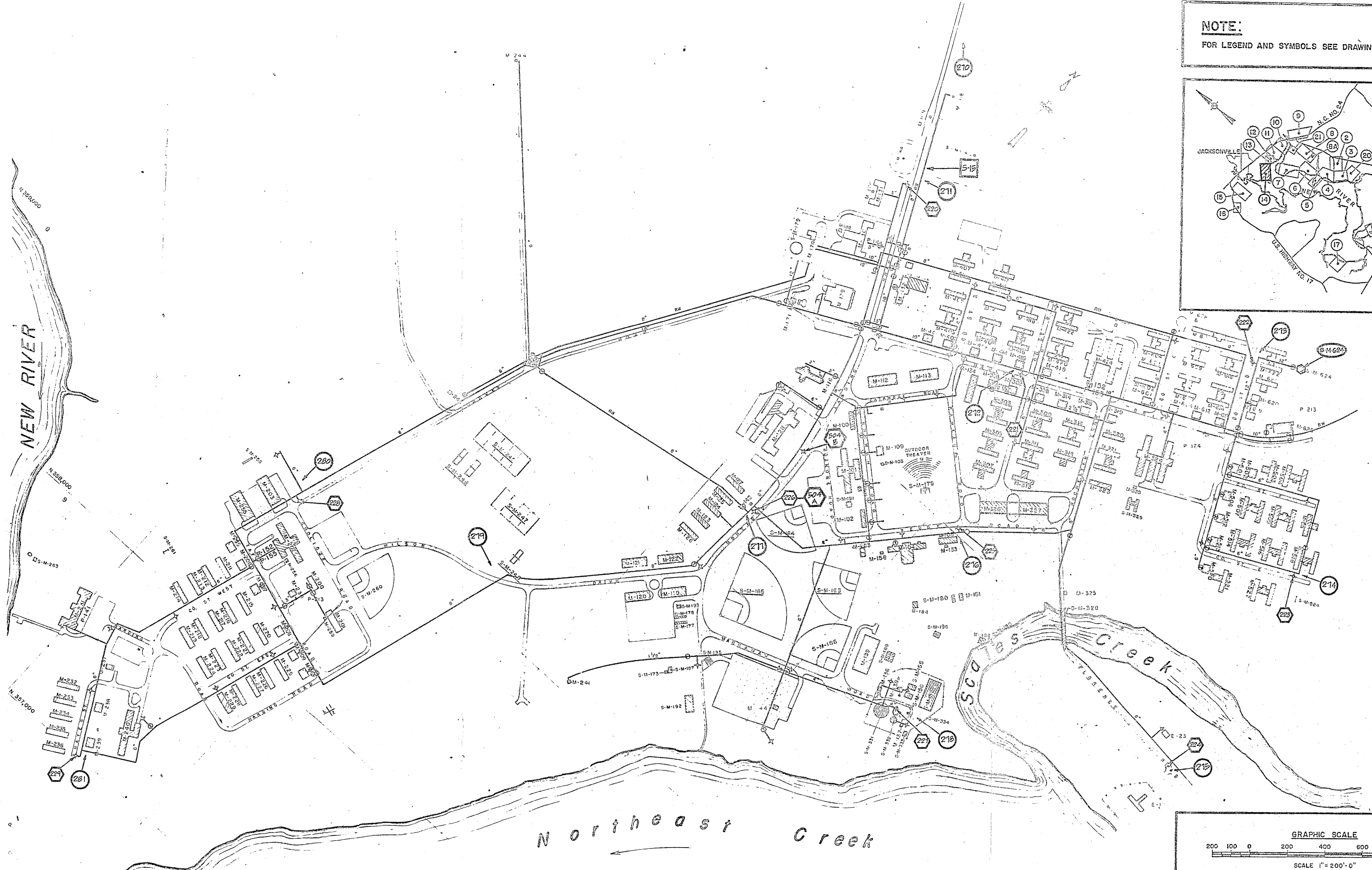
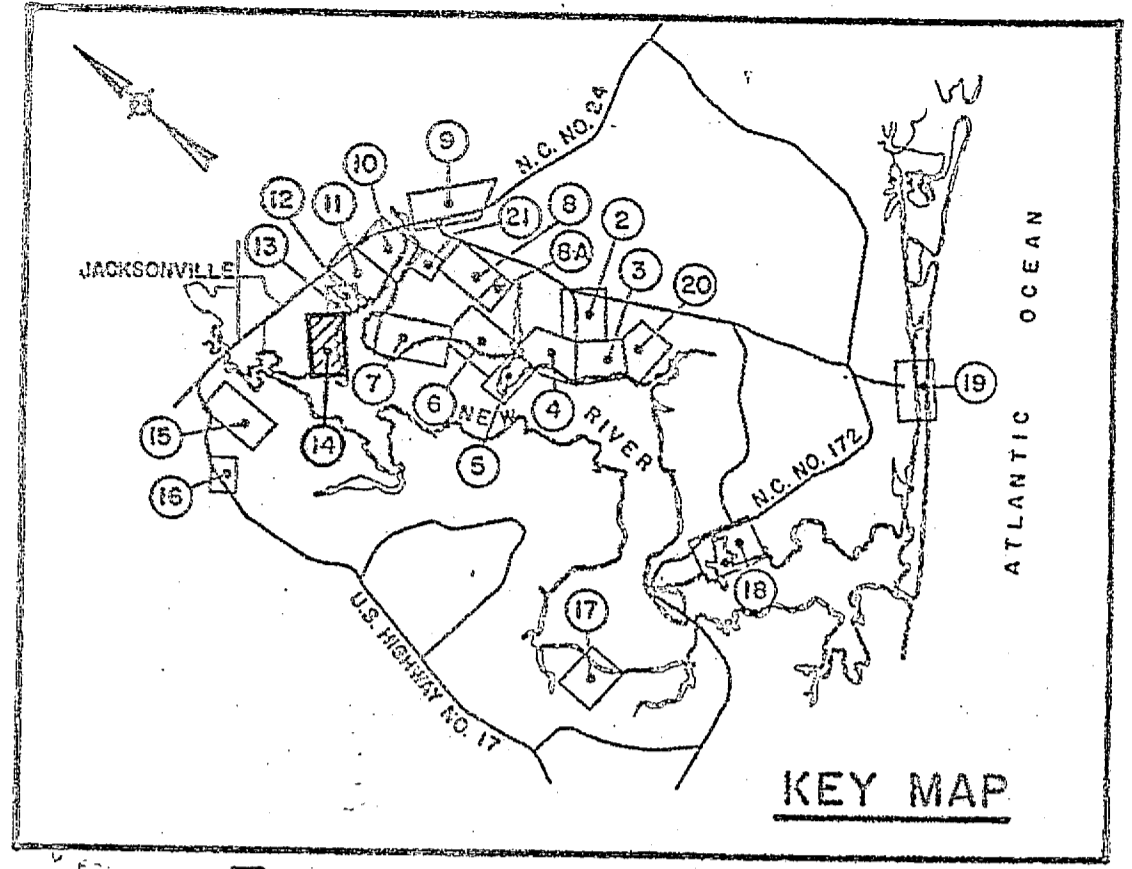
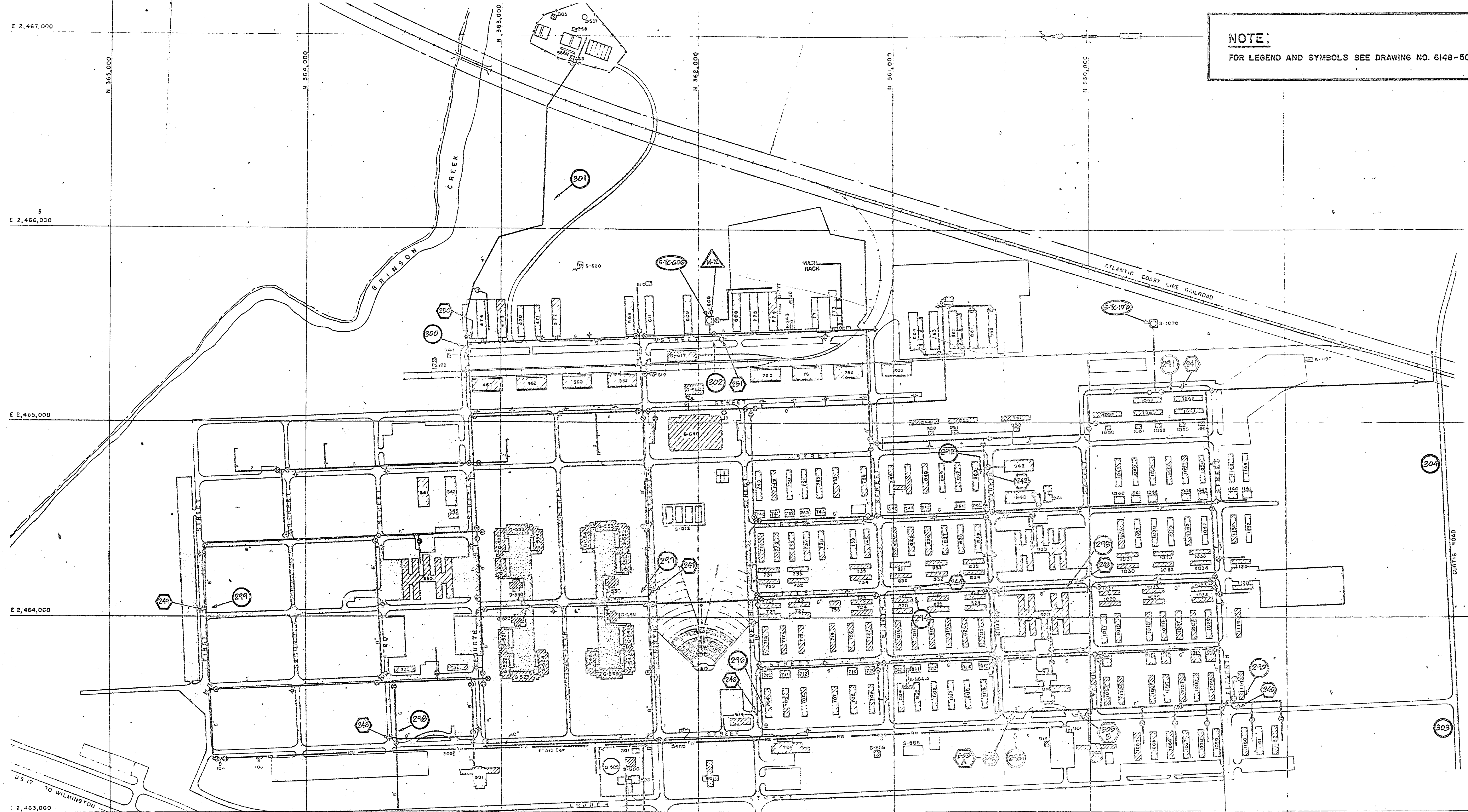


NOTE:
FOR LEGEND AND SYMBOLS SEE DRAWING NO. 6148-5000

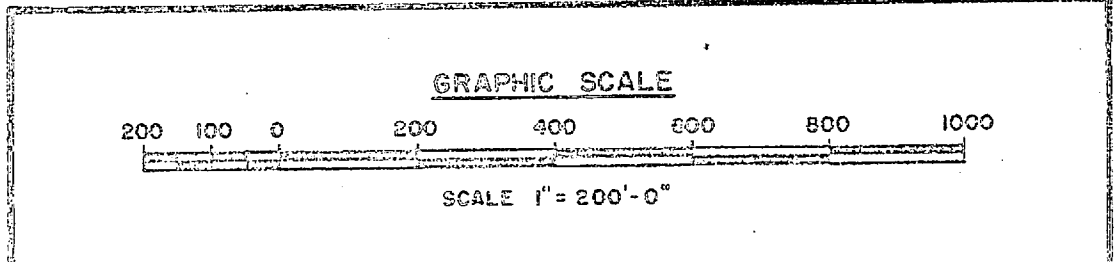
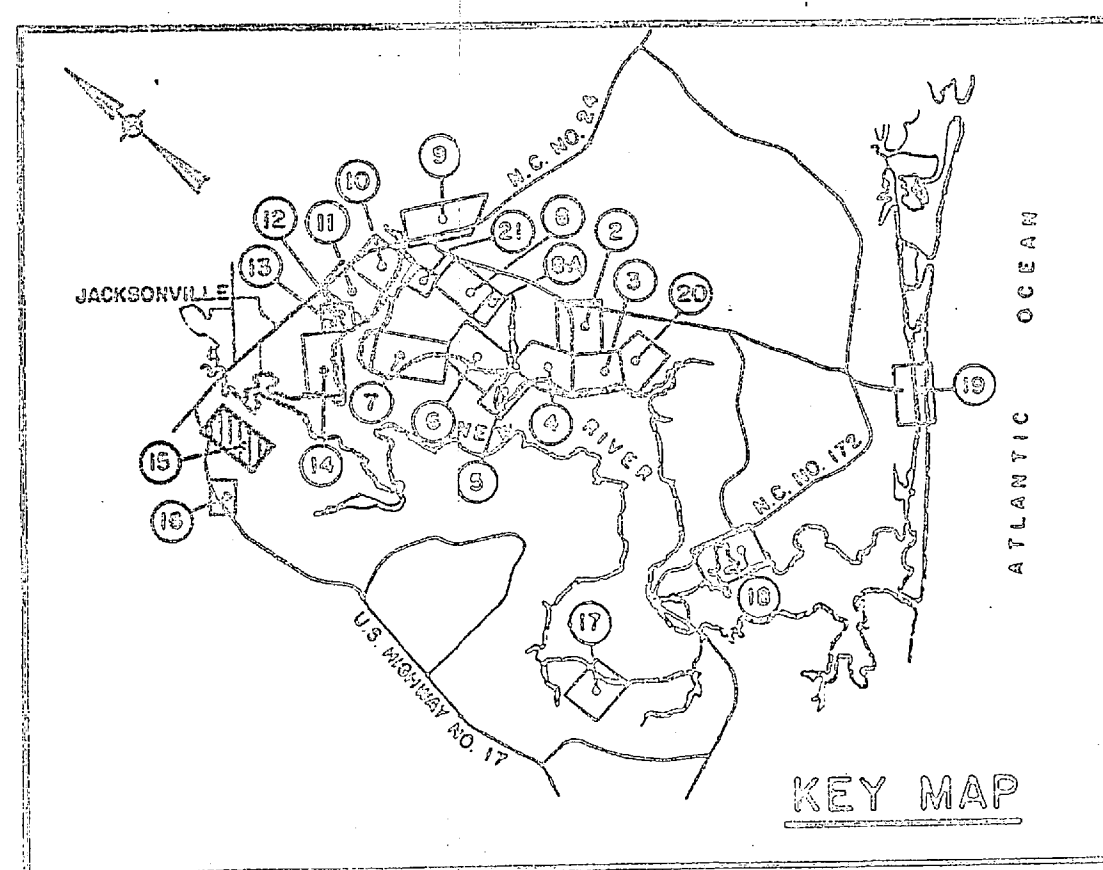


MDA MENENDEZ · DONNELL & ASSOCIATES, INC. GCPS GENERAL CATHODIC PROTECTION SERVICES, INC.	ATLANTIC DIVISION NAVAL FACILITIES ENGINEERING COMMAND NORFOLK, VIRGINIA	
	CATHODIC PROTECTION SURVEY	
MARINE CORPS BASE, CAMP LEJEUNE, NORTH CAROLINA SOIL RESISTIVITY SURVEY & PIPE/SOIL POTENTIAL SURVEY FOR WATER SYSTEM (AREA 14)		
DES. DR. J. CRUZ SCALE GRAPHIC	CK. J. MESZAROS APR. DATE JAN. 14, 1985	DWG. NO. 6148-5012 REV.

NOTE:
FOR LEGEND AND SYMBOLS SEE DRAWING NO. 6148-5000



NOTE: ALL BUILDINGS AND STRUCTURES ARE PREFIXED BY TC EXCEPT ITR COMPLEX WHICH HAS A PREFIX OF G.

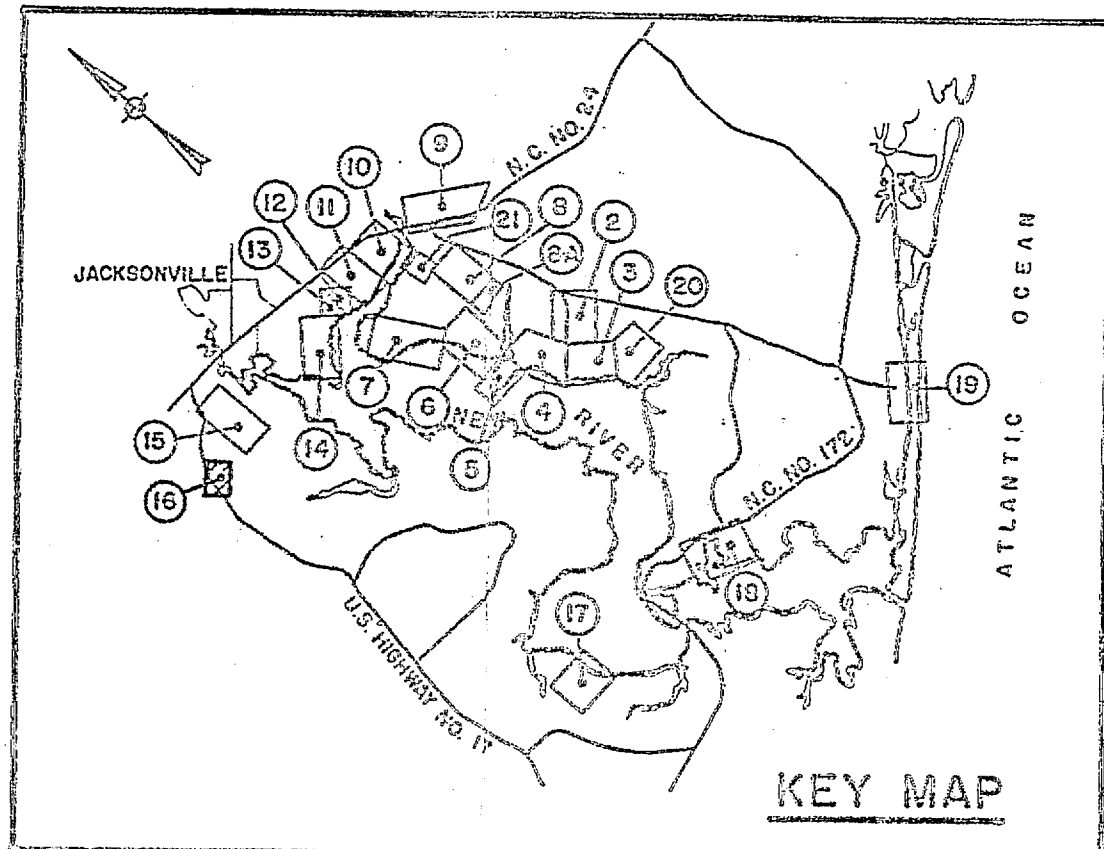
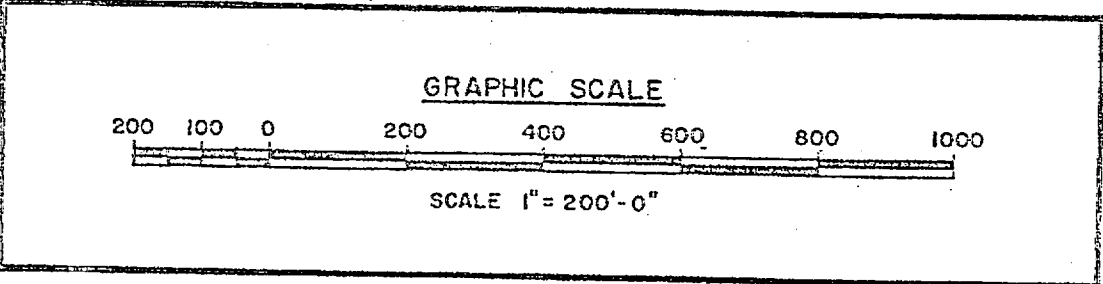


MDA MENENDEZ-DONNELL & ASSOCIATES, INC. GCPS GENERAL CATHODIC PROTECTION SERVICES, INC.		ATLANTIC DIVISION NAVAL FACILITIES ENGINEERING COMMAND NORFOLK, VIRGINIA	
CATHODIC PROTECTION SURVEY			
MARINE CORPS BASE, CAMP LEJEUNE, NORTH CAROLINA SOIL RESISTIVITY SURVEY & PIPE/SOIL POTENTIAL SURVEY FOR WATER SYSTEM (AREA 15)			
DES. BY J. CRUZ SCALE GRAPHIC	CH. J. MESZAROS APR DATE JAN. 10, 1986	DWG. NO. 6148-5013	REV.





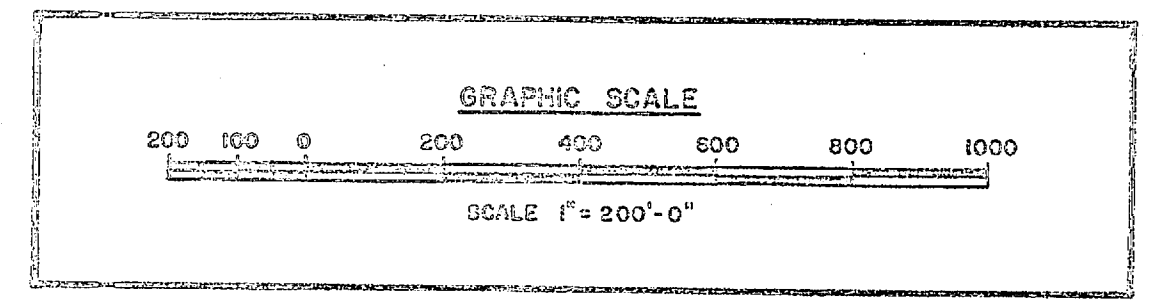
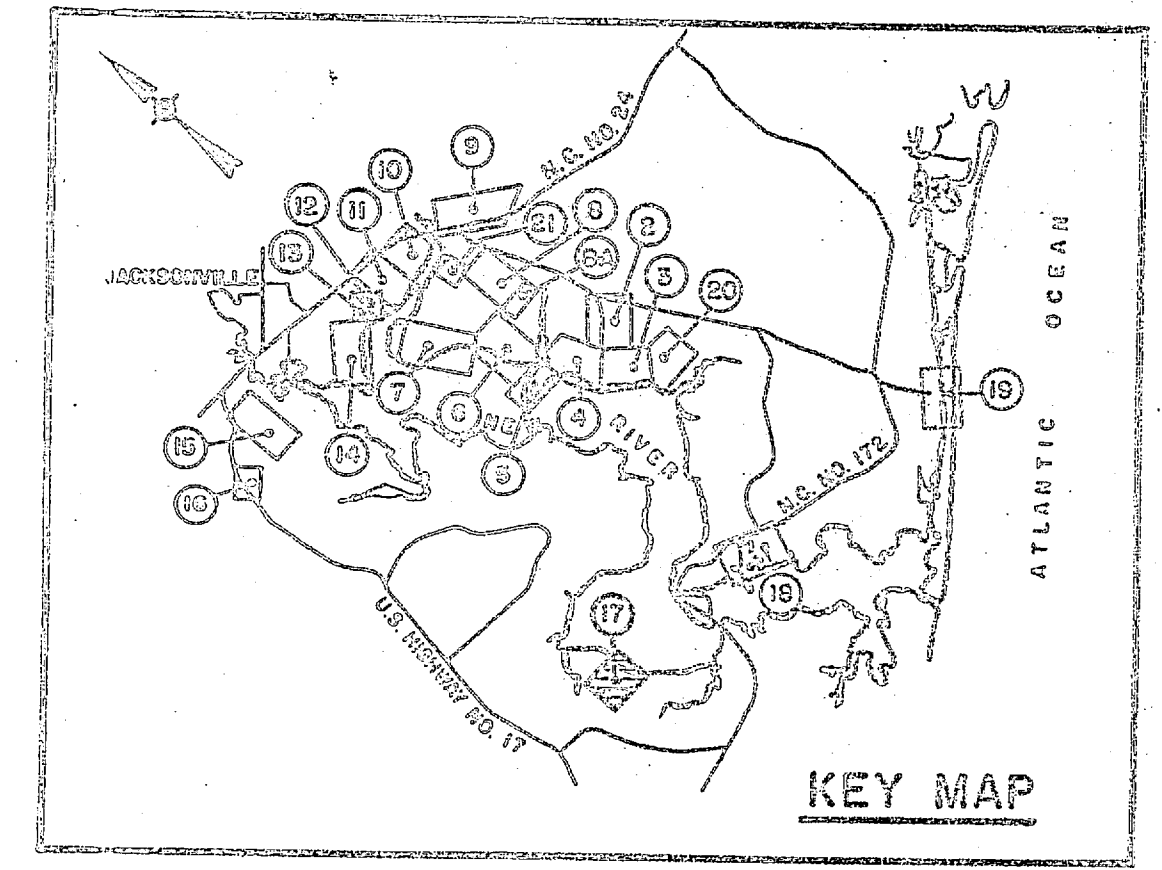
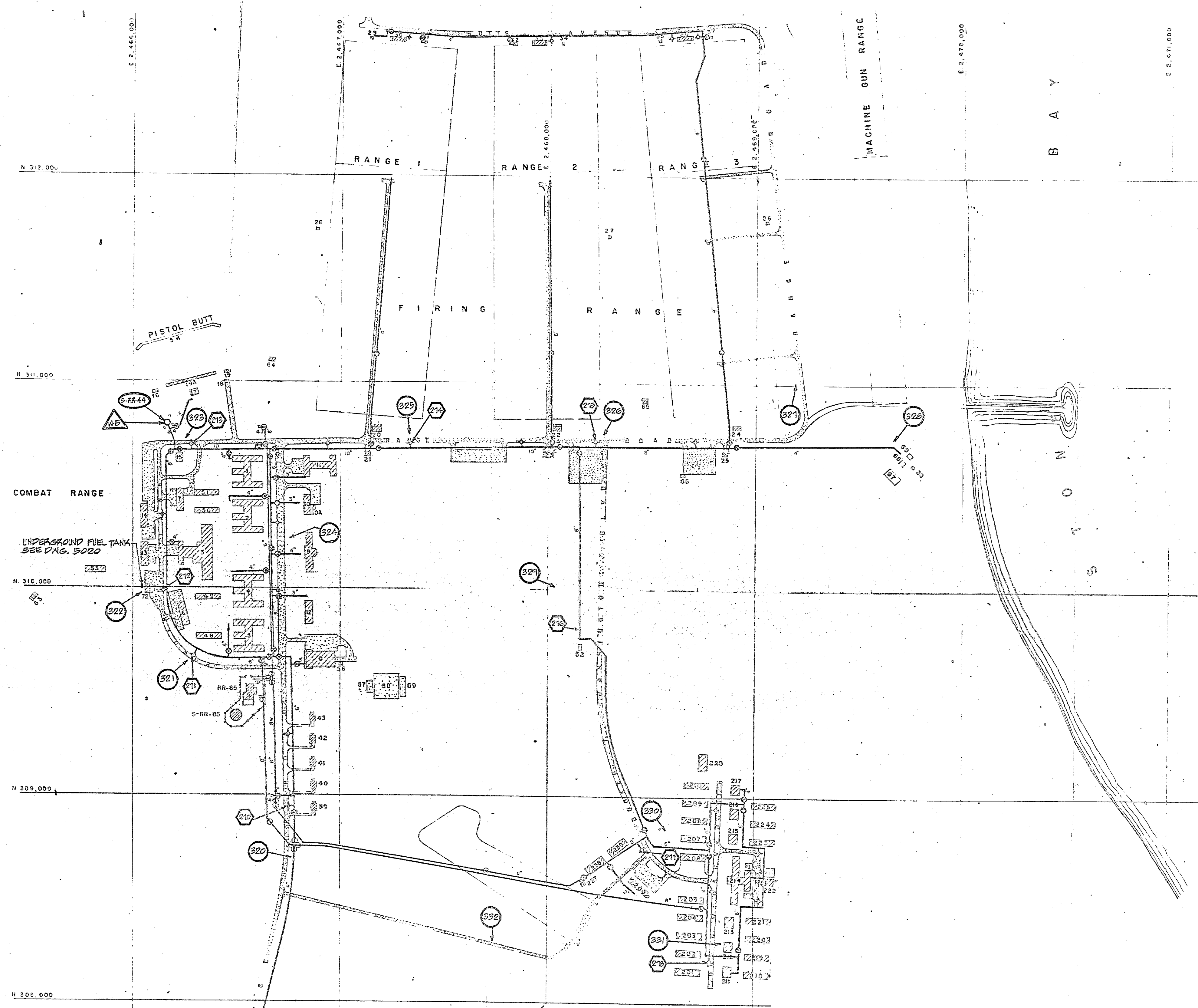
NOTE:
 FOR LEGEND AND SYMBOLS SEE DRAWING NO. 6148-5000



MDA GCPS	MENENDEZ-DONNELL & ASSOCIATES, INC. GENERAL CATHODIC PROTECTION SERVICES, INC.	ATLANTIC DIVISION NAVAL FACILITIES ENGINEERING COMMAND NORFOLK, VIRGINIA
	CATHODIC PROTECTION SURVEY	
MARINE CORPS BASE, CAMP LEJEUNE, NORTH CAROLINA SOIL RESISTIVITY SURVEY & PIPE/SOIL POTENTIAL SURVEY FOR WATER SYSTEM (AREA 16)		
DES. DR. J. CRUZ SCALE GRAPHIC	CK. J. MESZAROS APR. DATE JAN. 14, 1985	DWG. NO. REV. 6148-5014



NOTE:
FOR LEGEND AND SYMBOLS SEE DRAWING NO. 6148-5000



MDA MENENDEZ-DONNELL & ASSOCIATES, INC. GCPS GENERAL CATHODIC PROTECTION SERVICES, INC.	ATLANTIC DIVISION NAVAL FACILITIES ENGINEERING COMMAND NORFOLK, VIRGINIA
CATHODIC PROTECTION SURVEY	
MARINE CORPS BASE, CAMP LEJEUNE, NORTH CAROLINA SOIL RESISTIVITY SURVEY & PIPE/SOIL POTENTIAL SURVEY FOR WATER SYSTEM (AREA 17)	
DES. DR. J. CRUZ SCAL: GRAPHIC	DR. J. REGAROS 272 DATE JAN. 13, 1985
DWG. NO. 6148-5015	REV.

