

**Te-Moak Tribal Land Expansion  
September 30, 2008**  
This map prepared at the request of  
Senator Harry Reid.

33

T35N R55E

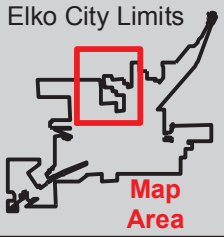
T34N R55E







4

3

Ruby View  
Golf Course

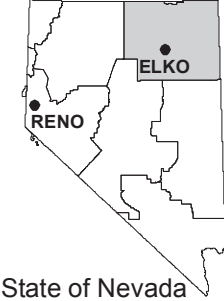
10



-  Lands to be Held in Trust
-  Township
-  Section
-  Elko City Limits
-  Te-Moak Reservation
-  Bureau of Land Management
- Private Lands

**INTERNAL USE ONLY  
NOT FOR DISTRIBUTION**

U.S. DEPARTMENT OF THE INTERIOR  
BUREAU OF LAND MANAGEMENT  
ELKO DISTRICT OFFICE



Data published in:  
North American Datum 1983 (NAD83)  
UTM coordinates, Zone 11, meters



"NO WARRANTY IS MADE BY THE BUREAU OF LAND MANAGEMENT AS TO THE ACCURACY, RELIABILITY OR COMPLETENESS OF THESE DATA FOR INDIVIDUAL USE OR AGGREGATE USE WITH OTHER DATA."

