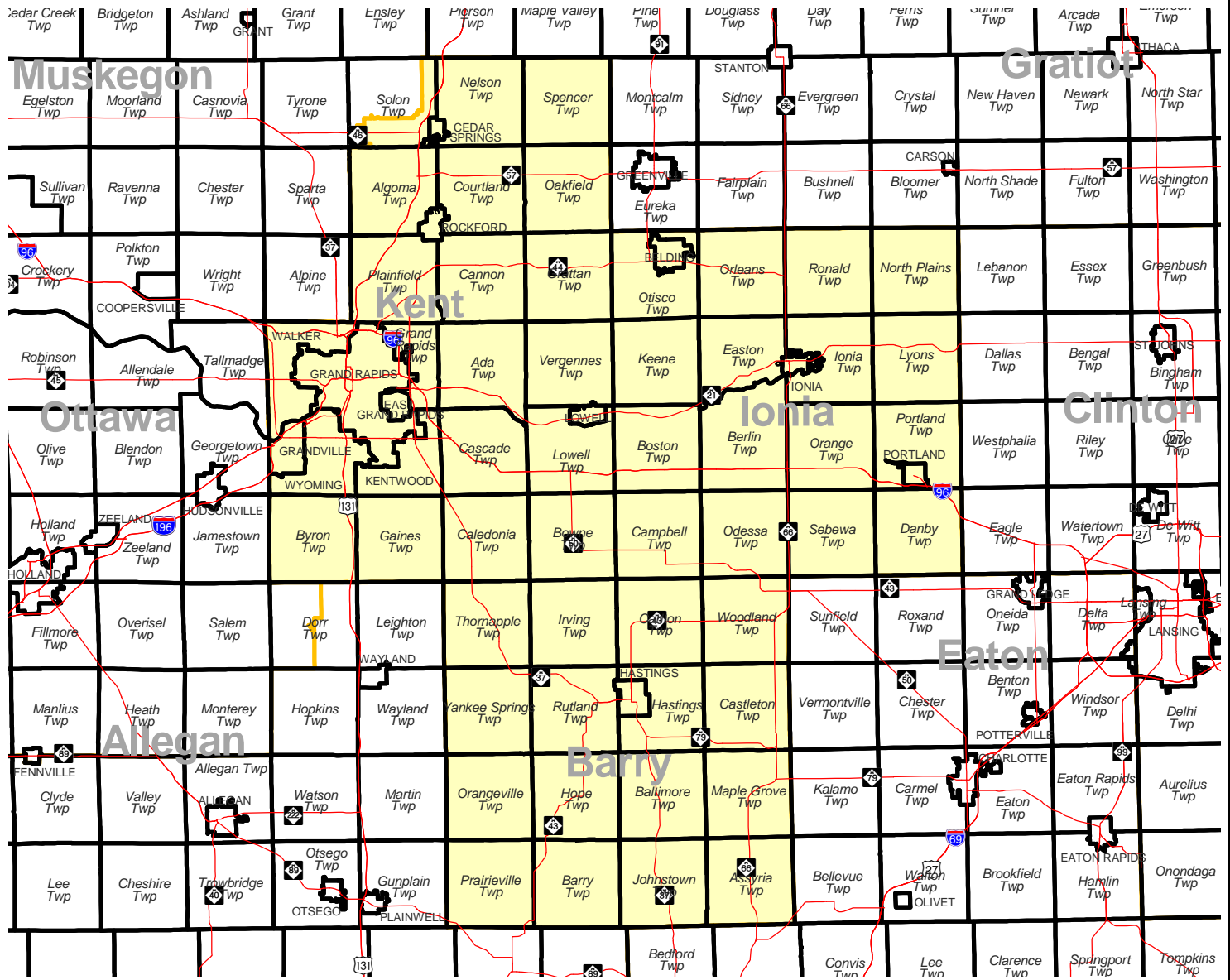






# U. S. HOUSE OF REPRESENTATIVES MICHIGAN - DISTRICT 3



Produced by  
Michigan Information Center  
October 2001

-  Highway
-  Minor Civil Division
-  District Boundary
-  County Boundary

# Michigan Congressional Districts

## District 03

Barry County

Ionia County

Kent County (part)

Ada township

Algoma township

Bowne township

Byron township

Caledonia township

Cannon township

Cascade township

Cedar Springs city

Courtland township

East Grand Rapids city

Gaines township

Grand Rapids city

Grand Rapids township

Grandville city

Grattan township

Kentwood city

Lowell city

Lowell township

Nelson township

Oakfield township

Plainfield township

Rockford city

Solon township (part)

That portion of the township which lies east of a line beginning at the southern township limits of Solon and Pine Island Dr. NE, north on Pine Island Dr. NE. to Olin Lakes Dr. NE., north on Olin Lakes Dr. NE. to 17 Mile Rd. NE., west on 17 Mile Rd. NE. to Krauskopf Dr. NE. intersection, turn 90 degrees north to Solon St. NE., east on Solon St. NE to the Olin Lakes Dr. NE. intersection, turn 90 degrees north, proceed north just short of Duke creek, turn 90 degrees east, proceed east to the intersection of 18 mile NE. and Hanna Ave NE., north on Hanna Ave. NE. to Duke Creek, south on Duke Creek to 18 Mile Rd., east on 18 Mile Rd. to Duke Creek, east on Duke Creek to 18 Mile Rd., east on 18 Mile Rd. past Simmons Ave. to Duke Creek, north on Duke Creek to the dirt trail, north on the dirt trail to Wiersma St. NE., east on Wiersma St. NE. to White Creek Ave. NE., north on White Creek Ave. NE. to 22<sup>nd</sup> Mile Rd. (township limits of Solon).

Spencer township

Vergennes township

Walker city

Wyoming city

Published pursuant to Public Act 258 of 2001  
Produced by the Michigan Information Center  
Michigan Department of Information and Technology  
November 1, 2001