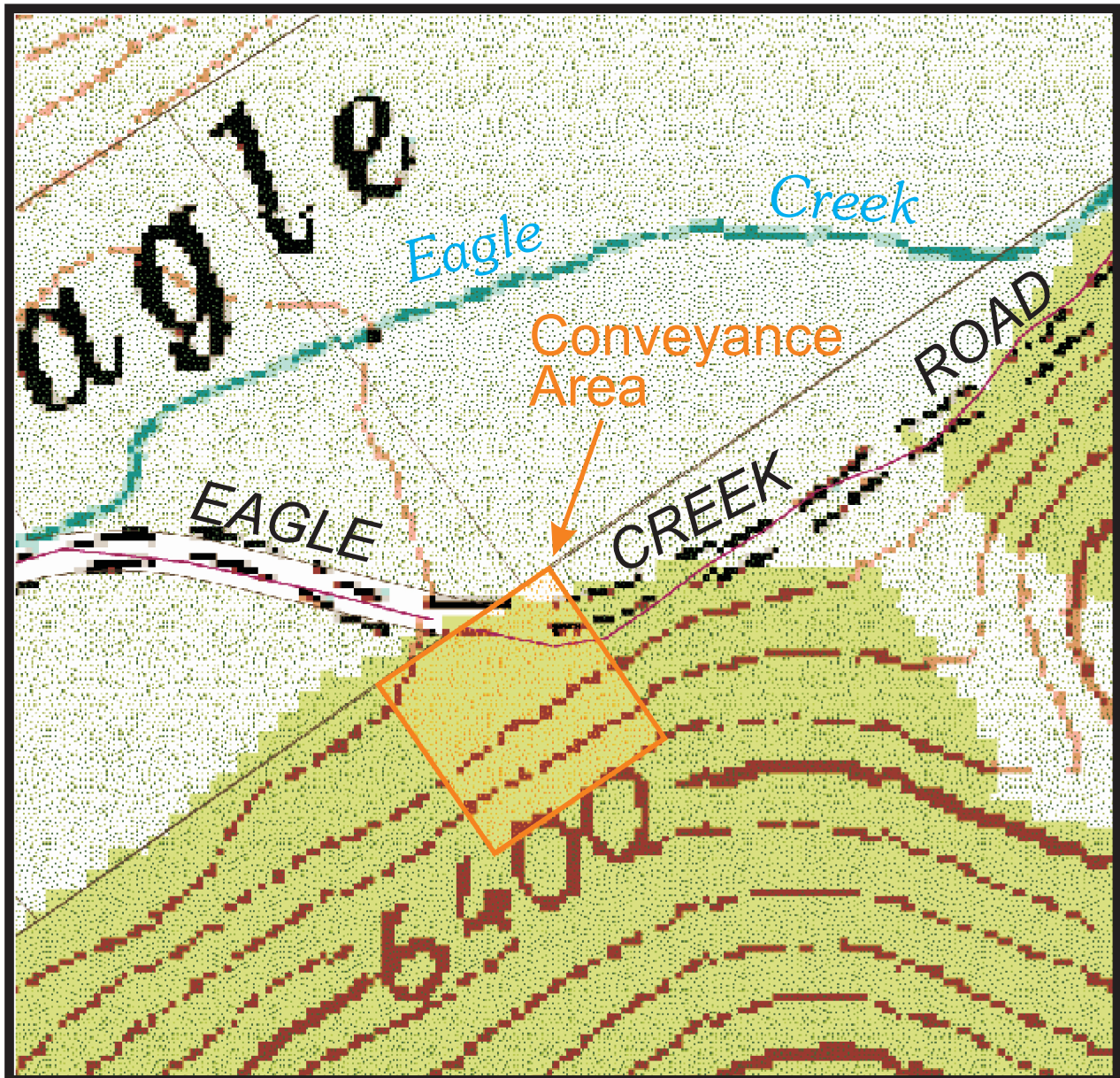


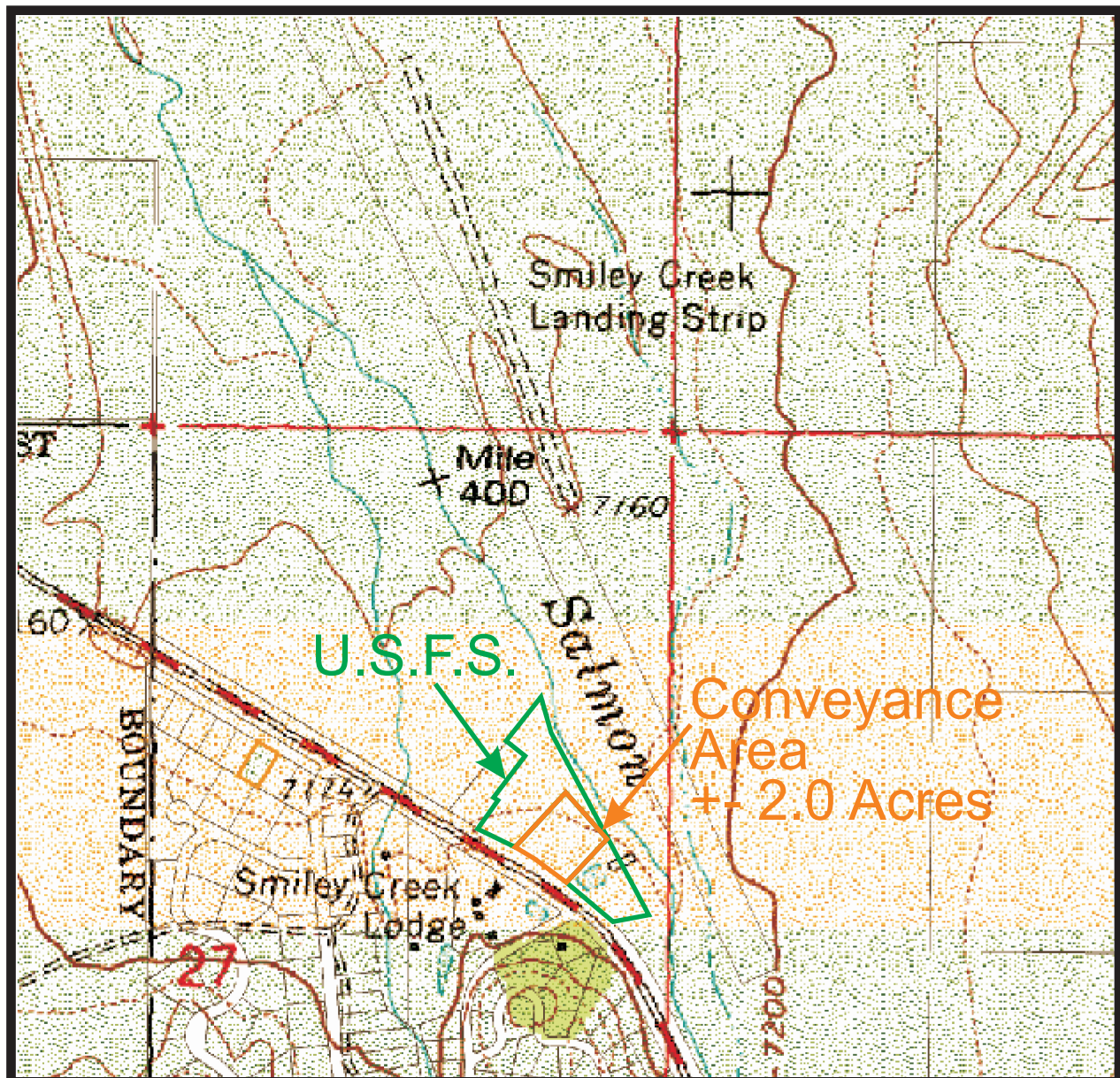
Blaine County Conveyance-Eagle Creek October 1st 2006

This map provided by the USDA Forest Service at the request of Congressman Mike Simpson. Please Contact Representative Simpson for any questions about the content of this map. The Proposed boundaries are approximate and acres are an estimate. September 20th 2006



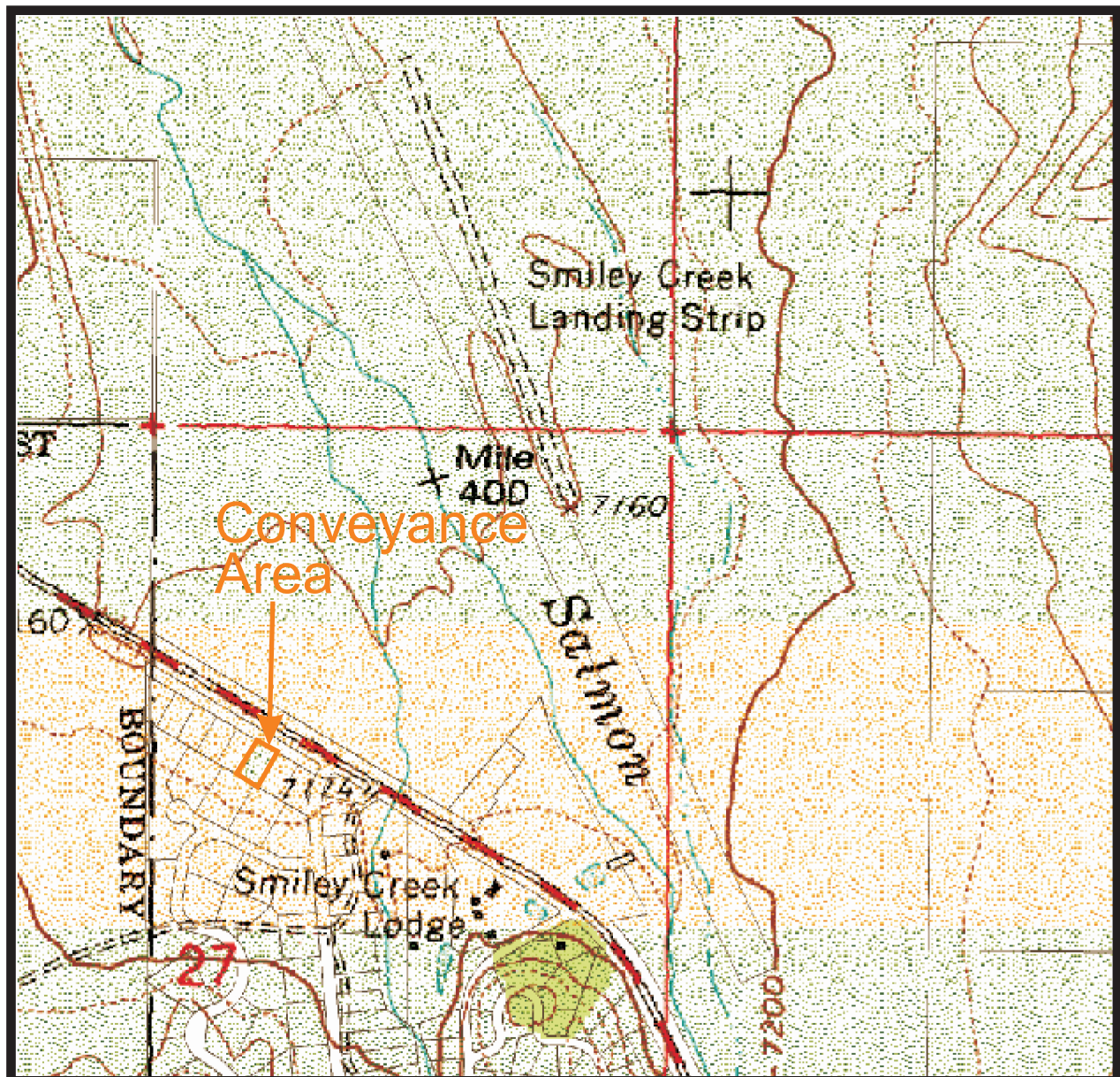
Blaine County Conveyance-Smiley Creek October 1st 2006

This map provided by the USDA Forest Service at the request of Congressman Mike Simpson. Please Contact Representative Simpson for any questions about the content of this map. The Proposed boundaries are approximate and acres are an estimate. September 20th 2006



Blaine County Conveyance- Sawtooth City Well October 1st 2006

This map provided by the USDA Forest Service at the request of Congressman Mike Simpson. Please Contact Representative Simpson for any questions about the content of this map. The Proposed boundaries are approximate and acres are an estimate. September 20th 2006



Custer County and City of Stanley Conveyances October 1st 2006

Parcel A (City of Stanley) Parcel B (Custer County) Parcel C (City of Stanley)

This map provided by the USDA Forest Service at the request of Congressman Mike Simpson. Please Contact Representative Simpson for any questions about the content of this map. The Proposed boundaries are approximate and acres are an estimate. September 20th 2006

