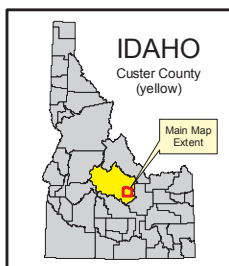
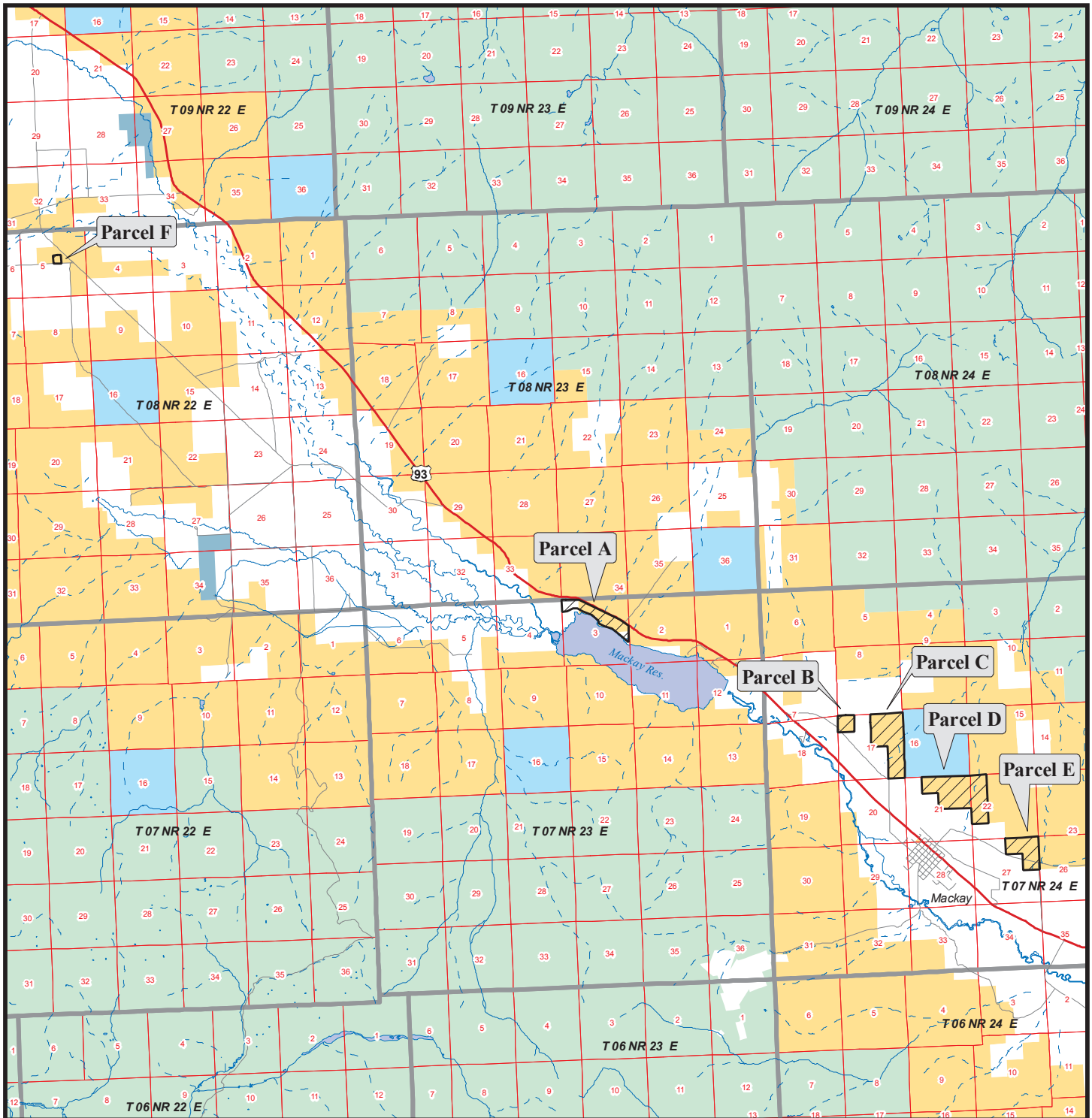


# Custer County and City of Mackay Conveyances

September 13, 2006

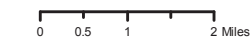
This map prepared at the request of Congressman Mike Simpson.



## Legend

- Lands Identified for Conveyance
- Township
- Section
- Road
- Highway

1:140,000 This map is intended to be printed at 8.5"x11".



Surface Land Status:

- BLM
- PRIVATE
- STATE
- USFS

- Intermittent Stream
- Perennial Stream
- Water Body or Stream

Coordinate System: UTM Zone 11, NAD 83, units meters.

This map depicts surface ownership and approximate boundaries of the identified parcels for conveyance. This data is subject to change and should be used for reference only. Data sources: Idaho BLM Corporate Database



U.S. Department of the Interior  
Bureau of Land Management  
Washington, D.C.  
Cartographics by BLM Idaho State Office