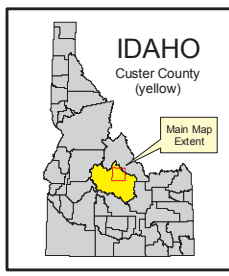
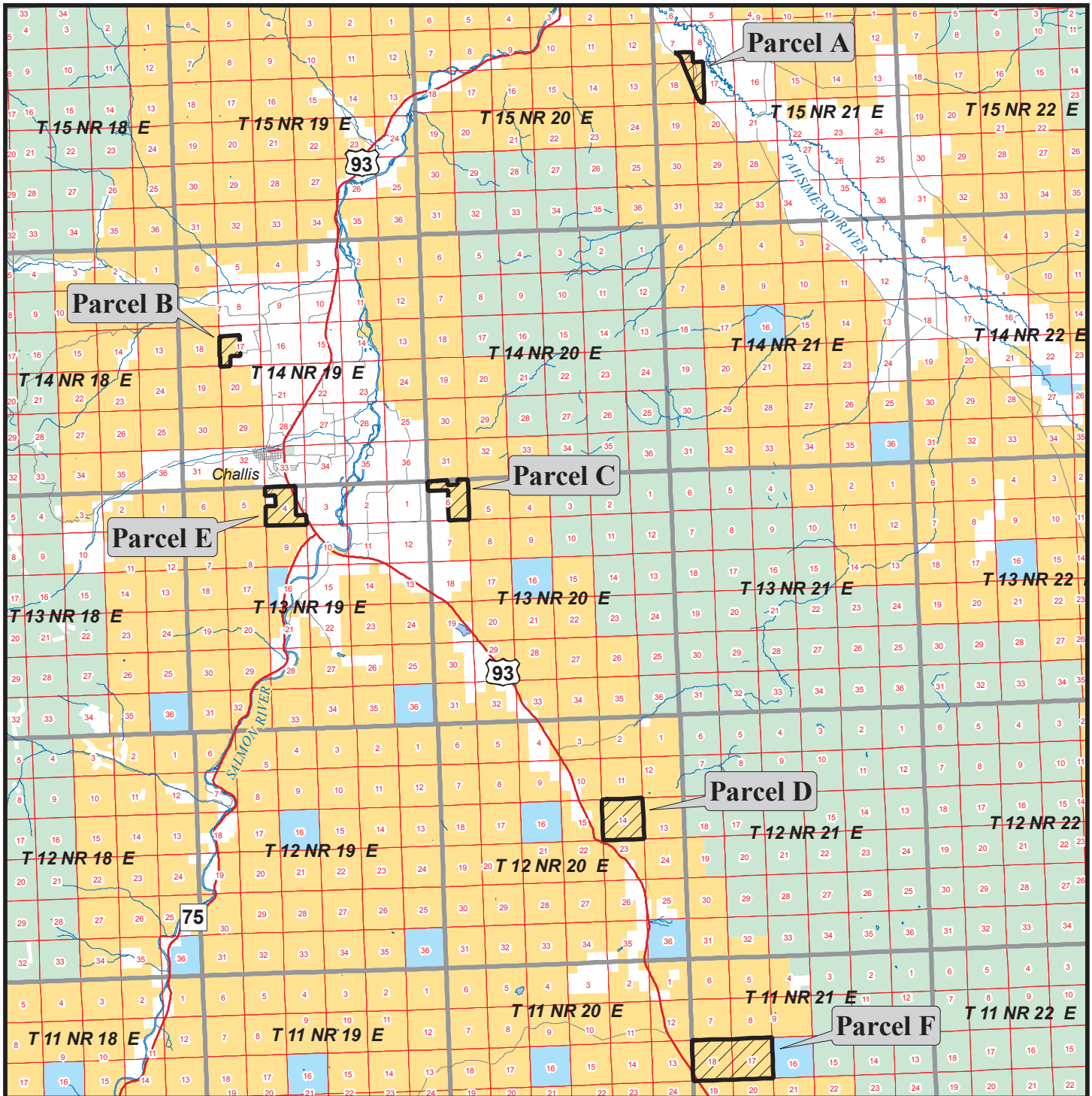









# Custer County and City of Challis Conveyances

September 13, 2006

This map prepared at the request of Congressman Mike Simpson.







## Legend

-  Lands Identified for Conveyance
-  Township
-  Section
-  BLM
-  PRIVATE
-  STATE
-  USFS

1:225,000 This map is intended to be printed at 8.5"x11".



-  Perennial Stream
-  Water Body or Stream
-  Road
-  Highway

This map depicts surface ownership and approximate boundaries of the identified parcels for conveyance. This data is subject to change and should be used for reference only. Data sources: Idaho BLM Corporate Database



U.S. Department of the Interior  
Bureau of Land Management  
Washington, D.C.  
Cartographics by BLM Idaho State Office

Coordinate System: UTM Zone 11, NAD 83, units meters.