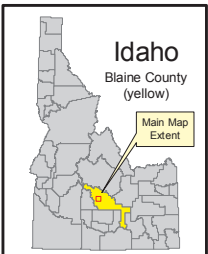
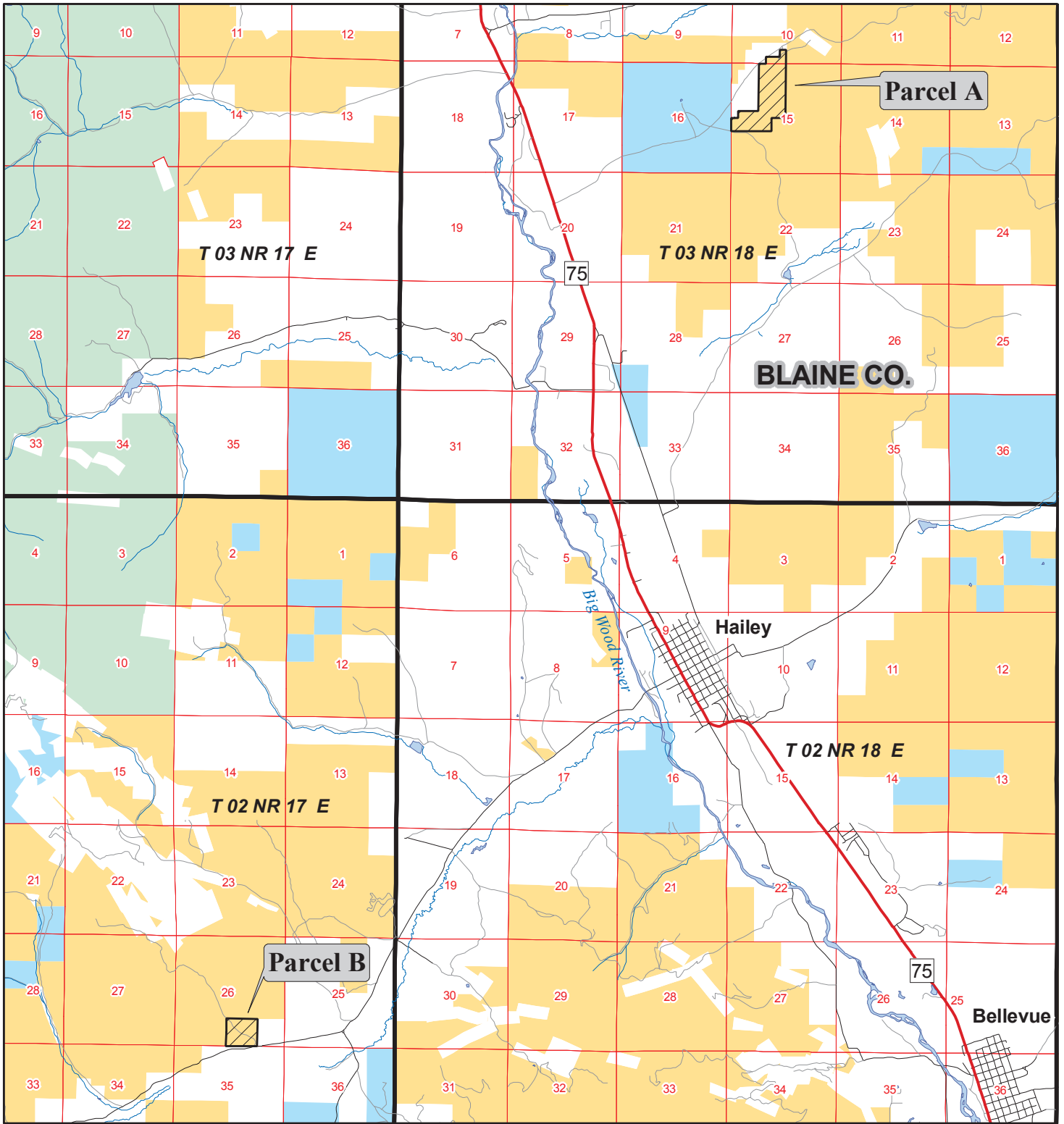


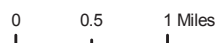
Blaine County Conveyances, Map #2

September 13, 2006

This map prepared at the request of Congressman Mike Simpson.



Scale 1:80,000 This map is intended to be printed at 8.5"x11".



Legend

- Lands Identified for Conveyance
- Highway
- BLM
- Perennial Stream
- Improved Road
- PRIVATE
- LAKE OR RESERVOIR
- Unimproved Road
- STATE
- USFS

This map depicts surface ownership and an approximate boundary of the identified parcels for transfer. These data are subject to change and should be used for reference only. Data sources: Idaho BLM Corporate Database



U.S. Department of the Interior
Bureau of Land Management
Washington, D.C.
Cartographics by BLM Idaho State Office

